

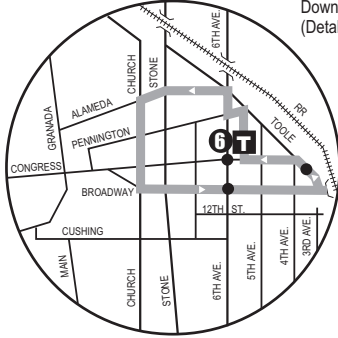
Route 7 FTN

22nd St.

See Downtown Details
(Vea el detalle del Centro)

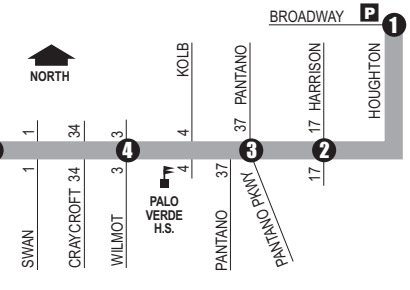


This route travels through our new On Demand Zone.
Esta ruta viaja por nuestra nueva Zona On Demand.



Downtown Detail
(Detalle del Centro)

- MVD**
Rincon Station Post Office
Palo Verde High School
Eckstrom-Columbus Library
Reid Park Zoo/Hi Corbett Field
Downtown (Centro)
Ronstadt Transit Center
Joel D. Valdez Main Library
Special Services Office
ADA Eligibility Office
Pima County Superior Court



- T** Ronstadt Transit Center (Centro de Tránsito)
 Connecting to/(Conexión a):
 Sun Tran — 1, 2, 3, 4, 6, 8, 10, 12, 16, 18, 19, 21, 22, 23, 25
 Sun Express — 23X, 101X, 102X AM, 103X,
 104X, 105X, 107X, 109X, 110X
 Sun Link streetcar
 Sun Shuttle — 421

- P** Park & Ride Lot (Estación y Viaje)
 22nd Street/Randolph Way
 Broadway/Houghton

- PT** Sun Link Transfer Point
 (Puntos de Transbordo a Sun Link)
 ● Sun Link stops (paradas de Sun Link)

FTN Buses every 20 minutes on weekdays, 6AM-6PM
 (Autobuses cada 20 minutos entre semana, 6AM-6PM)

Route 7 M-F / Westbound

Houghton at Broadway	22nd St. at Harrison	22nd St. at Pantano Pkwy	22nd St. at Wilmot	22nd St. at Alvernon	Downtown - Ronstadt Ctr.
547	552	557	604	615	625
617	622	627	634	645	655
632	637	643	651	704	715
652	657	703	711	724	735
712	717	723	731	744	755
732	737	743	751	804	815
752	757	803	811	824	835
812	817	823	831	844	855
832	837	843	851	904	915
852	857	903	911	924	935
912	917	923	931	944	955
932	937	943	951	1004	1015
952	957	1003	1011	1024	1035
1012	1017	1023	1031	1044	1055
1032	1037	1043	1051	1104	1115
1052	1057	1103	1111	1124	1135
1112	1117	1123	1131	1144	1155
1132	1137	1143	1151	1204	1215
1152	1157	1203	1211	1224	1235
1212	1217	1223	1231	1244	1255
1232	1237	1243	1251	104	115
1252	1257	103	111	124	135
112	117	123	131	144	155
132	137	143	151	204	215
152	157	203	211	224	235
212	217	223	231	244	255
232	237	243	251	304	315
252	257	303	311	324	335
312	317	323	331	344	355
332	337	343	351	404	415
352	357	403	411	424	435
412	417	423	431	444	455
432	437	443	451	504	515
452	457	503	511	524	535
512	517	523	531	544	555
543	548	554	602	614	625
613	618	624	632	644	655
647	652	657	704	715	725
747	752	757	804	815	825
847	852	857	904	915	925
947	952	957	1004	1015	1025
1047	1052	1057	1104	1115	1125

Route 7 M-F / Eastbound

Downtown - Ronstadt Ctr.	22nd St. at Alvernon	22nd St. at Wilmot	22nd St. at Pantano Pkwy	22nd St. at Harrison	Houghton at Broadway
600	613	623	630	635	640
620	633	643	650	655	700
640	653	703	710	715	720
700	715	726	734	740	746
720	735	746	754	800	806
740	755	806	814	820	826
800	815	826	834	840	846
820	835	846	854	900	906
840	855	906	914	920	926
900	914	925	933	939	945
920	934	945	953	959	1005
940	954	1005	1013	1019	1025
1000	1014	1025	1033	1039	1045
1020	1034	1045	1053	1059	1105
1040	1054	1105	1113	1119	1125
1100	1114	1125	1133	1139	1145
1120	1134	1145	1153	1159	1205
1140	1154	1205	1213	1219	1225
1200	1214	1225	1233	1239	1245
1220	1234	1245	1253	1259	105
1240	1254	105	113	119	125
100	114	125	133	139	145
120	134	145	153	159	205
140	155	207	215	221	227
200	215	227	235	241	247
220	235	247	255	301	307
240	255	307	315	321	327
300	315	327	335	341	347
320	335	347	355	401	407
340	355	407	415	421	427
400	415	427	435	441	447
420	435	447	455	501	507
440	455	507	515	521	527
500	515	527	535	541	547
520	535	547	555	601	607
540	555	607	615	621	627
600	614	625	633	639	645
630	644	655	703	709	715
700	713	723	730	735	740
730	743	753	800	805	810
830	843	853	900	905	910
930	943	953	1000	1005	1010
1030	1043	1053	1100	1105	1110

Route 7 SAT / Westbound

Houghton at Broadway	22nd St. at Harrison	22nd St. at Pantano Pkwy	22nd St. at Wilmot	22nd St. at Alvernon	Downtown - Ronstadt Ctr.
1	2	3	4	5	6
617	622	627	634	645	655
717	722	727	734	745	755
817	822	827	834	845	855
913	918	924	932	944	955
1013	1018	1024	1032	1044	1055
1113	1118	1124	1132	1144	1155
1213	1218	1224	1232	1244	1255
113	118	124	132	144	155
213	218	224	232	244	255
313	318	324	332	344	355
413	418	424	432	444	455
513	518	524	532	544	555
617	622	627	634	645	655
717	722	727	734	745	755
817	822	827	834	845	855

Route 7 SAT / Eastbound

Downtown - Ronstadt Ctr.	22nd St. at Alvernon	22nd St. at Wilmot	22nd St. at Pantano Pkwy	22nd St. at Harrison	Houghton at Broadway
6	5	4	3	2	1
600	613	623	630	635	640
700	713	723	730	735	740
800	813	823	830	835	840
900	914	925	933	939	945
1000	1014	1025	1033	1039	1045
1100	1114	1125	1133	1139	1145
1200	1214	1225	1233	1239	1245
100	114	125	133	139	145
200	214	225	233	239	245
300	314	325	333	339	345
400	414	425	433	439	445
500	514	525	533	539	545
600	613	623	630	635	640
700	713	723	730	735	740
800	813	823	830	835	840

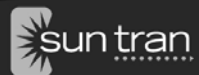
Route 7 SUN / Westbound

Houghton at Broadway	22nd St. at Harrison	22nd St. at Pantano Pkwy	22nd St. at Wilmot	22nd St. at Alvernon	Downtown - Ronstadt Ctr.
1	2	3	4	5	6
717	722	727	734	745	755
817	822	827	834	845	855
913	918	924	932	944	955
1013	1018	1024	1032	1044	1055
1113	1118	1124	1132	1144	1155
1213	1218	1224	1232	1244	1255
113	118	124	132	144	155
213	218	224	232	244	255
313	318	324	332	344	355
413	418	424	432	444	455
513	518	524	532	544	555
617	622	627	634	645	655
717	722	727	734	745	755

Route 7 SUN / Eastbound

Downtown - Ronstadt Ctr.	22nd St. at Alvernon	22nd St. at Wilmot	22nd St. at Pantano Pkwy	22nd St. at Harrison	Houghton at Broadway
6	5	4	3	2	1
700	713	723	730	735	740
800	813	823	830	835	840
900	914	925	933	939	945
1000	1014	1025	1033	1039	1045
1100	1114	1125	1133	1139	1145
1200	1214	1225	1233	1239	1245
100	114	125	133	139	145
200	214	225	233	239	245
300	314	325	333	339	345
400	414	425	433	439	445
500	514	525	533	539	545
600	613	623	630	635	640
700	713	723	730	735	740

REID PARK



Take Routes 7 & 17 to get there!