sun tran

Route Schedules

Effective August 18, 2024

Horarios de Rutas, Vigente el 18 de agosto, 2024

Sun Shuttle schedules can now be found in this ride guide on page 90.

Customer Service/*Servicio al Cliente*
(520) 792-9222 TDD (520) 628-1565
suntran.com

@SunTranTucson @SunTran_Tucson

VIAJA CON RESPETO



Sea respetuoso, esté seguro y sea ordenado.

Reserve asientos prioritarios para personas mayores y con discapacidades.

Mantenga pasillos y puertas despejados.

Mantenga mascotas en transportadores (excepto animales de servicio). No se permiten animales en los asientos.

No amenace ni intimide a los pasajeros u Operadores.

No se permite comer o tener recipientes abiertos a bordo.

No seas tan ruidoso que molestes a los demás.

Está prohibido merodear en todas las instalaciones de tránsito/vehículos.

Todas las formas de fumar están prohibidas. Las áreas designadas están ubicadas en cada Centro de Tránsito.

Los dispositivos de movilidad deben estar asegurados por un Operador.

Equipaje/bolsas son limitados y no pueden bloquear un pasillo o un asiento adicional.

Nos alegra que viaje con nosotros, ¡cuéntanos cómo es nuestro servicio!

Escanéame para ver las reglas completas.

(520) 792-9222 • TDD: (520) 628-1565
SunTranInfo@tucsonaz.gov • SunTran.com

Tucson's Regional Transit System

Tucson's regional transit system includes Sun Tran, Sun Express, Sun Link, Sun Van & Sun Shuttle.

Sun Tran operates 29 regular fixed routes with daily service in Tucson, South Tucson, the Tohono O'Odham Nation, Pasqua Yaqui Tribe and Pima County.

Sun Express is fast commuter transportation that makes limited stops from outlying areas to major destinations. With 12 routes, Sun Express operates Monday-Friday during peak commute hours.

Sun Link streetcar is a 3.9 mile loop with 23 stops that serve Mercado, Downtown, 4th Avenue, Main Gate Square and the University of Arizona.

Sun Van provides paratransit services to ADA eligible residents within the City of Tucson.

Sun On Demand provides curb to curb service within the service areas. On Demand connects riders to Sun Tran and the Sun Link Streetcar.

Sun Shuttle is a neighborhood transit service in Oro Valley, Catalina, Marana, Sahuarita, Green Valley, Tucson Estates, San Xavier, Rita Ranch and Ajo-Tucson with connections to Sun Tran routes. In Green Valley and Oro Valley, Sun Shuttle offers curb-to-curb Dial-a-Ride service to all residents.

Sun Shuttle Dial-a-Ride provides transportation to disabled individuals who live within the special needs eligibility area in Pima County and the Town of Oro Valley.

Ronstadt, Laos and Tohono Transit Centers
There are three Transit Centers in Tucson which allow riders to transfer between systems and multiple routes. Customer Service Reps are available at Ronstadt and Laos Centers weekdays, from 8 AM - 4:30 PM. There are designated smoking areas at each center.

Sun Tran, Sun Express, Sun Link & Sun Shuttle Customer Service
(520) 792-9222, TDD (520) 628-1565
suntraninfo@tucsonaz.gov, suntran.com/contact
Hours: M-F 6 AM - 7 PM, Sat - Sun 8 AM - 5 PM

Administrative Office
3920 N. Sun Tran Blvd. (Route 10)

Lost and Found
Office hours: M-F 8 AM - 4 PM, (520) 792-9222.
See page 30 for details.

Sun Van & Sun On Demand Customer Service
(520) 798-1000 suntran.com

Bus Stop & Shelter Maintenance
(520) 792-9222

LAMAR Advertising
Bus & Streetcar advertising, (520) 618-5337

Schedule Changes Effective Feb. 25, 2024
Most routes have scheduling changes, please check your route.

Rider Alerts
Detours have been added to certain routes, be sure to check your route schedule for this alert box:

> ***Rider Alert*** *Due to construction projects, please check suntran.com for updated detour information for this route.*

Holidays 2024
Buses will run on a special holiday schedule no Express service will be provided on:

Memorial Day - Monday, May 27
Independence Day - Thursday, July 4
Labor Day - Monday, September 2
Thanksgiving Day - Thursday, November 28
Day AfterThanksgiving Day - Friday, November 29, No Express service only
Christmas Day - Wednesday, December 25
New Year's Day - Wednesday, January 1, 2025

For holiday schedules, visit suntran.com or call: (520) 792-9222.

Requests for Reasonable Modification Policy:
Per the Americans with Disabilities Act, regional transit providers who receive federal financial assistance are committed to responding to requests for reasonable modifications of their policies, practices, or procedures. For more information visit suntran.com/titlevi-ada.

Title VI

Sun Tran operates public transit services without regard to race, color or national origin. If you would like additional information on Sun Tran's nondiscrimination obligations or would like to file a complaint, please call (520) 792-9222 (TDD: 628-1565). For more information visit suntran.com/TitleVI_Policy.php.

What to Know Before Boarding/How to Ride

1. We recommend you arrive at your stop at least five minutes early. Wait where the coach operator can see you.

2. Check the sign above the front windshield to be sure the vehicle travels to your desired destination.

3. Stand up but stay back from the curb until the vehicle comes to a complete stop.

Exiting

4. The vehicle or operator will announce major stops and intersections. Feel free to ask the operator to call out your destination.
5. About one block from your desired stop, press the bell tape or pull the cord next to the window to signal you want to stop.

6. Gather all personal belongings and exit through the rear door. If you have a bike stored in the bike rack, tell the driver and exit from the front. Sun Tran is not responsible for items left on transit vehicles. You can call Lost & Found at (520) 792-9222.

Rules for Riding

- Shirt, pants and shoes are required.
- No smoking on transit vehicles, including electronic cigarettes.
- Keep your arms, head and hands inside transit vehicles at all times.
- No pushing, fighting or throwing objects.
- Except for service animals, keep pets in fully enclosed carriers or fully enclosed pet strollers.
- Cover open wounds before boarding to ensure the safety of all passengers. Passengers may be refused service if blood or bodily fluid is visible.

Be Safe

- Never run after a transit vehicle. Vehicles may not stop after they have pulled away from the curb. Vehicles stop ONLY at designated stops.
- After boarding, quickly take a seat in an orderly manner.
- If standing during your ride, grab on to a rail or seat back, and stay behind the yellow line.
- Listen to your coach operator. They're in the driver's seat.
- Never interfere with the driver's ability to drive safely.
- Folding bicycles, foldable scooters and foldable, electric scooters with a covered battery can be brought on board, but must be kept out of the aisle. Secure all other bicycles on the bike rack.
- Please remove your children from strollers prior to boarding, fold the stroller and keep it out of the aisle.

Prohibited Items

- Gasoline-powered (GP) bicycles, GP scooters and GP skateboards are not allowed on the bus or bike rack.
- Excessive baggage, vehicle batteries and gas containers are not allowed on board.

Respect Other Riders

- Keep 20 feet from the bus if you choose to smoke before boarding. Completely extinguish smoking materials before you board.
- Offer seats in the front of the bus to seniors and disabled riders.
- Occupy one seat, keep feet on the floor, and place bags and backpacks in your lap.
- Use a reasonable volume while talking on your cell phone or with other passengers.
- Offensive language is prohibited.
- Use headphones when listening to music.

Take Care of Your Bus

- Keep food and drinks in closed containers.
- No eating on transit vehicles.
- No alcoholic beverages.
- Do not litter or create unsanitary conditions. Take your trash with you.
- Do not damage transit property.

Accessible Services

For information on ADA services visit: suntran.com/titlevi-ada.

Translation Assistance

Available for Transit Services for bus routes, schedules, complaints and compliments.

Spanish:	Español	Vietnamese:	tiếng Việt
French:	Français	Swahili:	Swahili
Chinese:	中文	Hebrew:	עברית
German:	Deutsche	Italian:	Italiano
Japanese:	日本語	Acholi:	Acholi
Arabic:	عربي	Afrikaans:	Afrikaans
Navajo:	Diné Bizaad	Korean:	한국어
Russian:	русский	Tagalog:	Pilipino
Persian:	فارسی	Thai:	คนไทย

For Customer Service, call (520) 792-9222 Ext.3. For Economy fare applications, low-income, seniors, disabilities, call Special Services at (520) 791-4100. For Sun Van reservations, call (520) 798-1000 ext. 11.

Park & Ride Locations

Park in designated Sun Tran Park & Ride spots.

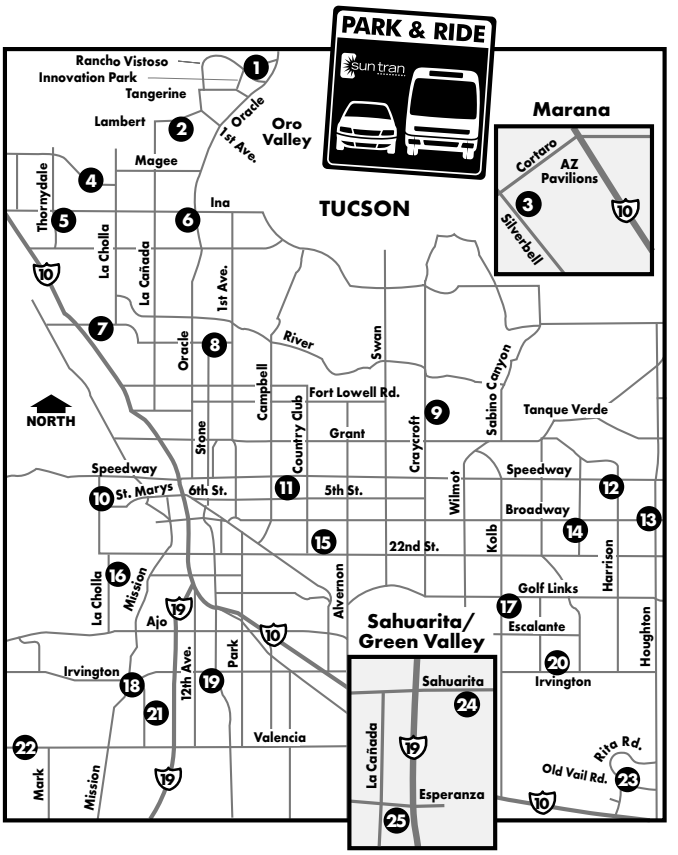

ORO VALLEY

1 Rancho Visoso
2291 E Ranch Vistoso Blvd
Routes: 107X, 203X, 401

2 Riverfront Park
551 W Lambert Ln
Routes: 102X, 203X

MARANA

3 Marana – Crossroads Park
7548 N Silverbell Rd
Routes: 104X, 204X, 413

4 PCC Northwest Campus
7600 N Shannon Rd
Route: 61, 413

5 North Pima Center
3799 W Ina Rd
Routes: 16, 102X, 103X, 203X, 413

6 Ina & Via Ponte (SW corner)
625 W Ina Rd
Routes: 16, 103X

TUCSON

7 Zion City Flowing Wells Church
2561 W Ruthrauff Rd
Route: 10

8 Tohono Tadai Transit Center (limited)
221 E Wetmore Rd (Funtasticks)
Routes: 6, 15, 16, 17, 19, 34, 61, 412

9 Fort Lowell Park
5515 E Glenn St - Route: 34

10 PCC West Campus
2202 W Anklam Rd
Routes: 3, 5, 9

11 Himmel Park
1000 N Tucson Blvd - Route: 4

12 Speedway & Harrison (SW corner)
9490 E Speedway Blvd
Routes: 4, 201X

13 Broadway & Houghton (NW corner)
10205 E Broadway Blvd
Routes: 4, 7, 8, 17, 108X

14 Broadway East Plaza
8766 E Broadway Blvd
Routes: 8, 108X

15 Reid Park
3215 E 22nd Street
Route: 7

16 Fred Archer Center
1665 S La Cholla Blvd - Route: 23

17 Golf Links & Kolb (SE corner)
7202 E Golf Links Rd
Routes: 4, 17, 101X, 450

18 Santa Cruz River Park
Irvington Access - Route: 23

19 Roy Laos Transit Center (Behind)
205 W Irvington Rd
Routes: 2, 11, 12, 18, 23, 24, 25, 26, 27, 29, 50, 203X, 204X, 421, 430, 440, 486

20 PCC East Campus
8181 E Irvington Rd
Routes: 3, 37, 450

21 PCC Desert Vista Campus
5901 S Calle Santa Cruz - Route: 27

22 Casino Del Sol, AVA Amphitheater
5655 W Valencia Rd
Routes: 27, 29

23 Old Vail & Rita Road
9017 E Old Vail Rd
Routes: 110X, 450

SAHUARITA/GREEN VALLEY

24 Sahuarita Town Hall
375 W Sahuarita Center Way
Routes: 421, Dial-a-Ride

25 Green Valley Village Mall
101 S La Canada Dr
Routes: 421, Dial-a-ride

Sistema de Tránsito Regional de Tucson

El sistema de Tránsito Regional de Tucson incluye Sun Tran, Sun Express, Sun Link, Sun Van y Sun Shuttle.

Sun Tran opera 29 rutas fijas regulares con servicio diario en Tucson, South Tucson, la nación Tohono O'Odham, la tribu Pasqua Yaqui y el condado de Pima.

Sun Express es un transporte de pasajeros rápido que hace paradas limitadas desde las áreas alrededor de Tucson a los principales destinos. Con 12 rutas, Sun Express opera de lunes a viernes durante las horas pico de viaje.

El tranvía Sun Link es un circuito de 3.9 millas con 23 paradas que sirven a Mercado, Downtown, 4th Avenue, Main Gate Square y la Universidad de Arizona.

Sun Van ofrece servicios de paratránsito a los residentes dentro de la ciudad de Tucson elegibles de la ADA (Acta de Americanos con Discapacidades).

Sun On Demand brinda servicio de acera a acera dentro de las áreas de servicio. On Demand conecta a los pasajeros con Sun Tran y el tranvía Sun Link.

Sun Shuttle es un servicio de tránsito vecinal en Oro Valley, Catalina, Marana, Sahuarita, Green Valley, Tucson Estates, San Xavier, Rita Ranch y Ajo-Tucson con conexiones a las rutas de Sun Tran. En Green Valley y Oro Valley, Sun Shuttle ofrece servicio Dial-a-Ride de acera a acera para todos los residentes.

Sun Shuttle Dial-a-Ride proporciona transporte a personas discapacitadas que viven dentro del área de elegibilidad para necesidades especiales en el condado de Pima y la ciudad de Oro Valley.

Centros de Tránsito de Ronstadt, Laos y Tohono

Hay tres centros de tránsito en Tucson que permiten a los pasajeros trasladarse entre sistemas y rutas múltiples. Los representantes de servicio al cliente están disponibles en los centros de Ronstadt y Laos de lunes a viernes, de 8 AM a 4:30 PM. Hay áreas designadas para fumadores en cada centro.

Servicio al cliente de Sun Tran, Sun Express, Sun Link y Sun Shuttle

(520) 792-9222, TDD (520) 628-1565
suntraninfo@tucsonaz.gov
suntran.com/contact
Horario: lunes a viernes de 6 AMa 7 PM, sábados y domingos de 8 AM a 5 PM.

Oficina Administrativa

3920 N. Sun Tran Blvd. (Ruta 10)

Objetos Perdidos

Horario de oficina: L-V 8 AM - 4 PM,
(520) 792-9222. Vea la página 29 para más detalles.

Servicio al cliente de Sun Van y Sun On Demand

(520) 798-1000 suntran.com/sunvan

Mantenimiento de paradas y refugios de autobús (520) 792-9222

Publicidad LAMAR

Publicidad en autobuses y tranvías,
(520) 618-5337

Cambios de horario, el 25 de febrero de 2024 Las mayoria de las rutas tienen cambios, asegúrese de consultar su ruta.

Alertas a los Pasajeros

Se han agregado desvíos a ciertas rutas, asegúrese de verificar su horario de ruta para este cuadro de alerta:

> **Alerta al Pasajero** *Debido a construcción, visite suntran.com para obtener información actualizada sobre los desvíos de esta ruta.*

Días Festivos 2024:

Los autobuses funcionarán en un horario especial de vacaciones y no se proporcionará servicio Express en:

Día Conmemorativo - Lunes, 27 de mayo
Día de la Independencia - Jueves, 4 de julio
Día de Trabajo - Lunes, 2 de septiembre
Día de Acción de Gracias - jueves 28 de noviembre
Día despues de Acción de Gracias - viernes 29 de noviembre, no habra servicio Express solamente
Día de Navidad - miercoles, 25 de diciembre
Día de Año Nuevo - miercoles, 1 de enero de 2025

Para horarios de días festivos, visite suntran.com o llame al: (520) 792-9222.

Solicitudes de política de modificación razonable:
Según la Ley de Estadounidenses con Discapacidades (ADA), los proveedores de transporte regional que reciben asistencia financiera federal se comprometen a responder a las solicitudes de modificaciones razonables de sus políticas, prácticas o procedimientos. Para obtener más información, visite suntran.com/titlevi-ada.

Título VI
Sun Tran opera servicios de transporte público sin distinción de raza, color u origen nacional. Si desea información adicional sobre las obligaciones de no discriminación de Sun Tran o desea presentar una queja, llame al (520) 792-9222 (TDD: 628-1565). Para obtener más información, visite suntran.com/titlevi-ada.

Qué Saber Antes de Abordar/Como Viajar
1. Le recomendamos que llegue a su parada al menos cinco minutos antes. Espere donde el conductor del autobús pueda verlo.
2. Verifique el letrero sobre el parabrisas delantero para asegurarse de que el vehículo viaje a su destino deseado.
3. Levántese pero manténgase alejado de la acera hasta que el vehículo se detenga por completo.

Saliendo
4. El vehículo o el operador anunciará las principales paradas e intersecciones. No dude en pedirle al operador que le indique su destino.
5. Aproximadamente a una cuadra de la parada deseada, presione la cinta de la campana o tire del cable junto a la ventana para indicar que desea detenerse.
6. Reúna todas las pertenencias personales y salga por la puerta trasera. Si tiene una bicicleta guardada en el portabicicletas, dígaselo al conductor y salga por el frente. Sun Tran no se hace responsable de los artículos que se dejen en los vehículos de tránsito. Puede llamar a Lost & Found al (520) 792-9222.

Reglas para Viajar
- Se requiere camisa, pantalón y zapatos.
- No fumar en los vehículos de tránsito, incluidos los cigarrillos electrónicos.
- Mantenga sus brazos, cabeza y manos dentro de los vehículos de tránsito en todo momento.
- No empujar, pelear o lanzar objetos.
- A excepción de animales de servicio, mantenga mascotas en transportadores completamente cerrados o cochecitos para mascotas completamente cerrados.
- Cubra las heridas abiertas antes de abordar para garantizar la seguridad de todos los pasajeros. A los pasajeros se les puede negar el servicio si hay sangre o fluidos corporales visibles.

Mantengase Seguro
- Nunca corra detrás de un vehículo de tránsito. Es posible que los vehículos no se detengan después de haberse alejado de la acera. Los vehículos se detienen SOLAMENTE en las paradas designadas.
- Después de abordar, tome asiento rápidamente de manera ordenada.
- Si está de pie durante el viaje, agárrese de una barandilla o del respaldo del asiento y permanezca detrás de la línea amarilla.
- Escuche a su operador de autocar. Están en el asiento del conductor.
- Nunca interfiera con la capacidad del conductor para conducir con seguridad.
- Se pueden llevar a bordo bicicletas plegables, patinetes plegables y patinetes eléctricos plegables con una batería cubierta, pero deben mantenerse fuera del pasillo. Asegure todas las demás bicicletas en el portabicicletas.
- Saque a sus hijos de los cochecitos antes de subir a bordo, doble el cochecito y manténgalo fuera del pasillo.

Artículos prohibidos
- Las bicicletas con motor de gasolina (GP), los scooters GP y las patinetas GP no están permitidas en el autobús o en el portabicicletas.
- No se permiten a bordo exceso de equipaje, baterías de vehículos ni contenedores de gas.

Respeta a los demás pasajeros
- Manténgase a 20 pies del autobús si decide fumar antes de abordar. Apague completamente los materiales para fumar antes de abordar.
- Ofrecer asientos en la parte delantera del autobús para personas mayores y pasajeros discapacitados.
- Ocupe un asiento, mantenga los pies en el piso y coloque bolsas y mochilas en su regazo.
- Use un volumen razonable mientras habla por su teléfono celular o con otros pasajeros.
- Se prohíbe el lenguaje ofensivo.
- Use auriculares cuando escuche música.

Cuida tu autobús
- Mantenga los alimentos y bebidas en recipientes cerrados.
- No comer en los vehículos de tránsito.
- No se permiten bebidas alcohólicas.
- No arroje basura ni cree condiciones insalubres. Toma tu basura contigo.
- No dañe la propiedad de tránsito.

Servicios accesibles
Para obtener información sobre los servicios de la ADA, visite: suntran.com/titlevi-ada

Ubicaciones de Park & Ride

Estacione en los lugares designados para Sun Tran.

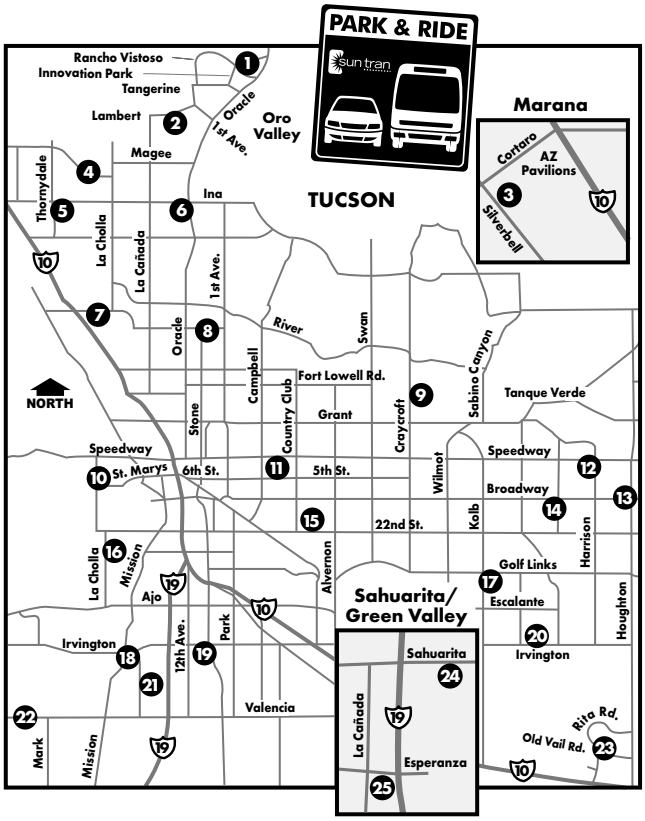

ORO VALLEY

1 Rancho Visoso
2291 E Ranch Vistoso Blvd
Rutas: 107X, 203X, 401

2 Parque Riverfront
551 W Lambert Ln
Rutas: 102X, 203X

MARANA

3 Marana – Parque Crossroads
7548 N Silverbell Rd
Rutas: 104X, 204X, 413

4 PCC Campus Noroeste
7600 N Shannon Rd
Rutas: 61, 413

5 North Pima Center
3799 W Ina Rd
Routes: 16, 102X, 103X, 203X, 413

6 Ina y Via Ponte (esquina SO)
625 W Ina Rd
Rutas: 16, 103X

TUCSON

7 Iglesia Zion City Flowing Wells
2561 W Ruthrauff Rd
Ruta: 10

8 Centro de Transito Tohono Tadai (limitado)
221 E Wetmore Rd (Funtasticks)
Rutas: 6, 15, 16, 17, 19, 34, 61, 412

9 Parque Fort Lowell Park
5515 E Glenn St
Ruta: 34

10 PCC Campus Oeste
2202 W Anklam Rd
Rutas: 3, 5, 9

11 Parque Himmel
1000 N Tucson Blvd - Ruta: 4

12 Speedway y Harrison (esquina SO)
9490 E Speedway Blvd
Rutas: 4, 201X

13 Broadway y Houghton (esquina NO)
10205 E Broadway Blvd
Rutas: 4, 7, 8, 17, 108X

14 Broadway East Plaza
8766 E Broadway Blvd
Rutas: 8, 108X

15 Parque Reid
3215 E 22nd Street - Ruta: 7

16 Centro Fred Archer
1665 S La Cholla Blvd - Ruta: 23

17 Golf Links y Kolb (esquina SE)
7202 E Golf Links Rd
Rutas: 4, 17, 101X, 450

18 Parque Santa Cruz River
Irvington Access - Ruta: 23

19 Centro de Transito Roy Laos (atras)
205 W Irvington Rd
Rutas: 2, 11, 12, 18, 23, 24, 25, 26, 27, 29, 50, 203X, 204X, 421, 430, 440, 486

20 PCC Campus Este
8181 E Irvington Rd
Rutas: 3, 37, 450

21 PCC Campus Desert Vista
5901 S Calle Santa Cruz - Ruta: 27

22 Casino Del Sol, AVA Amphitheater
5655 W Valencia Rd
Rutas: 27, 29

23 Old Vail y Rita Road
9017 E Old Vail Rd
Rutas: 110X, 450

SAHUARITA/GREEN VALLEY

24 Ayuntamiento de Sahuarita
375 W Sahuarita Center Way
Rutas: 421, Dial-a-Ride

25 Green Valley Village Mall
101 S La Canada Dr
Rutas: 421, Dial-a-ride

Route 1 Glenn/Swan

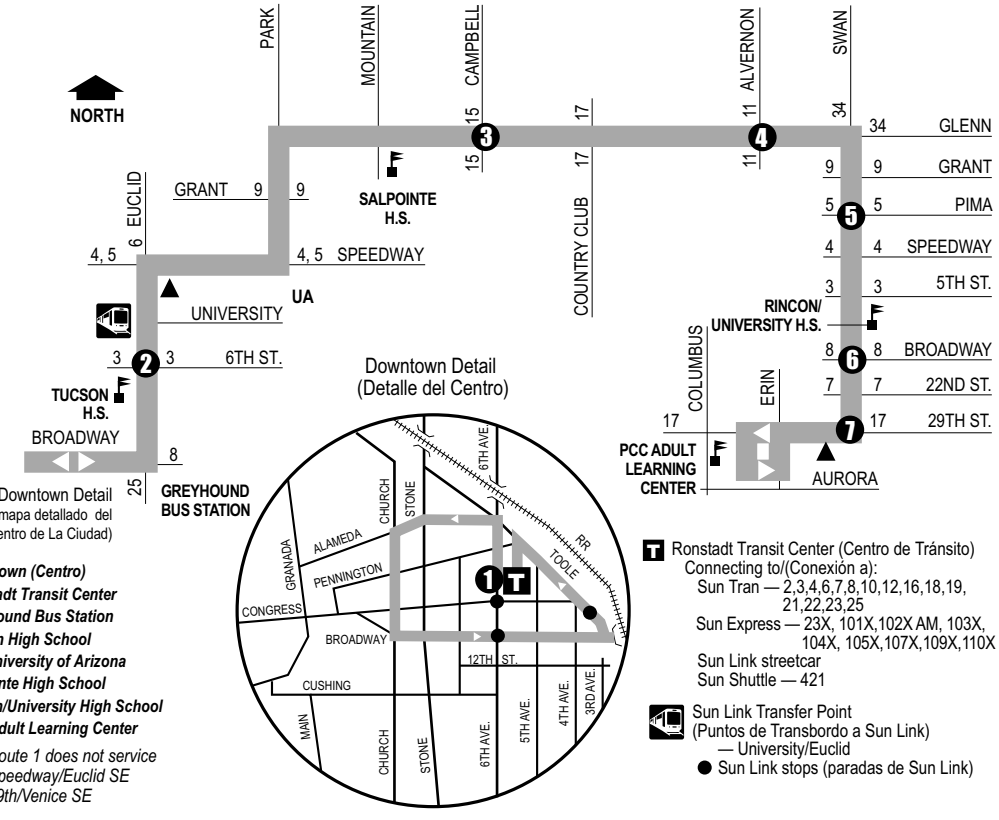

Downtown (Centro)
Ronstadt Transit Center
Greyhound Bus Station
Tucson High School
The University of Arizona
Salpointe High School
Rincon/University High School
PCC Adult Learning Center

▲ *Route 1 does not service Speedway/Euclid SE 29th/Venice SE*

T Ronstadt Transit Center (Centro de Tránsito)
Connecting to/(Conexión a):
Sun Tran — 2,3,4,6,7,8,10,12,16,18,19, 21,22,23,25
Sun Express — 23X, 101X,102X AM, 103X, 104X, 105X,107X,109X,110X
Sun Link streetcar
Sun Shuttle — 421

Sun Link Transfer Point
(Puntos de Transbordo a Sun Link)
— University/Euclid
● Sun Link stops (paradas de Sun Link)

Route 1 M-F / Eastbound

Downtown—Ronstadt Ctr. ❶	Euclid at 6th St. ❷	Glenn at Campbell ❸	Glenn at Alvernon ❹	Swan at Pima ❺	Swan at Broadway ❻	Swan at 29th St. ❼
600	610	623	631	639	645	654
630	640	653	701	709	715	724
700	711	725	733	741	748	759
730	741	755	803	811	818	829
800	811	825	833	841	848	859
830	841	855	903	911	918	929
900	911	925	933	941	948	959
930	941	955	1003	1011	1018	1029
1000	1011	1025	1033	1041	1048	1059
1030	1041	1055	1103	1111	1118	1129
1100	1111	1125	1133	1141	1148	1159
1130	1141	1155	**1203**	**1211**	**1218**	**1229**
1200	**1211**	**1225**	**1233**	**1241**	**1248**	**1259**
1230	**1241**	**1255**	**103**	**111**	**118**	**129**
100	**111**	**125**	**133**	**141**	**148**	**159**
130	**141**	**155**	**203**	**211**	**218**	**229**
200	**212**	**227**	**235**	**244**	**252**	**303**
230	**242**	**257**	**305**	**314**	**322**	**333**
300	**312**	**327**	**335**	**344**	**352**	**403**
330	**342**	**357**	**405**	**414**	**422**	**433**
400	**412**	**428**	**436**	**444**	**451**	**502**
430	**442**	**458**	**506**	**514**	**521**	**532**
500	**512**	**528**	**536**	**544**	**551**	**602**
530	**542**	**558**	**606**	**614**	**621**	**632**
600	**611**	**625**	**633**	**641**	**648**	**657**
700	**710**	**723**	**731**	**739**	**745**	**754**
800	**810**	**823**	**831**	**839**	**845**	**854**
900	**910**	**923**	**931**	**939**	**945**	**954**
1000	**1010**	**1023**	**1031**	**1039**	**1045**	**1054**

Route 1 M-F / Westbound

Swan at 29th St. ❼	Swan at Broadway ❻	Swan at Pima ❺	Glenn at Alvernon ❹	Glenn at Campbell ❸	Euclid at 6th St. ❷	Downtown—Ronstadt Ctr. ❶
539	544	550	558	606	618	625
602	607	615	625	634	647	655
632	637	645	655	704	717	725
702	707	715	725	734	747	755
732	737	745	755	804	817	825
802	807	815	825	834	847	855
835	840	847	856	904	917	925
905	910	917	926	934	947	955
935	940	947	956	1004	1017	1025
1005	1010	1017	1026	1034	1047	1055
1035	1040	1047	1056	1104	1117	1125
1105	1110	1117	1126	1134	1147	1155
1135	1140	1147	1156	**1204**	**1217**	**1225**
1205	**1210**	**1217**	**1226**	**1234**	**1247**	**1255**
1235	**1240**	**1247**	**1256**	**104**	**117**	**125**
105	**110**	**117**	**126**	**134**	**147**	**155**
131	**136**	**144**	**154**	**203**	**217**	**225**
201	**206**	**214**	**224**	**233**	**247**	**255**
231	**236**	**244**	**254**	**303**	**317**	**325**
301	**306**	**314**	**324**	**333**	**347**	**355**
331	**336**	**344**	**354**	**403**	**417**	**425**
401	**406**	**414**	**424**	**433**	**447**	**455**
431	**436**	**444**	**454**	**503**	**517**	**525**
506	**511**	**518**	**526**	**534**	**547**	**555**
536	**541**	**548**	**556**	**604**	**617**	**625**
606	**611**	**618**	**626**	**634**	**647**	**655**
709	**714**	**720**	**728**	**736**	**748**	**755**
809	**814**	**820**	**828**	**836**	**848**	**855**
909	**914**	**920**	**928**	**936**	**948**	**955**
1009	**1014**	**1020**	**1028**	**1036**	**1048**	**1055**

Route 1 SAT / Eastbound

Downtown—Ronstadt Ctr. ❶	Euclid at 6th St. ❷	Glenn at Campbell ❸	Glenn at Alvernon ❹	Swan at Pima ❺	Swan at Broadway ❻	Swan at 29th St. ❼
630	640	653	701	709	715	724
730	740	753	801	809	815	824
830	840	853	901	909	915	924
930	941	955	1003	1011	1018	1027
1030	1041	1055	1103	1111	1118	1127
1130	1141	1155	**1203**	**1211**	**1218**	**1227**
1230	**1241**	**1255**	**103**	**111**	**118**	**127**
130	**141**	**155**	**203**	**211**	**218**	**227**
230	**241**	**255**	**303**	**311**	**318**	**327**
330	**341**	**355**	**403**	**411**	**418**	**427**
430	**441**	**455**	**503**	**511**	**518**	**527**
530	**541**	**555**	**603**	**611**	**618**	**627**
630	**640**	**653**	**701**	**709**	**715**	**724**
730	**740**	**753**	**801**	**809**	**815**	**824**
830	**840**	**853**	**901**	**909**	**915**	**924**

Route 1 SAT / Westbound

Swan at 29th St. ❼	Swan at Broadway ❻	Swan at Pima ❺	Glenn at Alvernon ❹	Glenn at Campbell ❸	Euclid at 6th St. ❷	Downtown—Ronstadt Ctr. ❶
639	644	650	658	706	718	725
739	744	750	758	806	818	825
836	841	848	856	904	917	925
936	941	948	956	1004	1017	1025
1036	1041	1048	1056	1104	1117	1125
1136	1141	1148	1156	**1204**	**1217**	**1225**
1236	**1241**	**1248**	**1256**	**104**	**117**	**125**
136	**141**	**148**	**156**	**204**	**217**	**225**
236	**241**	**248**	**256**	**304**	**317**	**325**
336	**341**	**348**	**356**	**404**	**417**	**425**
436	**441**	**448**	**456**	**504**	**517**	**525**
539	**544**	**550**	**558**	**606**	**618**	**625**
639	**644**	**650**	**658**	**706**	**718**	**725**
739	**744**	**750**	**758**	**806**	**818**	**825**
839	**844**	**850**	**858**	**906**	**918**	**925**

Route 1 SUN / Eastbound

❶	❷	❸	❹	❺	❻	❼
730	740	753	801	809	815	824
830	840	853	901	909	915	924
930	941	955	1003	1011	1018	1027
1030	1041	1055	1103	1111	1118	1127
1130	1141	1155	**1203**	**1211**	**1218**	**1227**
1230	**1241**	**1255**	**103**	**111**	**118**	**127**
130	**141**	**155**	**203**	**211**	**218**	**227**
230	**241**	**255**	**303**	**311**	**318**	**327**
330	**341**	**355**	**403**	**411**	**418**	**427**
430	**441**	**455**	**503**	**511**	**518**	**527**
530	**541**	**555**	**603**	**611**	**618**	**627**
630	**640**	**653**	**701**	**709**	**715**	**724**
730	**740**	**753**	**801**	**809**	**815**	**824**

Route 1 SUN / Westbound

❼	❻	❺	❹	❸	❷	❶
739	744	750	758	806	818	825
836	841	848	856	904	917	925
936	941	948	956	1004	1017	1025
1036	1041	1048	1056	1104	1117	1125
1136	1141	1148	1156	**1204**	**1217**	**1225**
1236	**1241**	**1248**	**1256**	**104**	**117**	**125**
136	**141**	**148**	**156**	**204**	**217**	**225**
236	**241**	**248**	**256**	**304**	**317**	**325**
336	**341**	**348**	**356**	**404**	**417**	**425**
436	**441**	**448**	**456**	**504**	**517**	**525**
539	**544**	**550**	**558**	**606**	**618**	**625**
639	**644**	**650**	**658**	**706**	**718**	**725**
739	**744**	**750**	**758**	**806**	**818**	**825**

Let us know how your driver goes above and beyond to provide exceptional service.

Submit your compliment at:

SunTran.com/Contact-Us

Or call: (520) 792-9222

sun tran

Route 2

Pueblo Gardens

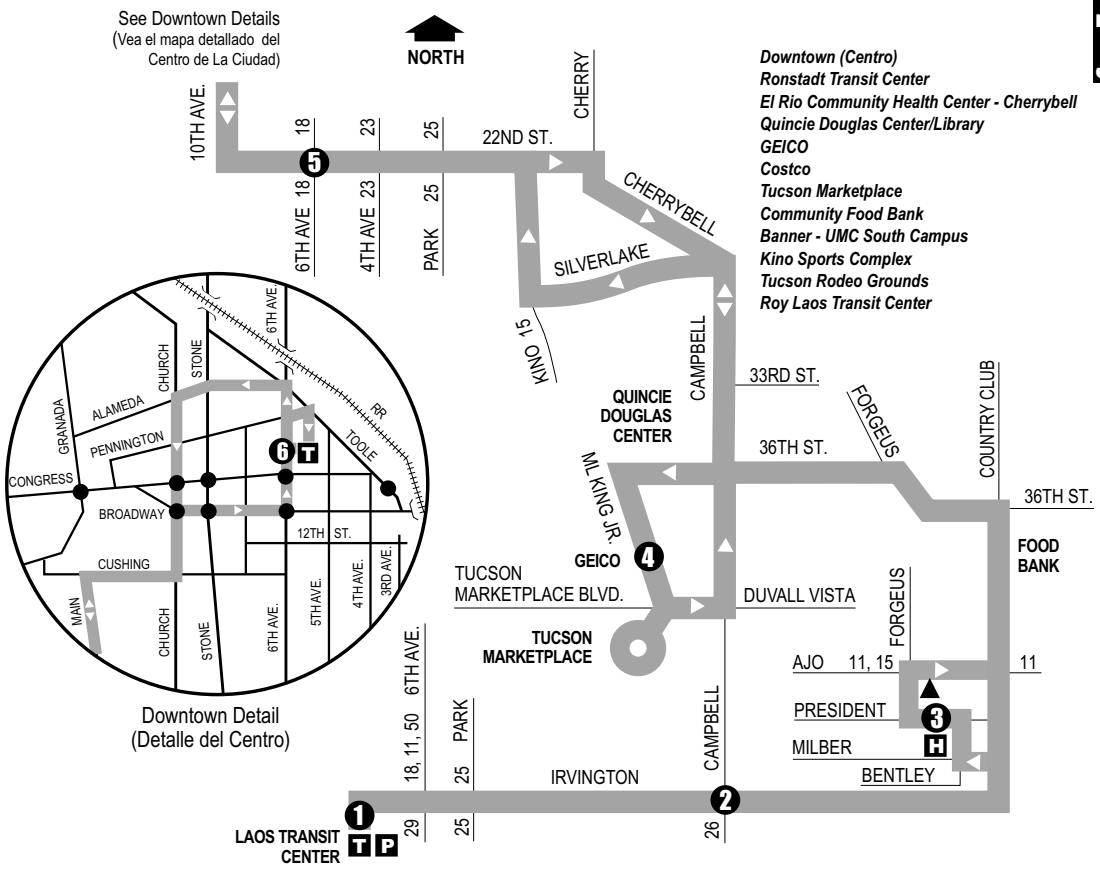

Downtown Detail
(Detalle del Centro)

P Park & Ride Lot (Estacione y Viaje)
Laos Transit Center/Irvington

T Ronstadt Transit Center (Centro de Tránsito)
Connecting to/(Conexión a):
Sun Tran — 1,3,4,6,7,8,10,12,16,18,19,21,22,23,25
Sun Express — 23X, 101X,102X AM, 103X, 104X, 105X,107X,109X,110X
Sun Link streetcar
Sun Shuttle — 421

Sun Link Transfer Point
(Puntos de Transbordo a Sun Link)
● Sun Link stops (paradas de Sun Link)

T Laos Transit Center (Centro de Tránsito)
Connecting to/(Conexión a):
Sun Tran — 11,12,18,23,24,25,26,27,29,50
Sun Express — 203X,204X
Sun Shuttle — 421,430,440,486

▲ *Route 2 Northbound does not service Ajo/Forgeus SE*

This route travels through our new On Demand Zone. See page 51 for route maps.
Esta ruta viaja por nuestra nueva Zona On Demand. Vea la página 51 para mapas de rutas.

Route 2 M-F / Northbound

Laos Transit Center P ❶	Irvington at Campbell ❷	Banner—UMC South Campus ❸	ML King at GEICO ❹	22nd St. at 6th Ave. ❺	Downtown—Ronstadt Ctr. ❻
513	518	525	534	547	555
540	545	552	602	616	625
610	615	622	632	646	655
635	641	649	700	716	725
705	711	719	730	746	755
735	741	749	800	816	825
805	811	819	830	846	855
835	841	849	900	916	925
905	911	919	930	946	955
935	941	949	1000	1016	1025
1005	1011	1019	1030	1046	1055
1035	1041	1049	1100	1116	1125
1105	1111	1119	1130	1146	1155
1135	1141	1149	**1200**	**1216**	**1225**
1205	**1211**	**1219**	**1230**	**1246**	**1255**
1235	**1241**	**1249**	**100**	**116**	**125**
105	**111**	**119**	**130**	**146**	**155**
132	**139**	**147**	**159**	**216**	**225**
202	**209**	**217**	**229**	**246**	**255**
232	**239**	**247**	**259**	**316**	**325**
302	**309**	**317**	**329**	**346**	**355**
334	**340**	**348**	**359**	**415**	**425**
404	**410**	**418**	**429**	**445**	**455**
434	**440**	**448**	**459**	**515**	**525**
504	**510**	**518**	**529**	**545**	**555**
535	**541**	**549**	**600**	**616**	**625**
641	**646**	**653**	**703**	**717**	**725**
741	**746**	**753**	**803**	**817**	**825**
841	**846**	**853**	**903**	**917**	**925**
941	**946**	**953**	**1003**	**1017**	**1025**

Route 2 M-F / Southbound

Downtown—Ronstadt Ctr. ❻	22nd St. at 6th Ave. ❺	ML King at GEICO ❹	Banner—UMC South Campus ❸	Irvington at Campbell ❷	Laos Transit Center P ❶
600	612	622	635	643	649
630	642	652	705	713	719
700	712	723	736	744	751
730	742	753	806	814	821
800	812	823	836	844	851
830	842	853	906	914	921
900	912	923	936	944	951
930	942	953	1006	1014	1021
1000	1012	1023	1036	1044	1051
1030	1042	1053	1106	1114	1121
1100	1112	1123	1136	1144	1151
1130	1142	1153	**1206**	**1214**	**1221**
1200	**1212**	**1223**	**1236**	**1244**	**1251**
1230	**1242**	**1253**	**106**	**114**	**121**
100	**112**	**123**	**136**	**144**	**151**
130	**142**	**153**	**206**	**214**	**221**
200	**212**	**223**	**237**	**246**	**253**
230	**242**	**253**	**307**	**316**	**323**
300	**312**	**323**	**337**	**346**	**353**
330	**342**	**353**	**407**	**416**	**423**
400	**412**	**424**	**439**	**448**	**455**
430	**442**	**454**	**509**	**518**	**525**
500	**512**	**524**	**539**	**548**	**555**
530	**542**	**554**	**609**	**618**	**625**
600	**611**	**622**	**636**	**644**	**651**
630	**641**	**652**	**706**	**714**	**721**
730	**740**	**750**	**803**	**810**	**816**
830	**840**	**850**	**903**	**910**	**916**
930	**940**	**950**	**1003**	**1010**	**1016**

Route 2 SAT / Northbound

❶	❷	❸	❹	❺	❻
647	653	702	714	730	740
747	753	802	814	830	840
847	853	902	914	930	940
947	953	1002	1014	1030	1040
1047	1053	1102	1114	1130	1140
1147	1153	**1202**	**1214**	**1230**	**1240**
1247	**1253**	**102**	**114**	**130**	**140**
147	**153**	**202**	**214**	**230**	**240**
247	**253**	**302**	**314**	**330**	**340**
347	**353**	**402**	**414**	**430**	**440**
447	**453**	**502**	**514**	**530**	**540**
552	**558**	**606**	**617**	**631**	**640**
655	**700**	**708**	**718**	**731**	**740**
755	**800**	**808**	**818**	**831**	**840**

Route 2 SAT / Southbound

❻	❺	❹	❸	❷	❶
645	656	706	719	727	734
745	757	808	822	830	837
845	857	908	922	930	937
945	957	1008	1022	1030	1037
1045	1057	1108	1122	1130	1137
1145	1157	**1208**	**1222**	**1230**	**1237**
1245	**1257**	**108**	**122**	**130**	**137**
145	**157**	**208**	**222**	**230**	**237**
245	**257**	**308**	**322**	**330**	**337**
345	**357**	**408**	**422**	**430**	**437**
445	**457**	**508**	**522**	**530**	**537**
545	**557**	**608**	**622**	**630**	**637**
645	**656**	**706**	**719**	**727**	**734**
745	**755**	**805**	**817**	**824**	**830**

Route 2 SUN / Northbound

❶	❷	❸	❹	❺	❻
747	753	802	814	830	840
847	853	902	914	930	940
947	953	1002	1014	1030	1040
1047	1053	1102	1114	1130	1140
1147	1153	**1202**	**1214**	**1230**	**1240**
1247	**1253**	**102**	**114**	**130**	**140**
147	**153**	**202**	**214**	**230**	**240**
247	**253**	**302**	**314**	**330**	**340**
347	**353**	**402**	**414**	**430**	**440**
447	**453**	**502**	**514**	**530**	**540**
552	**558**	**606**	**617**	**631**	**640**

Route 2 SUN / Southbound

❻	❺	❹	❸	❷	❶
845	857	908	922	930	937
945	957	1008	1022	1030	1037
1045	1057	1108	1122	1130	1137
1145	1157	**1208**	**1222**	**1230**	**1237**
1245	**1257**	**108**	**122**	**130**	**137**
145	**157**	**208**	**222**	**230**	**237**
245	**257**	**308**	**322**	**330**	**337**
345	**357**	**408**	**422**	**430**	**437**
445	**457**	**508**	**522**	**530**	**537**
545	**557**	**608**	**622**	**630**	**637**

Note: Route 2 does not enter the Quincie Douglas Center.
Nota: La Ruta 2 no entra al Centro Quincie Douglas.

Route 3 — 6th St./Wilmot

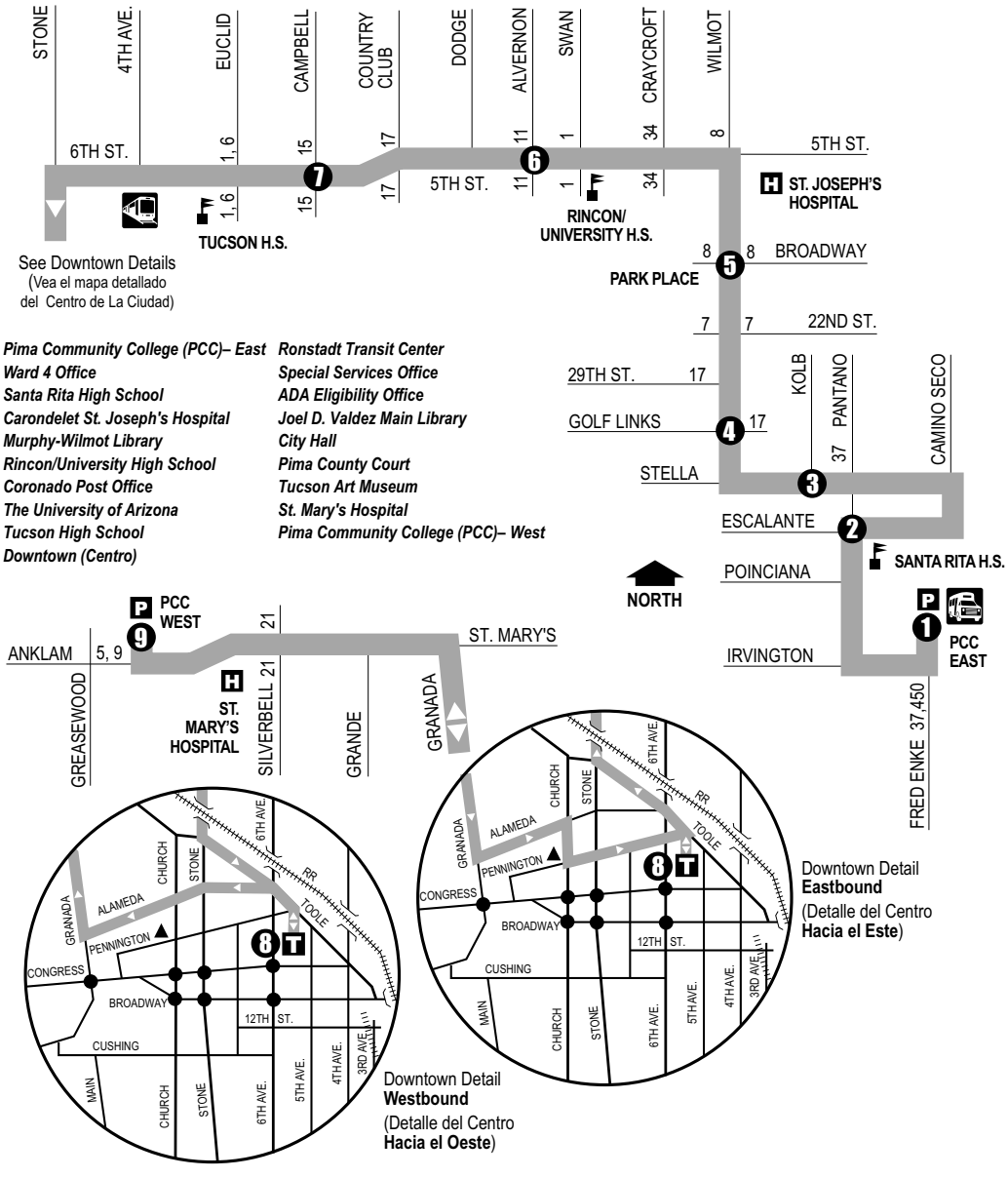

Pima Community College (PCC)– East
Ward 4 Office
Santa Rita High School
Carondelet St. Joseph's Hospital
Murphy-Wilmot Library
Rincon/University High School
Coronado Post Office
The University of Arizona
Tucson High School
Downtown (Centro)
Ronstadt Transit Center
Special Services Office
ADA Eligibility Office
Joel D. Valdez Main Library
City Hall
Pima County Court
Tucson Art Museum
St. Mary's Hospital
Pima Community College (PCC)– West

Downtown Detail
Westbound
(Detalle del Centro
Hacia el Oeste)

Downtown Detail
Eastbound
(Detalle del Centro
Hacia el Este)

P Park & Ride Lots (Estacione y Viaje)
Pima College West
Pima College East

T Ronstadt Transit Center (Centro de Tránsito)
Connecting to/(Conexión a):
Sun Tran — 1,2,4,6,7,8,10,12,16,18,19,21,22,23,25
Sun Express — 23X, 101X,102X AM, 103X, 104X, 105X,107X,109X,110X
Sun Link streetcar
Sun Shuttle — 421

Sun Link Transfer Point
(Puntos de Transbordo a Sun Link)
— 4th Ave./6th St.
Sun Link stops (paradas de Sun Link)

Sun Shuttle Transfer Points
(Puntos de Transbordo a Sun Shuttle)
Route 421 — Ronstadt Transit Center
Route 450 — PCC East

▲ *Eastbound Route 3 does not service Church/Pennington NW*

This route travels through our new On Demand Zone. See page 51 for route maps.
Esta ruta viaja por nuestra nueva Zona On Demand. Vea la página 51 para mapas de rutas.

Route 3 M-F / Westbound

PCC East P	Escalante at Pantano	Stella at Kolb	Wilmot at Golf Links	Wilmot at Broadway	5th St. at Alvernon	6th St. at Campbell	Downtown - Ronstadt Ctr.	PCC West P
1	2	3	4	5	6	7	8	9
503	506	516	523	529	543	551	600	620
533	536	546	553	559	613	621	630	650
600	603	614	621	628	642	650	700	720
630	633	644	651	658	712	720	730	750
700	703	714	721	728	742	750	800	820
730	733	744	751	758	812	820	830	850
800	803	814	821	828	842	850	900	920
830	833	844	851	858	912	920	930	950
900	903	914	921	928	942	950	1000	1020
930	933	944	951	958	1012	1020	1030	1050
1000	1003	1014	1021	1028	1042	1050	1100	1120
1030	1033	1044	1051	1058	1112	1120	1130	1150
1100	1103	1114	1121	1128	1142	1150	**1200**	**1220**
1130	1133	1144	1151	1158	**1212**	**1220**	**1230**	**1250**
1200	**1203**	**1214**	**1221**	**1228**	**1242**	**1250**	**100**	**120**
1230	**1233**	**1244**	**1251**	**1258**	**112**	**120**	**130**	**150**
1257	**100**	**111**	**118**	**125**	**139**	**147**	**200**	**221**
127	**130**	**141**	**148**	**155**	**209**	**217**	**230**	**251**
157	**200**	**211**	**218**	**225**	**239**	**247**	**300**	**321**
227	**230**	**241**	**248**	**255**	**309**	**317**	**330**	**351**
257	**300**	**311**	**318**	**326**	**340**	**348**	**400**	**421**
327	**330**	**341**	**348**	**356**	**410**	**418**	**430**	**451**
357	**400**	**411**	**418**	**426**	**440**	**448**	**500**	**521**
427	**430**	**441**	**448**	**456**	**510**	**518**	**530**	**551**
501	**504**	**514**	**521**	**527**	**541**	**549**	**600**	**619**
531	**534**	**544**	**551**	**557**	**611**	**619**	**630**	**649**
622	**625**	**634**	**640**	**646**	**658**	**706**	**715**	**734**
722	**725**	**734**	**740**	**746**	**758**	**806**	**815**	**834**
822	**825**	**834**	**840**	**846**	**858**	**906**	**915**	**934**
922	**925**	**934**	**940**	**946**	**958**	**1006**	**1015**	**1034**
1022	**1025**	**1034**	**1040**	**1046**	**1058**	**1106**	**1115**	**1134**

Route 3 M-F / Eastbound

PCC West P	Downtown - Ronstadt Ctr.	6th St. at Campbell	5th St. at Alvernon	Wilmot at Broadway	Wilmot at Golf Links	Stella at Kolb	Pantano at Escalante	PCC East P
9	8	7	6	5	4	3	2	1
548	600	614	621	634	642	649	658	704
618	630	644	651	704	712	719	728	734
646	700	715	722	737	745	752	802	808
716	730	745	752	807	815	822	832	838
746	800	815	822	837	845	852	902	908
816	830	845	852	907	915	922	932	938
846	900	915	922	937	945	951	1001	1007
916	930	945	952	1007	1015	1021	1031	1037
946	1000	1015	1022	1037	1045	1051	1101	1107
1016	1030	1045	1052	1107	1115	1121	1131	1137
1046	1100	1115	1122	1137	1145	1151	**1201**	**1207**
1116	1130	1145	1152	**1207**	**1215**	**1221**	**1231**	**1237**
1146	**1200**	**1215**	**1222**	**1237**	**1245**	**1251**	**101**	**107**
1216	**1230**	**1245**	**1252**	**107**	**115**	**121**	**131**	**137**
1246	**100**	**115**	**122**	**137**	**145**	**151**	**201**	**207**
116	**130**	**145**	**152**	**207**	**215**	**221**	**231**	**237**
146	**200**	**217**	**225**	**240**	**249**	**256**	**307**	**313**
216	**230**	**247**	**255**	**310**	**319**	**326**	**337**	**343**
246	**300**	**317**	**325**	**340**	**349**	**356**	**407**	**413**
316	**330**	**347**	**355**	**410**	**419**	**426**	**437**	**443**
346	**400**	**417**	**425**	**440**	**449**	**456**	**506**	**512**
416	**430**	**447**	**455**	**510**	**519**	**526**	**536**	**542**
446	**500**	**517**	**525**	**540**	**549**	**556**	**606**	**612**
516	**530**	**547**	**555**	**610**	**619**	**626**	**636**	**642**
547	**600**	**615**	**622**	**636**	**644**	**650**	**659**	**705**
617	**630**	**645**	**652**	**706**	**714**	**720**	**729**	**735**
704	**715**	**729**	**735**	**747**	**754**	**800**	**809**	**814**
804	**815**	**829**	**835**	**847**	**854**	**900**	**909**	**914**
904	**915**	**929**	**935**	**947**	**954**	**1000**	**1009**	**1014**
1004	**1015**	**1029**	**1035**	**1047**	**1054**	**1100**	**1109**	**1114**
1104	**1115**	**1129**	**1135**	**1147**	**1154**	1200	1209	1214

Route 3 SAT / Westbound

1	2	3	4	5	6	7	8	9
521	524	533	539	545	557	605	615	633
621	624	633	639	645	657	705	715	733
721	724	733	739	745	757	805	815	833
815	818	828	835	842	855	905	915	934
915	918	928	935	942	955	1005	1015	1034
1015	1018	1028	1035	1042	1055	1105	1115	1134
1115	1118	1128	1135	1142	1155	**1205**	**1215**	**1234**
1215	**1218**	**1228**	**1235**	**1242**	**1255**	**105**	**115**	**134**
115	**118**	**128**	**135**	**142**	**155**	**205**	**215**	**234**
215	**218**	**228**	**235**	**242**	**255**	**305**	**315**	**334**
315	**318**	**328**	**335**	**342**	**355**	**405**	**415**	**434**
415	**418**	**428**	**435**	**442**	**455**	**505**	**515**	**534**
521	**524**	**533**	**539**	**545**	**557**	**605**	**615**	**633**
621	**624**	**633**	**639**	**645**	**657**	**705**	**715**	**733**
721	**724**	**733**	**739**	**745**	**757**	**805**	**815**	**833**
821	**824**	**833**	**839**	**845**	**857**	**905**	**915**	**933**

Route 3 SAT / Eastbound

9	8	7	6	5	4	3	2	1
548	600	614	621	634	642	649	658	704
648	700	714	721	734	742	749	758	804
748	800	814	821	834	842	849	858	904
846	900	915	922	937	945	952	1002	1008
946	1000	1015	1022	1037	1045	1052	1102	1108
1046	1100	1115	1122	1137	1145	1152	**1202**	**1208**
1146	**1200**	**1215**	**1222**	**1237**	**1245**	**1252**	**102**	**108**
1246	**100**	**115**	**122**	**137**	**145**	**152**	**202**	**208**
146	**200**	**215**	**222**	**237**	**245**	**252**	**302**	**308**
246	**300**	**315**	**322**	**337**	**345**	**352**	**402**	**408**
346	**400**	**415**	**422**	**437**	**445**	**452**	**502**	**508**
446	**500**	**515**	**522**	**537**	**545**	**552**	**602**	**608**
548	**600**	**614**	**621**	**634**	**642**	**649**	**658**	**704**
648	**700**	**714**	**721**	**734**	**742**	**749**	**758**	**804**
748	**800**	**814**	**821**	**834**	**842**	**849**	**858**	**904**
848	**900**	**914**	**921**	**934**	**942**	**949**	**958**	**1004**

Route 3 SUN / Westbound

1	2	3	4	5	6	7	8	9
721	724	733	739	745	757	805	815	833
815	818	828	835	842	855	905	915	934
915	918	928	935	942	955	1005	1015	1034
1015	1018	1028	1035	1042	1055	1105	1115	1134
1115	1118	1128	1135	1142	1155	**1205**	**1215**	**1234**
1215	**1218**	**1228**	**1235**	**1242**	**1255**	**105**	**115**	**134**
115	**118**	**128**	**135**	**142**	**155**	**205**	**215**	**234**
215	**218**	**228**	**235**	**242**	**255**	**305**	**315**	**334**
315	**318**	**328**	**335**	**342**	**355**	**405**	**415**	**434**
415	**418**	**428**	**435**	**442**	**455**	**505**	**515**	**534**
521	**524**	**533**	**539**	**545**	**557**	**605**	**615**	**633**
621	**624**	**633**	**639**	**645**	**657**	**705**	**715**	**733**
721	**724**	**733**	**739**	**745**	**757**	**805**	**815**	**833**

Route 3 SUN / Eastbound

9	8	7	6	5	4	3	2	1
648	700	714	721	734	742	749	758	804
748	800	814	821	834	842	849	858	904
846	900	915	922	937	945	952	1002	1008
946	1000	1015	1022	1037	1045	1052	1102	1108
1046	1100	1115	1122	1137	1145	1152	**1202**	**1208**
1146	**1200**	**1215**	**1222**	**1237**	**1245**	**1252**	**102**	**108**
1246	**100**	**115**	**122**	**137**	**145**	**152**	**202**	**208**
146	**200**	**215**	**222**	**237**	**245**	**252**	**302**	**308**
246	**300**	**315**	**322**	**337**	**345**	**352**	**402**	**408**
346	**400**	**415**	**422**	**437**	**445**	**452**	**502**	**508**
446	**500**	**515**	**522**	**537**	**545**	**552**	**602**	**608**
548	**600**	**614**	**621**	**634**	**642**	**649**	**658**	**704**
648	**700**	**714**	**721**	**734**	**742**	**749**	**758**	**804**

Route 4 FTN

Speedway

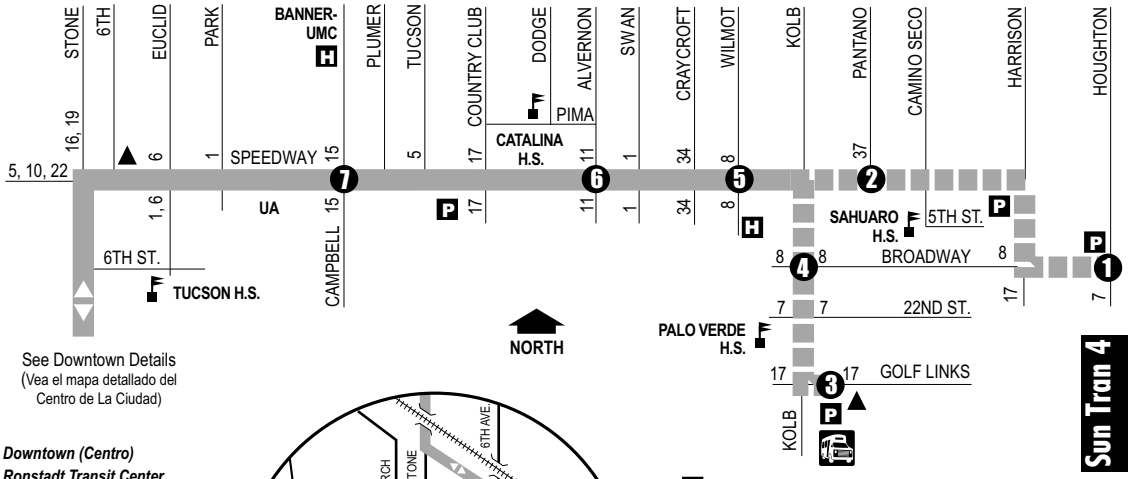

See Downtown Details
(Vea el mapa detallado del Centro de La Ciudad)

Downtown (Centro)
Ronstadt Transit Center
The University of Arizona
Banner-University Medical Center
Sun Station Post Office
Himmel Park
Himmel Park Library
DIRECT Center for Independence
Palo Verde High School

▲ *Westbound Route 4 does not service Speedway/6th NE.*
Eastbound Route 4 does not service Golf Links/Kolb SE at Park & Ride, only inside Park & Ride.

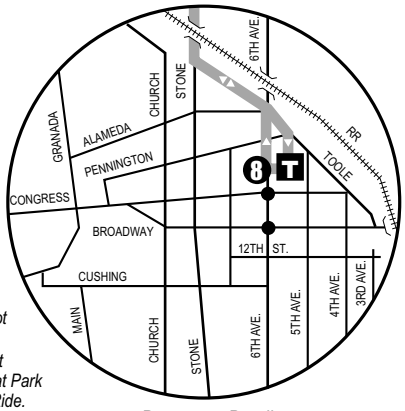

Downtown Detail
(Detalle del Centro)

FTN Buses every 20 minutes or less on weekdays, 6AM-6PM
(Autobuses cada 20 minutos o menos entre semana, 6AM-6PM)

P Park & Ride Lots (Estacione y Viaje)
1st St./Treat — Himmel Park
Sun Tran Park & Ride Lot Golf Links/Kolb
Sun Tran Park & Ride Lot Speedway/Harrison
Sun Tran Park & Ride Lot Houghton/Broadway

T Ronstadt Transit Center (Centro de Tránsito)
Connecting to/(Conexión a):
Sun Tran — 1,2,3,6,7,8,10,12,16,18,19,21,22,23,25
Sun Express — 23X, 101X,102X AM, 103X, 104X, 105X,107X,109X,110X
Sun Link streetcar
Sun Shuttle — 421

Sun Shuttle Transfer Points
(Puntos de Transbordo a Sun Shuttle)
Route 421 — Ronstadt Transit Center
Route 450 — Golf Links/Kolb Park & Ride

Sun Link Transfer Point
(Puntos de Transbordo a Sun Link)
● Sun Link stops (paradas de Sun Link)

Designated trips only
(Viajes designados solamente)

Sun Tran 4

Route 4 M-F / Westbound

P Houghton at Broadway ❶	Speedway at Pantano ❷	P Golf Links at Kolb ❸	Kolb at Broadway ❹	Speedway at Wilmot ❺	Speedway at Alvernon ❻	Speedway at Campbell ❼	Downtown — Ronstadt Ctr. ❽
454	504	—	—	510	522	530	540
518	529	—	—	536	549	558	610
—	—	533	543	551	604	613	625
548	559	—	—	606	619	628	640
—	—	603	613	621	634	643	655
614	625	—	—	633	647	657	710
—	—	629	639	648	702	712	725
644	655	—	—	703	717	727	740
—	—	659	709	718	732	742	755
714	725	—	—	733	747	757	810
—	—	729	739	748	802	812	825
744	755	—	—	803	817	827	840
—	—	759	809	818	832	842	855
814	825	—	—	833	847	857	910
—	—	829	839	848	902	912	925
844	855	—	—	903	917	927	940
—	—	859	909	918	932	942	955
914	925	—	—	933	947	957	1010
—	—	929	939	948	1002	1012	1025
944	955	—	—	1003	1017	1027	1040
—	—	959	1009	1018	1032	1042	1055
1014	1025	—	—	1033	1047	1057	1110
—	—	1029	1039	1048	1102	1112	1125
1044	1055	—	—	1103	1117	1127	1140
—	—	1059	1109	1118	1132	1142	1155
1114	1125	—	—	1133	1147	1157	**1210**
—	—	1129	1139	1148	**1202**	**1212**	**1225**
1144	1155	—	—	**1203**	**1217**	**1227**	**1240**
—	—	1159	**1209**	**1218**	**1232**	**1242**	**1255**
1213	**1224**	**—**	**—**	**1232**	**1246**	**1256**	**110**
—	**—**	**1228**	**1238**	**1247**	**101**	**111**	**125**
1243	**1254**	**—**	**—**	**102**	**116**	**126**	**140**
—	**—**	**1258**	**108**	**117**	**131**	**141**	**155**
113	**124**	**—**	**—**	**132**	**146**	**156**	**210**
—	**—**	**128**	**138**	**147**	**201**	**211**	**225**
143	**154**	**—**	**—**	**202**	**216**	**226**	**240**
—	**—**	**158**	**208**	**217**	**231**	**241**	**255**
213	**224**	**—**	**—**	**232**	**246**	**256**	**310**
—	**—**	**228**	**238**	**247**	**301**	**311**	**325**
243	**254**	**—**	**—**	**302**	**316**	**326**	**340**
—	**—**	**258**	**308**	**317**	**331**	**341**	**355**
310	**321**	**—**	**—**	**330**	**345**	**355**	**410**
—	**—**	**326**	**336**	**345**	**400**	**410**	**425**
340	**351**	**—**	**—**	**400**	**415**	**425**	**440**
—	**—**	**356**	**406**	**415**	**430**	**440**	**455**
410	**421**	**—**	**—**	**430**	**445**	**455**	**510**
—	**—**	**426**	**436**	**445**	**500**	**510**	**525**
440	**451**	**—**	**—**	**500**	**515**	**525**	**540**
—	**—**	**456**	**506**	**515**	**530**	**540**	**555**
517	**528**	**—**	**—**	**536**	**549**	**558**	**610**
—	**—**	**533**	**543**	**551**	**604**	**613**	**625**
547	**558**	**—**	**—**	**606**	**619**	**628**	**640**
—	**—**	**603**	**613**	**621**	**634**	**643**	**655**
638	**648**	**—**	**—**	**655**	**707**	**715**	**725**
—	**—**	**709**	**718**	**725**	**737**	**745**	**755**
738	**748**	**—**	**—**	**755**	**807**	**815**	**825**
—	**—**	**809**	**818**	**825**	**837**	**845**	**855**
838	**848**	**—**	**—**	**855**	**907**	**915**	**925**
—	**—**	**909**	**918**	**925**	**937**	**945**	**955**
938	**948**	**—**	**—**	**955**	**1007**	**1015**	**1025**
—	**—**	**1009**	**1018**	**1025**	**1037**	**1045**	**1055**
1038	**1048**	**—**	**—**	**1055**	**1107**	**1115**	**1125**
—	**—**	**1109**	**1118**	**1125**	**1137**	**1145**	**1155**

Route 4 M-F / Eastbound

Downtown — Ronstadt Ctr. ❽	Speedway at Campbell ❼	Speedway at Alvernon ❻	Speedway at Wilmot ❺	Kolb at Broadway ❹	P Golf Links at Kolb ❸	Speedway at Pantano ❷	P Houghton at Broadway ❶
545	558	606	618	—	—	626	636
615	629	637	649	657	706	—	—
630	643	652	704	—	—	713	724
645	659	707	719	727	736	—	—
700	715	724	738	—	—	747	758
715	730	739	753	801	812	—	—
730	745	754	808	—	—	817	828
745	800	809	823	831	842	—	—
800	815	824	838	—	—	847	858
815	830	839	853	901	912	—	—
830	845	854	908	—	—	917	928
845	900	909	923	931	942	—	—
900	915	924	938	—	—	947	958
915	930	939	953	1001	1012	—	—
930	945	954	1008	—	—	1017	1028
945	1000	1009	1023	1031	1042	—	—
1000	1015	1024	1038	—	—	1047	1058
1015	1030	1039	1053	1101	1112	—	—
1030	1045	1054	1108	—	—	1117	1128
1045	1100	1109	1123	1131	1142	—	—
1100	1115	1124	1138	—	—	1147	1158
1115	1130	1139	1153	**1201**	**1212**	**—**	**—**
1130	1145	1154	**1208**	**—**	**—**	**1217**	**1228**
1145	**1200**	**1209**	**1223**	**1231**	**1242**	**—**	**—**
1200	**1215**	**1224**	**1238**	**—**	**—**	**1247**	**1258**
1215	**1230**	**1239**	**1253**	**101**	**112**	**—**	**—**
1230	**1245**	**1254**	**108**	**—**	**—**	**117**	**128**
1245	**100**	**109**	**123**	**131**	**142**	**—**	**—**
100	**116**	**125**	**139**	**—**	**—**	**148**	**159**
115	**130**	**139**	**153**	**201**	**212**	**—**	**—**
130	**146**	**155**	**209**	**—**	**—**	**218**	**229**
145	**200**	**209**	**223**	**231**	**242**	**—**	**—**
200	**216**	**225**	**239**	**—**	**—**	**248**	**259**
215	**230**	**239**	**253**	**301**	**312**	**—**	**—**
230	**246**	**255**	**309**	**—**	**—**	**318**	**329**
245	**300**	**309**	**323**	**331**	**342**	**—**	**—**
300	**316**	**325**	**339**	**—**	**—**	**348**	**359**
315	**330**	**339**	**353**	**401**	**412**	**—**	**—**
330	**346**	**355**	**409**	**—**	**—**	**418**	**429**
345	**400**	**409**	**423**	**431**	**442**	**—**	**—**
400	**416**	**425**	**439**	**—**	**—**	**448**	**459**
415	**430**	**439**	**453**	**502**	**513**	**—**	**—**
430	**446**	**455**	**509**	**—**	**—**	**518**	**529**
445	**500**	**509**	**523**	**532**	**543**	**—**	**—**
500	**516**	**525**	**539**	**—**	**—**	**548**	**559**
515	**530**	**539**	**553**	**602**	**613**	**—**	**—**
530	**546**	**555**	**609**	**—**	**—**	**618**	**629**
545	**600**	**609**	**623**	**632**	**643**	**—**	**—**
600	**614**	**623**	**635**	**—**	**—**	**644**	**655**
615	**629**	**638**	**650**	**658**	**707**	**—**	**—**
630	**644**	**653**	**705**	**—**	**—**	**714**	**725**
700	**714**	**722**	**734**	**741**	**749**	**—**	**—**
730	**743**	**751**	**803**	**—**	**—**	**811**	**821**
800	**814**	**822**	**834**	**841**	**849**	**—**	**—**
830	**843**	**851**	**903**	**—**	**—**	**911**	**921**
900	**914**	**922**	**934**	**941**	**949**	**—**	**—**
930	**943**	**951**	**1003**	**—**	**—**	**1011**	**1021**
1000	**1014**	**1022**	**1034**	**1041**	**1049**	**—**	**—**
1030	**1043**	**1051**	**1103**	**—**	**—**	**1111**	**1121**
1100	**1114**	**1122**	**1134**	**1141**	**1149**	**—**	**—**
1130	**1143**	**1151**	1203	—	—	1211	1221

Route 4 SAT / Westbound

P Houghton at Broadway ❶	Speedway at Pantano ❷	P Golf Links at Kolb ❸	Kolb at Broadway ❹	Speedway at Wilmot ❺	Speedway at Alvernon ❻	Speedway at Campbell ❼	Downtown—Ronstadt Ctr. ❽
603	613	—	—	620	633	642	655
—	—	633	642	650	703	712	725
703	713	—	—	720	733	742	755
—	—	733	742	750	803	812	825
803	813	—	—	820	833	842	855
—	—	828	838	847	901	911	925
858	909	—	—	917	931	941	955
—	—	928	938	947	1001	1011	1025
958	1009	—	—	1017	1031	1041	1055
—	—	1028	1038	1047	1101	1111	1125
1058	1109	—	—	1117	1131	1141	1155
—	—	1128	1138	1147	**1201**	**1211**	**1225**
1158	**1209**	—	—	**1217**	**1231**	**1241**	**1255**
—	—	**1228**	**1238**	**1247**	**101**	**111**	**125**
1258	**109**	—	—	**117**	**131**	**141**	**155**
—	—	**128**	**138**	**147**	**201**	**211**	**225**
158	**209**	—	—	**217**	**231**	**241**	**255**
—	—	**228**	**238**	**247**	**301**	**311**	**325**
258	**309**	—	—	**317**	**331**	**341**	**355**
—	—	**328**	**338**	**347**	**401**	**411**	**425**
358	**409**	—	—	**417**	**431**	**441**	**455**
—	—	**428**	**438**	**447**	**501**	**511**	**525**
458	**509**	—	—	**517**	**531**	**541**	**555**
—	—	**535**	**542**	**550**	**603**	**612**	**625**
603	**613**	—	—	**620**	**633**	**642**	**655**
—	—	**635**	**642**	**650**	**703**	**712**	**725**
703	**713**	—	—	**720**	**733**	**742**	**755**
—	—	**735**	**742**	**750**	**803**	**812**	**825**
803	**813**	—	—	**820**	**833**	**842**	**855**
—	—	**835**	**842**	**850**	**903**	**912**	**925**
903	**913**	—	—	**920**	**933**	**942**	**955**

Route 4 SAT / Eastbound

Downtown—Ronstadt Ctr. ❽	Speedway at Campbell ❼	Speedway at Alvernon ❻	Speedway at Wilmot ❺	Kolb at Broadway ❹	P Golf Links at Kolb ❸	Speedway at Pantano ❷	P Houghton at Broadway ❶
600	613	621	633	640	649	—	—
630	643	651	703	—	—	711	721
700	713	721	733	740	749	—	—
730	743	751	803	—	—	811	821
800	813	821	833	840	849	—	—
830	843	851	903	—	—	911	921
900	915	924	938	946	957	—	—
930	945	954	1008	—	—	1017	1028
1000	1015	1024	1038	1046	1057	—	—
1030	1045	1054	1108	—	—	1117	1128
1100	1115	1124	1138	1146	1157	—	—
1130	1145	1154	**1208**	—	—	**1217**	**1228**
1200	**1215**	**1224**	**1238**	**1246**	**1257**	—	—
1230	**1245**	**1254**	**108**	—	—	**117**	**128**
100	**115**	**124**	**138**	**146**	**157**	—	—
130	**145**	**154**	**208**	—	—	**217**	**228**
200	**215**	**224**	**238**	**246**	**257**	—	—
230	**245**	**254**	**308**	—	—	**317**	**328**
300	**315**	**324**	**338**	**346**	**357**	—	—
330	**345**	**354**	**408**	—	—	**417**	**428**
400	**415**	**424**	**438**	**446**	**457**	—	—
430	**445**	**454**	**508**	—	—	**517**	**528**
500	**515**	**524**	**538**	**546**	**557**	—	—
530	**545**	**554**	**608**	—	—	**617**	**628**
600	**613**	**621**	**633**	**640**	**649**	—	—
630	**643**	**651**	**703**	—	—	**711**	**721**
700	**713**	**721**	**733**	**740**	**749**	—	—
730	**743**	**751**	**803**	—	—	**811**	**821**
800	**813**	**821**	**833**	**840**	**849**	—	—
830	**843**	**851**	**903**	—	—	**911**	**921**
900	**913**	**921**	**933**	**940**	**949**	—	—

Route 4 SUN / Westbound

P Houghton at Broadway ❶	Speedway at Pantano ❷	P Golf Links at Kolb ❸	Kolb at Broadway ❹	Speedway at Wilmot ❺	Speedway at Alvernon ❻	Speedway at Campbell ❼	Downtown—Ronstadt Ctr. ❽
703	713	—	—	720	733	742	755
—	—	733	742	750	803	812	825
803	813	—	—	820	833	842	855
—	—	828	838	847	901	911	925
858	909	—	—	917	931	941	955
—	—	928	938	947	1001	1011	1025
958	1009	—	—	1017	1031	1041	1055
—	—	1028	1038	1047	1101	1111	1125
1058	1109	—	—	1117	1131	1141	1155
—	—	1128	1138	1147	**1201**	**1211**	**1225**
1158	**1209**	—	—	**1217**	**1231**	**1241**	**1255**
—	—	**1228**	**1238**	**1247**	**101**	**111**	**125**
1258	**109**	—	—	**117**	**131**	**141**	**155**
—	—	**128**	**138**	**147**	**201**	**211**	**225**
158	**209**	—	—	**217**	**231**	**241**	**255**
—	—	**228**	**238**	**247**	**301**	**311**	**325**
258	**309**	—	—	**317**	**331**	**341**	**355**
—	—	**328**	**338**	**347**	**401**	**411**	**425**
358	**409**	—	—	**417**	**431**	**441**	**455**
—	—	**428**	**438**	**447**	**501**	**511**	**525**
458	**509**	—	—	**517**	**531**	**541**	**555**
—	—	**535**	**542**	**550**	**603**	**612**	**625**
603	**613**	—	—	**620**	**633**	**642**	**655**
—	—	**635**	**642**	**650**	**703**	**712**	**725**
703	**713**	—	—	**720**	**733**	**742**	**755**
—	—	**735**	**742**	**750**	**803**	**812**	**825**

Route 4 SUN / Eastbound

Downtown—Ronstadt Ctr. ❽	Speedway at Campbell ❼	Speedway at Alvernon ❻	Speedway at Wilmot ❺	Kolb at Broadway ❹	P Golf Links at Kolb ❸	Speedway at Pantano ❷	P Houghton at Broadway ❶
700	713	721	733	740	749	—	—
730	743	751	803	—	—	811	821
800	813	821	833	840	849	—	—
830	843	851	903	—	—	911	921
900	915	924	938	946	957	—	—
930	945	954	1008	—	—	1017	1028
1000	1015	1024	1038	1046	1057	—	—
1030	1045	1054	1108	—	—	1117	1128
1100	1115	1124	1138	1146	1157	—	—
1130	1145	1154	**1208**	—	—	**1217**	**1228**
1200	**1215**	**1224**	**1238**	**1246**	**1257**	—	—
1230	**1245**	**1254**	**108**	—	—	**117**	**128**
100	**115**	**124**	**138**	**146**	**157**	—	—
130	**145**	**154**	**208**	—	—	**217**	**228**
200	**215**	**224**	**238**	**246**	**257**	—	—
230	**245**	**254**	**308**	—	—	**317**	**328**
300	**315**	**324**	**338**	**346**	**357**	—	—
330	**345**	**354**	**408**	—	—	**417**	**428**
400	**415**	**424**	**438**	**446**	**457**	—	—
430	**445**	**454**	**508**	—	—	**517**	**528**
500	**515**	**524**	**538**	**546**	**557**	—	—
530	**545**	**554**	**608**	—	—	**617**	**628**
600	**613**	**621**	**633**	**640**	**649**	—	—
630	**643**	**651**	**703**	—	—	**711**	**721**
700	**713**	**721**	**733**	**740**	**749**	—	—
730	**743**	**751**	**803**	—	—	**811**	**821**
800	**813**	**821**	**833**	**840**	**849**	—	—

Route 5

Pima/W. Speedway

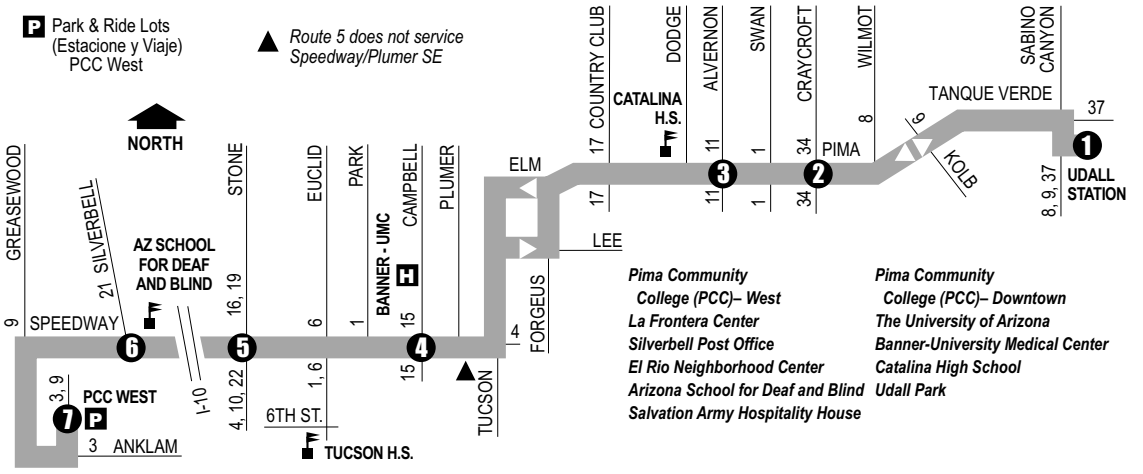

This route travels through our new On Demand Zone. See page 51 for route maps.
Esta ruta viaja por nuestra nueva Zona On Demand. Vea la página 51 para mapas de rutas.

Route 5 M-F / Westbound

Udall Station ❶	Pima at Craycroft ❷	Pima at Alvernon ❸	Speedway at Campbell ❹	Speedway at Stone ❺	Speedway at Silverbell ❻	PCC West P ❼
538	546	553	602	609	616	622
608	616	623	632	639	646	652
638	646	653	702	709	716	722
708	718	726	737	746	753	800
738	748	756	807	816	823	830
808	818	826	837	846	853	900
838	848	856	907	916	923	930
908	917	925	935	944	951	958
938	947	955	1005	1014	1021	1028
1008	1017	1025	1035	1044	1051	1058
1038	1047	1055	1105	1114	1121	1128
1108	1117	1125	1135	1144	1151	1158
1138	1147	1155	**1205**	**1214**	**1221**	**1228**
1208	**1217**	**1225**	**1235**	**1244**	**1251**	**1258**
1238	**1247**	**1255**	**105**	**114**	**121**	**128**
108	**117**	**125**	**135**	**144**	**151**	**158**
138	**147**	**155**	**205**	**214**	**221**	**228**
208	**218**	**226**	**236**	**245**	**252**	**259**
238	**248**	**256**	**306**	**315**	**322**	**329**
308	**318**	**326**	**336**	**345**	**352**	**359**
338	**348**	**356**	**406**	**415**	**422**	**429**
408	**418**	**426**	**436**	**445**	**452**	**459**
438	**448**	**456**	**506**	**515**	**522**	**529**
508	**518**	**526**	**536**	**545**	**552**	**559**
538	**548**	**556**	**606**	**615**	**622**	**629**
638	**647**	**655**	**705**	**714**	**721**	**728**

Route 5 M-F / Eastbound

PCC West P ❼	Speedway at Silverbell ❻	Speedway at Stone ❺	Speedway at Campbell ❹	Pima at Alvernon ❸	Pima at Craycroft ❷	Udall Station ❶
611	616	623	631	641	648	657
636	641	650	700	711	718	727
706	711	720	730	741	748	757
736	741	750	800	811	818	827
806	811	820	830	841	848	857
837	842	850	900	911	918	927
907	912	920	930	941	948	957
937	942	950	1000	1011	1018	1027
1007	1012	1020	1030	1041	1048	1057
1037	1042	1050	1100	1111	1118	1127
1107	1112	1120	1130	1141	1148	1157
1137	1142	1150	**1200**	**1211**	**1218**	**1227**
1207	**1212**	**1220**	**1230**	**1241**	**1248**	**1257**
1237	**1242**	**1250**	**100**	**111**	**118**	**127**
107	**112**	**120**	**130**	**141**	**148**	**157**
135	**140**	**149**	**159**	**210**	**218**	**227**
205	**210**	**219**	**229**	**240**	**248**	**257**
235	**240**	**249**	**259**	**310**	**318**	**327**
305	**310**	**319**	**329**	**340**	**348**	**357**
335	**340**	**349**	**359**	**410**	**418**	**427**
405	**410**	**419**	**429**	**440**	**448**	**457**
435	**440**	**449**	**459**	**510**	**518**	**527**
505	**510**	**519**	**529**	**540**	**548**	**557**
536	**541**	**550**	**600**	**611**	**618**	**627**
600	**605**	**614**	**624**	**635**	**642**	**651**
641	**646**	**653**	**701**	**711**	**718**	**727**

Route 5 SAT / Westbound

Udall Station ❶	Pima at Craycroft ❷	Pima at Alvernon ❸	Speedway at Campbell ❹	Speedway at Stone ❺	Speedway at Silverbell ❻	PCC West P ❼
655	703	709	718	724	730	736
755	803	809	818	824	830	836
855	903	909	918	924	930	936
955	1004	1011	1020	1027	1033	1039
1055	1104	1111	1120	1127	1133	1139
1155	**1204**	**1211**	**1220**	**1227**	**1233**	**1239**
1255	**104**	**111**	**120**	**127**	**133**	**139**
155	**204**	**211**	**220**	**227**	**233**	**239**
255	**304**	**311**	**320**	**327**	**333**	**339**
355	**404**	**411**	**420**	**427**	**433**	**439**
455	**504**	**511**	**520**	**527**	**533**	**539**
555	**604**	**611**	**620**	**627**	**633**	**639**
655	**703**	**709**	**718**	**724**	**730**	**736**

Route 5 SAT / Eastbound

PCC West P ❼	Speedway at Silverbell ❻	Speedway at Stone ❺	Speedway at Campbell ❹	Pima at Alvernon ❸	Pima at Craycroft ❷	Udall Station ❶
549	554	600	607	616	623	631
649	654	700	707	716	723	731
749	754	800	807	816	823	831
847	852	858	906	916	923	931
947	952	958	1006	1016	1023	1031
1047	1052	1058	1106	1116	1123	1131
1147	1152	1158	**1206**	**1216**	**1223**	**1231**
1247	**1252**	**1258**	**106**	**116**	**123**	**131**
147	**152**	**158**	**206**	**216**	**223**	**231**
247	**252**	**258**	**306**	**316**	**323**	**331**
347	**352**	**358**	**406**	**416**	**423**	**431**
447	**452**	**458**	**506**	**516**	**523**	**531**
549	**554**	**600**	**607**	**616**	**623**	**631**
649	**654**	**700**	**707**	**716**	**723**	**731**

Route 5 SUN / Westbound

Udall Station ❶	Pima at Craycroft ❷	Pima at Alvernon ❸	Speedway at Campbell ❹	Speedway at Stone ❺	Speedway at Silverbell ❻	PCC West P ❼
755	803	809	818	824	830	836
855	903	909	918	924	930	936
955	1004	1011	1020	1027	1033	1039
1055	1104	1111	1120	1127	1133	1139
1155	**1204**	**1211**	**1220**	**1227**	**1233**	**1239**
1255	**104**	**111**	**120**	**127**	**133**	**139**
155	**204**	**211**	**220**	**227**	**233**	**239**
255	**304**	**311**	**320**	**327**	**333**	**339**
355	**404**	**411**	**420**	**427**	**433**	**439**
455	**504**	**511**	**520**	**527**	**533**	**539**
555	**604**	**611**	**620**	**627**	**633**	**639**
655	**703**	**709**	**718**	**724**	**730**	**736**

Route 5 SUN / Eastbound

PCC West P ❼	Speedway at Silverbell ❻	Speedway at Stone ❺	Speedway at Campbell ❹	Pima at Alvernon ❸	Pima at Craycroft ❷	Udall Station ❶
649	654	700	707	716	723	731
749	754	800	807	816	823	831
847	852	858	906	916	923	931
947	952	958	1006	1016	1023	1031
1047	1052	1058	1106	1116	1123	1131
1147	1152	1158	**1206**	**1216**	**1223**	**1231**
1247	**1252**	**1258**	**106**	**116**	**123**	**131**
147	**152**	**158**	**206**	**216**	**223**	**231**
247	**252**	**258**	**306**	**316**	**323**	**331**
347	**352**	**358**	**406**	**416**	**423**	**431**
447	**452**	**458**	**506**	**516**	**523**	**531**
549	**554**	**600**	**607**	**616**	**623**	**631**
649	**654**	**700**	**707**	**716**	**723**	**731**



Route 6 FTN

Euclid/N. 1st Ave.

T Ronstadt Transit Center (Centro de Tránsito)
Connecting to/(Conexión a):
Sun Tran — 1,2,3,4,7,8,10,12,16,18,19,21,22,23,25
Sun Express — 23X, 101X, 102X AM, 103X, 104X, 105X,107X,109X,110X
Sun Link streetcar
Sun Shuttle — 421

T Tohono Transit Center (Centro de Tránsito)
Connecting to/(Conexión a):
Sun Tran — 15,16,17,19,34,61
Sun Shuttle — 412

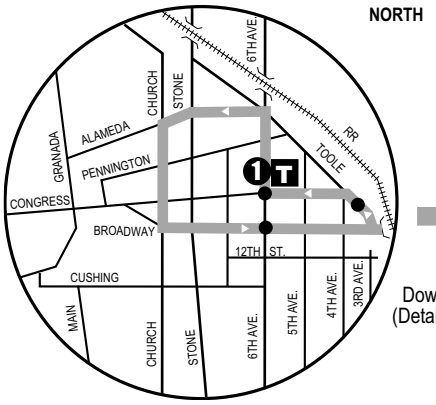

Downtown Detail
(Detalle del Centro)

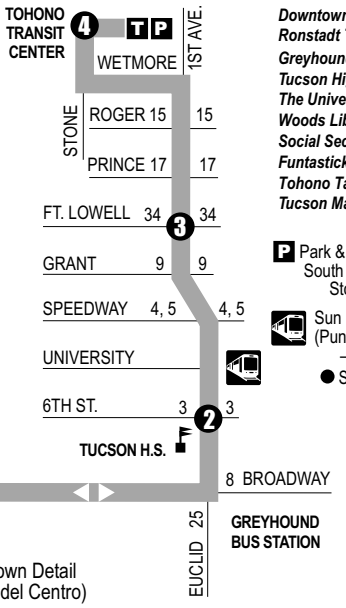

Downtown (Centro)
Ronstadt Transit Center
Greyhound Bus Station
Tucson High School
The University of Arizona
Woods Library
Social Security
Funtasticks
Tohono Tadai Transit Center
Tucson Mall

P Park & Ride Lots (Estacione y Viaje)
South of Tohono Tadai Transit Center—Stone/Wetmore

Sun Link Transfer Point
(Puntos de Transbordo a Sun Link)
— University/Euclid
● Sun Link stops (paradas de Sun Link)

FTN
Buses every 20 minutes or less on weekdays, 6AM-6PM
(Autobuses cada 20 minutos o menos entre semana, 6AM-6PM)

Route 6 M-F / Northbound

6th Ave. at Pennington ❶	Euclid at 6th St. ❷	1st Ave. at Ft. Lowell ❸	Tohono Tadai Transit Ctr. P ❹
500	509	519	530
530	539	549	600
600	610	621	633
620	630	641	653
640	650	701	713
700	711	723	737
720	731	743	757
740	751	803	817
800	811	823	837
820	831	843	857
840	851	903	917
900	911	923	937
920	931	943	957
940	951	1003	1017
1000	1011	1023	1037
1020	1031	1043	1057
1040	1051	1103	1117
1100	1111	1123	1137
1120	1131	1143	1157
1140	1151	**1203**	**1217**
1200	**1211**	**1223**	**1237**
1220	**1231**	**1243**	**1257**
1240	**1251**	**103**	**117**
100	**111**	**123**	**137**
120	**131**	**143**	**157**
140	**151**	**203**	**217**
200	**211**	**223**	**237**
220	**231**	**243**	**257**
240	**251**	**303**	**317**
300	**311**	**323**	**337**
320	**331**	**343**	**357**
340	**351**	**403**	**417**
400	**411**	**424**	**438**
420	**431**	**444**	**458**
440	**451**	**504**	**518**
500	**511**	**524**	**538**
520	**531**	**544**	**558**
540	**551**	**604**	**618**
600	**611**	**623**	**635**
630	**641**	**653**	**705**
700	**710**	**721**	**732**
730	**740**	**751**	**802**
800	**810**	**821**	**832**
830	**840**	**851**	**902**
900	**910**	**921**	**932**
930	**940**	**951**	**1002**
1000	**1010**	**1021**	**1032**
1030	**1040**	**1051**	**1102**
1130	**1140**	**1151**	1202

Route 6 M-F / Southbound

Tohono Tadai Transit Ctr. P ❹	1st Ave. at Ft. Lowell ❸	Euclid at 6th St. ❷	6th Ave. at Pennington ❶
530	540	550	555
549	559	610	615
609	619	630	635
629	639	650	655
647	657	709	715
707	717	729	735
727	737	749	755
747	757	809	815
807	817	829	835
827	837	849	855
847	857	909	915
907	917	929	935
927	937	949	955
947	957	1009	1015
1007	1017	1029	1035
1027	1037	1049	1055
1047	1057	1109	1115
1107	1117	1129	1135
1127	1137	1149	1155
1147	1157	**1209**	**1215**
1207	**1217**	**1229**	**1235**
1227	**1237**	**1249**	**1255**
1247	**1257**	**109**	**115**
107	**117**	**129**	**135**
127	**137**	**149**	**155**
147	**157**	**209**	**215**
207	**217**	**229**	**235**
227	**237**	**249**	**255**
247	**257**	**309**	**315**
307	**317**	**329**	**335**
327	**337**	**349**	**355**
347	**357**	**409**	**415**
407	**417**	**429**	**435**
427	**437**	**449**	**455**
447	**457**	**509**	**515**
507	**517**	**529**	**535**
527	**537**	**549**	**555**
559	**609**	**620**	**625**
629	**639**	**650**	**655**
700	**710**	**720**	**725**
730	**740**	**750**	**755**
800	**810**	**820**	**825**
830	**840**	**850**	**855**
900	**910**	**920**	**925**
930	**940**	**950**	**955**
1000	**1010**	**1020**	**1025**
1100	**1110**	**1120**	**1125**

Route 6 SAT / Northbound

6th Ave. at Pennington ❶	Euclid at 6th St. ❷	1st Ave. at Ft. Lowell ❸	Tohono Tadai Transit Ctr. P ❹
630	640	651	701
700	710	721	731
730	740	751	801
800	810	821	831
830	840	851	901
900	910	922	934
930	940	952	1004
1000	1010	1022	1034
1030	1040	1052	1104
1100	1110	1122	1134
1130	1140	1152	**1204**
1200	**1210**	**1222**	**1234**
1230	**1240**	**1252**	**104**
100	**110**	**122**	**134**
130	**140**	**152**	**204**
200	**210**	**222**	**234**
230	**240**	**252**	**304**
300	**310**	**322**	**334**
330	**340**	**352**	**404**
400	**410**	**422**	**434**
430	**440**	**452**	**504**
500	**510**	**522**	**534**
530	**540**	**552**	**604**
600	**610**	**621**	**631**
630	**640**	**651**	**701**
700	**710**	**721**	**731**
730	**740**	**751**	**801**
800	**810**	**821**	**831**
830	**840**	**851**	**901**

Route 6 SAT / Southbound

Tohono Tadai Transit Ctr. P ❹	1st Ave. at Ft. Lowell ❸	Euclid at 6th St. ❷	6th Ave. at Pennington ❶
627	637	648	655
657	707	718	725
727	737	748	755
757	807	818	825
827	837	848	855
855	906	918	925
925	936	948	955
955	1006	1018	1025
1025	1036	1048	1055
1055	1106	1118	1125
1125	1136	1148	1155
1155	**1206**	**1218**	**1225**
1225	**1236**	**1248**	**1255**
1255	**106**	**118**	**125**
125	**136**	**148**	**155**
155	**206**	**218**	**225**
225	**236**	**248**	**255**
255	**306**	**318**	**325**
325	**336**	**348**	**355**
355	**406**	**418**	**425**
425	**436**	**448**	**455**
455	**506**	**518**	**525**
525	**536**	**548**	**555**
557	**607**	**618**	**625**
627	**637**	**648**	**655**
657	**707**	**718**	**725**
727	**737**	**748**	**755**
757	**807**	**818**	**825**
827	**837**	**848**	**855**

Route 6 SUN / Northbound

❶	❷	❸	❹
630	640	651	701
730	740	751	801
830	840	851	901
930	940	952	1004
1030	1040	1052	1104
1130	1140	1152	**1204**
1230	**1240**	**1252**	**104**
130	**140**	**152**	**204**
230	**240**	**252**	**304**
330	**340**	**352**	**404**
430	**440**	**452**	**504**
530	**540**	**552**	**604**
630	**640**	**651**	**701**
730	**740**	**751**	**801**

Route 6 SUN / Southbound

❹	❸	❷	❶
657	707	718	725
757	807	818	825
855	906	918	925
955	1006	1018	1025
1055	1106	1118	1125
1155	**1206**	**1218**	**1225**
1255	**106**	**118**	**125**
155	**206**	**218**	**225**
255	**306**	**318**	**325**
355	**406**	**418**	**425**
455	**506**	**518**	**525**
557	**607**	**618**	**625**
657	**707**	**718**	**725**

Route 7 FTN

22nd St.

See Downtown Details
(Vea el detalle del Centro)

This route travels through our new On Demand Zone. See page 51 for route maps.
Esta ruta viaja por nuestra nueva Zona On Demand. Vea la página 51 para mapas de rutas.

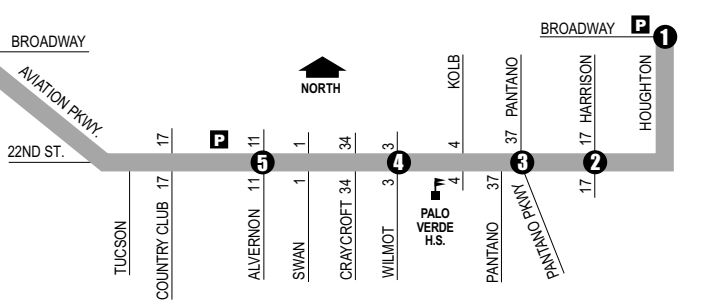

Downtown Detail
(Detalle del Centro)

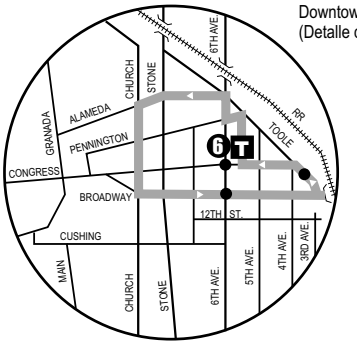

MVD
Rincon Station Post Office
Palo Verde High School
Eckstrom-Columbus Library
Reid Park Zoo/Hi Corbett Field
Downtown (Centro)
Ronstadt Transit Center
Joel D. Valdez Main Library
Special Services Office
ADA Eligibility Office
Pima County Superior Court

T Ronstadt Transit Center (Centro de Tránsito)
Connecting to/(Conexión a):
Sun Tran — 1,2,3,4,6,8,10,12,16,18,19,21,22,23,25
Sun Express — 23X, 101X, 102X AM, 103X, 104X, 105X,107X,109X,110X
Sun Link streetcar
Sun Shuttle — 421

P Park & Ride Lot (Estacione y Viaje)
22nd Street/Randolph Way
Broadway/Houghton

Sun Link Transfer Point
(Puntos de Transbordo a Sun Link)
● Sun Link stops (paradas de Sun Link)

FTN Buses every 20 minutes on weekdays, 6AM-6PM
(Autobuses cada 20 minutos entre semana, 6AM-6PM)

Route 7 M-F / Westbound

Houghton at Broadway P ❶	22nd St. at Harrison ❷	22nd St. at Pantano Pkwy ❸	22nd St. at Wilmot ❹	22nd St. at Alvernon ❺	Downtown — Ronstadt Ctr. ❻
547	552	557	604	615	625
617	622	627	634	645	655
632	637	643	651	704	715
652	657	703	711	724	735
712	717	723	731	744	755
732	737	743	751	804	815
752	757	803	811	824	835
812	817	823	831	844	855
832	837	843	851	904	915
852	857	903	911	924	935
912	917	923	931	944	955
932	937	943	951	1004	1015
952	957	1003	1011	1024	1035
1012	1017	1023	1031	1044	1055
1032	1037	1043	1051	1104	1115
1052	1057	1103	1111	1124	1135
1112	1117	1123	1131	1144	1155
1132	1137	1143	1151	**1204**	**1215**
1152	1157	**1203**	**1211**	**1224**	**1235**
1212	**1217**	**1223**	**1231**	**1244**	**1255**
1232	**1237**	**1243**	**1251**	**104**	**115**
1252	**1257**	**103**	**111**	**124**	**135**
112	**117**	**123**	**131**	**144**	**155**
132	**137**	**143**	**151**	**204**	**215**
152	**157**	**203**	**211**	**224**	**235**
212	**217**	**223**	**231**	**244**	**255**
232	**237**	**243**	**251**	**304**	**315**
252	**257**	**303**	**311**	**324**	**335**
312	**317**	**323**	**331**	**344**	**355**
332	**337**	**343**	**351**	**404**	**415**
352	**357**	**403**	**411**	**424**	**435**
412	**417**	**423**	**431**	**444**	**455**
432	**437**	**443**	**451**	**504**	**515**
452	**457**	**503**	**511**	**524**	**535**
512	**517**	**523**	**531**	**544**	**555**
543	**548**	**554**	**602**	**614**	**625**
613	**618**	**624**	**632**	**644**	**655**
647	**652**	**657**	**704**	**715**	**725**
747	**752**	**757**	**804**	**815**	**825**
847	**852**	**857**	**904**	**915**	**925**
947	**952**	**957**	**1004**	**1015**	**1025**
1047	**1052**	**1057**	**1104**	**1115**	**1125**

Route 7 M-F / Eastbound

Downtown — Ronstadt Ctr. ❻	22nd St. at Alvernon ❺	22nd St. at Wilmot ❹	22nd St. at Pantano Pkwy ❸	22nd St. at Harrison ❷	Houghton at Broadway P ❶
600	613	623	630	635	640
620	633	643	650	655	700
640	653	703	710	715	720
700	715	726	734	740	746
720	735	746	754	800	806
740	755	806	814	820	826
800	815	826	834	840	846
820	835	846	854	900	906
840	855	906	914	920	926
900	914	925	933	939	945
920	934	945	953	959	1005
940	954	1005	1013	1019	1025
1000	1014	1025	1033	1039	1045
1020	1034	1045	1053	1059	1105
1040	1054	1105	1113	1119	1125
1100	1114	1125	1133	1139	1145
1120	1134	1145	1153	1159	**1205**
1140	1154	**1205**	**1213**	**1219**	**1225**
1200	**1214**	**1225**	**1233**	**1239**	**1245**
1220	**1234**	**1245**	**1253**	**1259**	**105**
1240	**1254**	**105**	**113**	**119**	**125**
100	**114**	**125**	**133**	**139**	**145**
120	**134**	**145**	**153**	**159**	**205**
140	**155**	**207**	**215**	**221**	**227**
200	**215**	**227**	**235**	**241**	**247**
220	**235**	**247**	**255**	**301**	**307**
240	**255**	**307**	**315**	**321**	**327**
300	**315**	**327**	**335**	**341**	**347**
320	**335**	**347**	**355**	**401**	**407**
340	**355**	**407**	**415**	**421**	**427**
400	**415**	**427**	**435**	**441**	**447**
420	**435**	**447**	**455**	**501**	**507**
440	**455**	**507**	**515**	**521**	**527**
500	**515**	**527**	**535**	**541**	**547**
520	**535**	**547**	**555**	**601**	**607**
540	**555**	**607**	**615**	**621**	**627**
600	**614**	**625**	**633**	**639**	**645**
630	**644**	**655**	**703**	**709**	**715**
700	**713**	**723**	**730**	**735**	**740**
730	**743**	**753**	**800**	**805**	**810**
830	**843**	**853**	**900**	**905**	**910**
930	**943**	**953**	**1000**	**1005**	**1010**
1030	**1043**	**1053**	**1100**	**1105**	**1110**

Route 7 SAT / Westbound

Houghton at Broadway P ❶	22nd St. at Harrison ❷	22nd St. at Pantano Pkwy ❸	22nd St. at Wilmot ❹	22nd St. at Alvernon ❺	Downtown — Ronstadt Ctr. ❻
617	622	627	634	645	655
717	722	727	734	745	755
817	822	827	834	845	855
913	918	924	932	944	955
1013	1018	1024	1032	1044	1055
1113	1118	1124	1132	1144	1155
1213	**1218**	**1224**	**1232**	**1244**	**1255**
113	**118**	**124**	**132**	**144**	**155**
213	**218**	**224**	**232**	**244**	**255**
313	**318**	**324**	**332**	**344**	**355**
413	**418**	**424**	**432**	**444**	**455**
513	**518**	**524**	**532**	**544**	**555**
617	**622**	**627**	**634**	**645**	**655**
717	**722**	**727**	**734**	**745**	**755**
817	**822**	**827**	**834**	**845**	**855**

Route 7 SAT / Eastbound

Downtown — Ronstadt Ctr. ❻	22nd St. at Alvernon ❺	22nd St. at Wilmot ❹	22nd St. at Pantano Pkwy ❸	22nd St. at Harrison ❷	Houghton at Broadway P ❶
600	613	623	630	635	640
700	713	723	730	735	740
800	813	823	830	835	840
900	914	925	933	939	945
1000	1014	1025	1033	1039	1045
1100	1114	1125	1133	1139	1145
1200	**1214**	**1225**	**1233**	**1239**	**1245**
100	**114**	**125**	**133**	**139**	**145**
200	**214**	**225**	**233**	**239**	**245**
300	**314**	**325**	**333**	**339**	**345**
400	**414**	**425**	**433**	**439**	**445**
500	**514**	**525**	**533**	**539**	**545**
600	**613**	**623**	**630**	**635**	**640**
700	**713**	**723**	**730**	**735**	**740**
800	**813**	**823**	**830**	**835**	**840**

Route 7 SUN / Westbound

Houghton at Broadway P ❶	22nd St. at Harrison ❷	22nd St. at Pantano Pkwy ❸	22nd St. at Wilmot ❹	22nd St. at Alvernon ❺	Downtown — Ronstadt Ctr. ❻
717	722	727	734	745	755
817	822	827	834	845	855
913	918	924	932	944	955
1013	1018	1024	1032	1044	1055
1113	1118	1124	1132	1144	1155
1213	**1218**	**1224**	**1232**	**1244**	**1255**
113	**118**	**124**	**132**	**144**	**155**
213	**218**	**224**	**232**	**244**	**255**
313	**318**	**324**	**332**	**344**	**355**
413	**418**	**424**	**432**	**444**	**455**
513	**518**	**524**	**532**	**544**	**555**
617	**622**	**627**	**634**	**645**	**655**
717	**722**	**727**	**734**	**745**	**755**

Route 7 SUN / Eastbound

Downtown — Ronstadt Ctr. ❻	22nd St. at Alvernon ❺	22nd St. at Wilmot ❹	22nd St. at Pantano Pkwy ❸	22nd St. at Harrison ❷	Houghton at Broadway P ❶
700	713	723	730	735	740
800	813	823	830	835	840
900	914	925	933	939	945
1000	1014	1025	1033	1039	1045
1100	1114	1125	1133	1139	1145
1200	**1214**	**1225**	**1233**	**1239**	**1245**
100	**114**	**125**	**133**	**139**	**145**
200	**214**	**225**	**233**	**239**	**245**
300	**314**	**325**	**333**	**339**	**345**
400	**414**	**425**	**433**	**439**	**445**
500	**514**	**525**	**533**	**539**	**545**
600	**613**	**623**	**630**	**635**	**640**
700	**713**	**723**	**730**	**735**	**740**

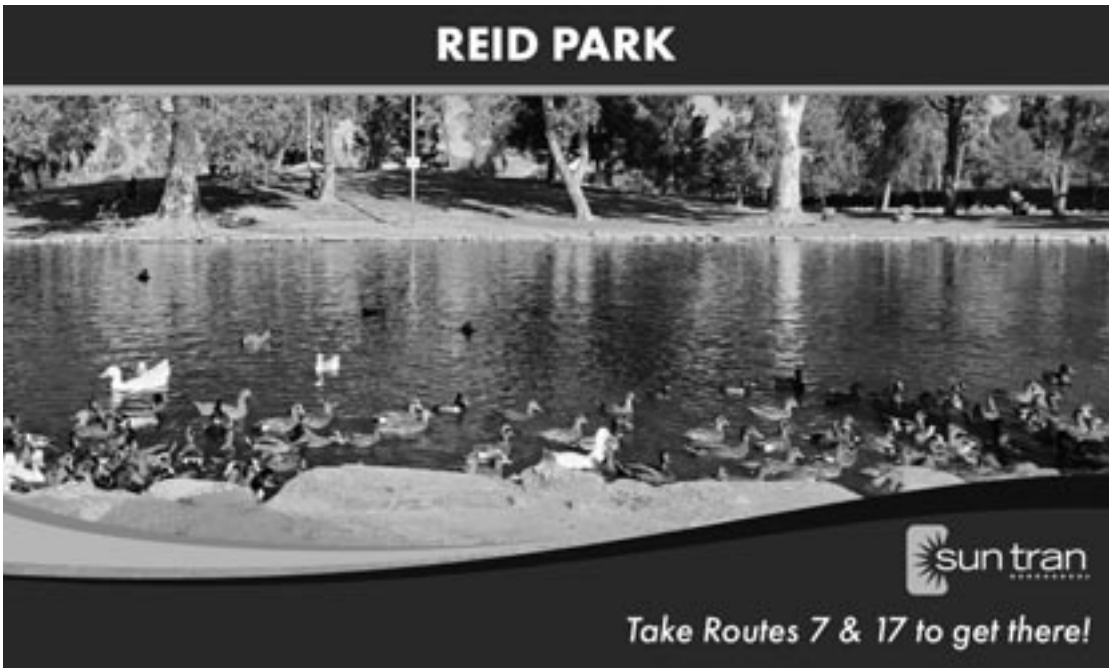

Route 8 **FTN**

Broadway

Sun Link Transfer Point
(Puntos de Transbordo a Sun Link)

● Sun Link stops (paradas de Sun Link)

Designated trips only
(Viajes designados solamente)

SABINO CANYON
TANQUE VERDE 37
WILMOT
9
KOLB
PIMA 5
5, 9, 37
5 UDALL STATION
LEE
ST. JOSEPH'S HOSPITAL
SPEEDWAY 4 4
TUCSON H.S.
6TH ST.
RINCON H.S.
5TH ST. 3
KOLB
37 PANTANO
5TH ST.
SAHUARO H.S.
EL CON MALL
See Downtown Details (Vea el mapa detallado del Centro de La Ciudad)
1, 6
15
17
11
1
34
BROADWAY
4
37
4
17
P
2
3
4
6
7
25
15
17
11
1
34
3
4
37
P
GREYHOUND BUS STATION
REID PARK
WILLIAMS CENTER
PARK PLACE MALL
NORTH
EUCLID
CAMPBELL
COUNTRY CLUB
RANDOLPH
ALVERNON
SWAN
CRAYCROFT
WILMOT
CAMINO SECO
HARRISON
HOUGHTON

Downtown (Centro)
Ronstadt Transit Center
Greyhound Bus Station
El Con Mall
Randolph Park
Udall Park
Coronado Post Office
Williams Center
Park Place Mall
St. Joseph's Hospital
Murphy-Wilmot Library
Sahuaro High School

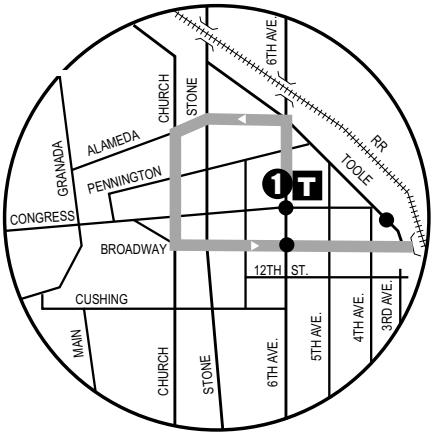

Downtown Detail **Eastbound**
(Detalle del Centro **Hacia el Este**)

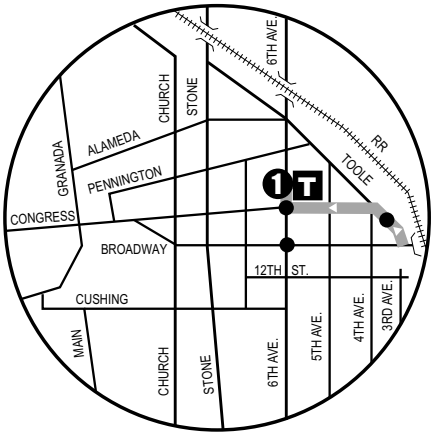

Downtown Detail **Southbound**
(Detalle del Centro **Hacia el Sur**)

T Ronstadt Transit Center (Centro de Tránsito)
Connecting to/(Conexión a):
Sun Tran — 1,2,3,4,6,7,10,12,16,18,19,21,22,23,25
Sun Express — 23X, 101X, 102X AM, 103X, 104X, 105X,107X,109X,110X
Sun Link streetcar
Sun Shuttle — 421

P Park & Ride Lots (Estacione y Viaje)
Safeway Center—Broadway/Camino Seco
Speedway/Harrison
Broadway/Houghton

FTN Buses every 20 minutes on weekdays, 6AM-6PM
(Autobuses cada 20 minutos entre semana, 6AM-6PM)

This route travels through our new On Demand Zone. See page 51 for route maps.
Esta ruta viaja por nuestra nueva Zona On Demand. Vea la página 51 para mapas de rutas.

Route 8 M-F / Eastbound

Downtown — Ronstadt Ctr. ❶	Broadway at Campbell ❷	Broadway at Alvernon ❸	Wilmot at Broadway (NE) ❹	Udall Station ❺	Broadway at Wilmot (SE) ❹	Broadway at Pantano ❻	Houghton at Broadway ❼
500	512	519	—	—	530	537	546
530	542	549	600	609	—	—	—
600	612	620	—	—	632	640	650
615	627	635	647	656	—	—	—
630	642	650	—	—	702	710	720
645	657	705	717	726	—	—	—
700	713	721	—	—	734	743	753
715	728	736	749	758	—	—	—
730	743	751	—	—	804	813	823
745	758	806	819	828	—	—	—
800	813	821	—	—	834	843	853
815	828	836	849	858	—	—	—
830	843	851	—	—	904	913	923
845	858	906	919	928	—	—	—
900	913	921	—	—	934	943	953
915	928	936	949	958	—	—	—
930	943	951	—	—	1004	1013	1023
945	958	1006	1019	1028	—	—	—
1000	1013	1021	—	—	1034	1043	1053
1015	1028	1036	1049	1058	—	—	—
1030	1043	1051	—	—	1104	1113	1123
1045	1058	1106	1119	1128	—	—	—
1100	1113	1121	—	—	1134	1143	1153
1115	1128	1136	1149	1158	—	—	—
1130	1143	1151	—	—	1204	1213	1223
1145	1158	1206	1219	1228	—	—	—
1200	1213	1221	—	—	1234	1243	1253
1215	1228	1236	1249	1258	—	—	—
1230	1243	1251	—	—	104	113	123
1245	1258	106	119	128	—	—	—
100	113	121	—	—	134	143	153
115	128	136	149	158	—	—	—
130	143	151	—	—	204	213	223
145	158	206	219	228	—	—	—
200	214	222	—	—	236	245	255
215	229	237	251	300	—	—	—
230	244	252	—	—	306	315	325
245	259	307	321	330	—	—	—
300	314	322	—	—	336	345	355
315	329	337	351	400	—	—	—
330	344	352	—	—	406	415	425
345	359	407	421	430	—	—	—
400	415	424	—	—	438	447	457
415	430	439	453	502	—	—	—
430	445	454	—	—	508	517	527
445	500	509	523	532	—	—	—
500	515	524	—	—	538	547	557
515	530	539	553	602	—	—	—
530	545	554	—	—	608	617	627
545	600	609	623	632	—	—	—
600	613	621	—	—	633	641	651
615	628	636	648	657	—	—	—
630	643	651	—	—	703	711	721
645	658	706	718	727	—	—	—
700	712	719	—	—	730	737	746
730	742	749	—	—	800	807	816
800	812	819	—	—	830	837	846
830	842	849	—	—	900	907	916
900	912	919	—	—	930	937	946
930	942	949	—	—	1000	1007	1016
1000	1012	1019	—	—	1030	1037	1046
1030	1042	1049	—	—	1100	1107	1116
1100	1112	1119	—	—	1130	1137	1146
1130	1142	1149	—	—	1200	1207	1216

Route 8 M-F / Westbound

Houghton at Broadway ❼	Broadway at Pantano ❻	Udall Station ❺	Broadway at Wilmot (NW) ❹	Broadway at Alvernon ❸	Broadway at Campbell ❷	Downtown — Ronstadt Ctr. ❶
414	422	—	429	440	448	455
—	—	450	459	510	518	525
514	522	—	529	540	548	555
—	—	532	542	554	603	610
541	550	—	557	609	618	625
—	—	602	612	624	633	640
611	620	—	627	639	648	655
—	—	629	641	654	703	710
638	648	—	656	709	718	725
—	—	659	711	724	733	740
708	718	—	726	739	748	755
—	—	729	741	754	803	810
738	748	—	756	809	818	825
—	—	759	811	824	833	840
808	818	—	826	839	848	855
—	—	829	841	854	903	910
839	848	—	856	909	918	925
—	—	859	911	924	933	940
909	918	—	926	939	948	955
—	—	929	941	954	1003	1010
939	948	—	956	1009	1018	1025
—	—	959	1011	1024	1033	1040
1009	1018	—	1026	1039	1048	1055
—	—	1029	1041	1054	1103	1110
1039	1048	—	1056	1109	1118	1125
—	—	1059	1111	1124	1133	1140
1109	1118	—	1126	1139	1148	1155
—	—	1129	1141	1154	1203	1210
1139	1148	—	1156	1209	1218	1225
—	—	1159	1211	1224	1233	1240
1209	1218	—	1226	1239	1248	1255
—	—	1229	1241	1254	103	110
1239	1248	—	1256	109	118	125
—	—	1259	111	124	133	140
109	118	—	126	139	148	155
—	—	128	140	154	203	210
137	147	—	155	209	218	225
—	—	158	210	224	233	240
207	217	—	225	239	248	255
—	—	228	240	254	303	310
237	247	—	255	309	318	325
—	—	258	310	324	333	340
307	317	—	325	339	348	355
—	—	328	340	354	403	410
337	347	—	355	409	418	425
—	—	358	410	424	433	440
407	417	—	425	439	448	455
—	—	428	440	454	503	510
437	447	—	455	509	518	525
—	—	458	510	524	533	540
507	517	—	525	539	548	555
—	—	532	542	555	603	610
540	549	—	557	610	618	625
—	—	602	612	625	633	640
610	619	—	627	640	648	655
—	—	650	659	710	718	725
714	722	—	729	740	748	755
—	—	750	759	810	818	825
814	822	—	829	840	848	855
844	852	—	859	910	918	925
914	922	—	929	940	948	955
944	952	—	959	1010	1018	1025
1014	1022	—	1029	1040	1048	1055
1044	1052	—	1059	1110	1118	1125

Route 8 SAT / Eastbound

Downtown — Ronstadt Ctr. ❶	Broadway at Campbell ❷	Broadway at Alvernon ❸	Wilmot at Broadway (NE) ❹	Udall Station ❺	Broadway at Wilmot (SE) ❹	Broadway at Pantano ❻	Houghton P at Broadway ❼
545	556	603	—	—	614	621	629
615	626	633	644	653	—	—	—
645	656	703	—	—	714	721	729
700	711	718	729	738	—	—	—
715	726	733	—	—	744	751	759
730	741	748	759	808	—	—	—
745	756	803	—	—	814	821	829
800	811	818	829	838	—	—	—
815	826	833	—	—	844	851	859
830	841	848	859	908	—	—	—
845	856	903	—	—	914	921	929
900	911	919	932	941	—	—	—
915	926	934	—	—	947	954	1003
930	941	949	1002	1011	—	—	—
945	956	1004	—	—	1017	1024	1033
1000	1011	1019	1032	1041	—	—	—
1015	1026	1034	—	—	1047	1054	1103
1030	1041	1049	1102	1111	—	—	—
1045	1056	1104	—	—	1117	1124	1133
1100	1111	1119	1132	1141	—	—	—
1115	1126	1134	—	—	1147	1154	**1203**
1130	1141	1149	**1202**	**1211**	**—**	**—**	**—**
1145	1156	**1204**	**—**	**—**	**1217**	**1224**	**1233**
1200	**1211**	**1219**	**1232**	**1241**	**—**	**—**	**—**
1215	**1226**	**1234**	**—**	**—**	**1247**	**1254**	**103**
1230	**1241**	**1249**	**102**	**111**	**—**	**—**	**—**
1245	**1256**	**104**	**—**	**—**	**117**	**124**	**133**
100	**111**	**119**	**132**	**141**	**—**	**—**	**—**
115	**126**	**134**	**—**	**—**	**147**	**154**	**203**
130	**141**	**149**	**202**	**211**	**—**	**—**	**—**
145	**156**	**204**	**—**	**—**	**217**	**224**	**233**
200	**211**	**219**	**232**	**241**	**—**	**—**	**—**
215	**226**	**234**	**—**	**—**	**247**	**254**	**303**
230	**241**	**249**	**302**	**311**	**—**	**—**	**—**
245	**256**	**304**	**—**	**—**	**317**	**324**	**333**
300	**311**	**319**	**332**	**341**	**—**	**—**	**—**
315	**326**	**334**	**—**	**—**	**347**	**354**	**403**
330	**341**	**349**	**402**	**411**	**—**	**—**	**—**
345	**356**	**404**	**—**	**—**	**417**	**424**	**433**
400	**411**	**419**	**432**	**441**	**—**	**—**	**—**
415	**426**	**434**	**—**	**—**	**447**	**454**	**503**
430	**441**	**449**	**502**	**511**	**—**	**—**	**—**
445	**456**	**504**	**—**	**—**	**517**	**524**	**533**
500	**511**	**519**	**532**	**541**	**—**	**—**	**—**
515	**526**	**534**	**—**	**—**	**547**	**554**	**603**
530	**541**	**549**	**602**	**611**	**—**	**—**	**—**
545	**556**	**604**	**—**	**—**	**617**	**624**	**633**
600	**611**	**618**	**629**	**638**	**—**	**—**	**—**
630	**641**	**648**	**—**	**—**	**659**	**706**	**714**
700	**711**	**718**	**729**	**738**	**—**	**—**	**—**
730	**741**	**748**	**—**	**—**	**759**	**806**	**814**
800	**811**	**818**	**829**	**838**	**—**	**—**	**—**
830	**841**	**848**	**—**	**—**	**859**	**906**	**914**

Route 8 SAT / Westbound

Houghton P at Broadway ❼	Broadway at Pantano ❻	Udall Station ❺	Broadway at Wilmot (NW) ❹	Broadway at Alvernon ❸	Broadway at Campbell ❷	Downtown — Ronstadt Ctr. ❶
529	537	—	544	555	603	610
—	—	603	614	625	633	640
614	622	—	629	640	648	655
—	—	633	644	655	703	710
644	652	—	659	710	718	725
—	—	703	714	725	733	740
714	722	—	729	740	748	755
—	—	733	744	755	803	810
744	752	—	759	810	818	825
—	—	803	814	825	833	840
814	822	—	829	840	848	855
—	—	830	842	854	903	910
841	850	—	857	909	918	925
—	—	900	912	924	933	940
911	920	—	927	939	948	955
—	—	930	942	954	1003	1010
941	950	—	957	1009	1018	1025
—	—	1000	1012	1024	1033	1040
1011	1020	—	1027	1039	1048	1055
—	—	1030	1042	1054	1103	1110
1041	1050	—	1057	1109	1118	1125
—	—	1100	1112	1124	1133	1140
1111	1120	—	1127	1139	1148	1155
—	—	1130	1142	1154	**1203**	**1210**
1141	1150	—	1157	**1209**	**1218**	**1225**
—	**—**	**1200**	**1212**	**1224**	**1233**	**1240**
1211	**1220**	**—**	**1227**	**1239**	**1248**	**1255**
—	**—**	**1230**	**1242**	**1254**	**103**	**110**
1241	**1250**	**—**	**1257**	**109**	**118**	**125**
—	**—**	**100**	**112**	**124**	**133**	**140**
111	**120**	**—**	**127**	**139**	**148**	**155**
—	**—**	**130**	**142**	**154**	**203**	**210**
141	**150**	**—**	**157**	**209**	**218**	**225**
—	**—**	**200**	**212**	**224**	**233**	**240**
211	**220**	**—**	**227**	**239**	**248**	**255**
—	**—**	**230**	**242**	**254**	**303**	**310**
241	**250**	**—**	**257**	**309**	**318**	**325**
—	**—**	**300**	**312**	**324**	**333**	**340**
311	**320**	**—**	**327**	**339**	**348**	**355**
—	**—**	**330**	**342**	**354**	**403**	**410**
341	**350**	**—**	**357**	**409**	**418**	**425**
—	**—**	**400**	**412**	**424**	**433**	**440**
411	**420**	**—**	**427**	**439**	**448**	**455**
—	**—**	**430**	**442**	**454**	**503**	**510**
441	**450**	**—**	**457**	**509**	**518**	**525**
—	**—**	**500**	**512**	**524**	**533**	**540**
511	**520**	**—**	**527**	**539**	**548**	**555**
—	**—**	**533**	**544**	**555**	**603**	**610**
544	**552**	**—**	**559**	**610**	**618**	**625**
—	**—**	**618**	**629**	**640**	**648**	**655**
644	**652**	**—**	**659**	**710**	**718**	**725**
—	**—**	**718**	**729**	**740**	**748**	**755**
744	**752**	**—**	**759**	**810**	**818**	**825**

Route 8 SUN / Eastbound

Downtown — Ronstadt Ctr. ❶	Broadway at Campbell ❷	Broadway at Alvernon ❸	Wilmot at Broadway (NE) ❹	Udall Station ❺	Broadway at Wilmot (SE) ❹	Broadway at Pantano ❻	Houghton at Broadway P ❼
630	641	648	—	—	659	706	714
650	701	708	719	728	—	—	—
710	721	728	—	—	739	746	754
730	741	748	759	808	—	—	—
750	801	808	—	—	819	826	834
810	821	828	839	848	—	—	—
830	841	848	—	—	859	906	914
850	901	908	919	928	—	—	—
910	921	929	—	—	942	949	958
930	941	949	1002	1011	—	—	—
950	1001	1009	—	—	1022	1029	1038
1010	1021	1029	1042	1051	—	—	—
1030	1041	1049	—	—	1102	1109	1118
1050	1101	1109	1122	1131	—	—	—
1110	1121	1129	—	—	1142	1149	1158
1130	1141	1149	1202	1211	—	—	—
1150	1201	1209	—	—	1222	1229	1238
1210	1221	1229	1242	1251	—	—	—
1230	1241	1249	—	—	102	109	118
1250	101	109	122	131	—	—	—
110	121	129	—	—	142	149	158
130	141	149	202	211	—	—	—
150	201	209	—	—	222	229	238
210	221	229	242	251	—	—	—
230	241	249	—	—	302	309	318
250	301	309	322	331	—	—	—
310	321	329	—	—	342	349	358
330	341	349	402	411	—	—	—
350	401	409	—	—	422	429	438
410	421	429	442	451	—	—	—
430	441	449	—	—	502	509	518
450	501	509	522	531	—	—	—
510	521	529	—	—	542	549	558
530	541	549	602	611	—	—	—
550	601	609	—	—	622	629	638
610	621	628	639	648	—	—	—
630	641	648	—	—	659	706	714
700	711	718	729	738	—	—	—
730	741	748	—	—	759	806	814
800	811	818	829	838	—	—	—
830	841	848	—	—	859	906	914

Route 8 SUN / Westbound

Houghton at Broadway P ❼	Broadway at Pantano ❻	Udall Station ❺	Broadway at Wilmot (NW) ❹	Broadway at Alvernon ❸	Broadway at Campbell ❷	Downtown — Ronstadt Ctr. ❶
624	632	—	639	650	658	705
—	—	648	659	710	718	725
704	712	—	719	730	738	745
—	—	728	739	750	758	805
744	752	—	759	810	818	825
—	—	808	819	830	838	845
821	830	—	837	849	858	905
—	—	845	857	909	918	925
901	910	—	917	929	938	945
—	—	925	937	949	958	1005
941	950	—	957	1009	1018	1025
—	—	1005	1017	1029	1038	1045
1021	1030	—	1037	1049	1058	1105
—	—	1045	1057	1109	1118	1125
1101	1110	—	1117	1129	1138	1145
—	—	1125	1137	1149	1158	1205
1141	1150	—	1157	1209	1218	1225
—	—	1205	1217	1229	1238	1245
1221	1230	—	1237	1249	1258	105
—	—	1245	1257	109	118	125
101	110	—	117	129	138	145
—	—	125	137	149	158	205
141	150	—	157	209	218	225
—	—	205	217	229	238	245
221	230	—	237	249	258	305
—	—	245	257	309	318	325
301	310	—	317	329	338	345
—	—	325	337	349	358	405
341	350	—	357	409	418	425
—	—	405	417	429	438	445
421	430	—	437	449	458	505
—	—	445	457	509	518	525
501	510	—	517	529	538	545
—	—	528	539	550	558	605
544	552	—	559	610	618	625
—	—	618	629	640	648	655
644	652	—	659	710	718	725
—	—	718	729	740	748	755
744	752	—	759	810	818	825

Route 9 FTN

Grant

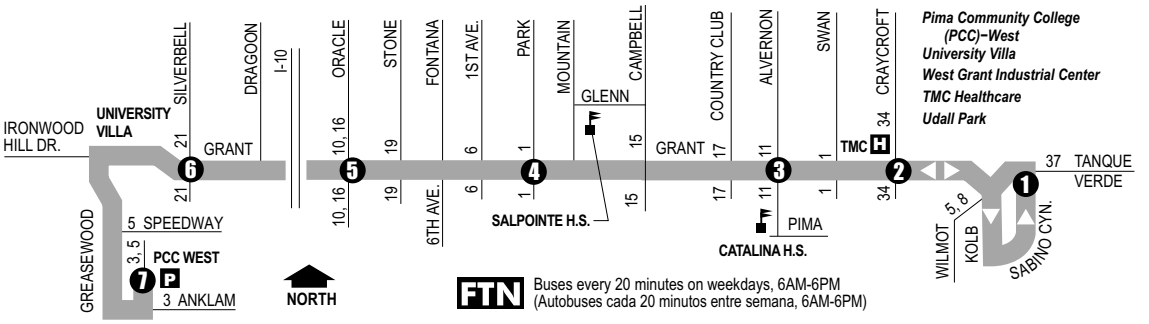

FTN Buses every 20 minutes on weekdays, 6AM-6PM
(Autobuses cada 20 minutos entre semana, 6AM-6PM)

This route travels through our new On Demand Zone. See page 51 for route maps.
Esta ruta viaja por nuestra nueva Zona On Demand. Vea la página 51 para mapas de rutas.

Route 9 M-F / Westbound

Udall Station ❶	Grant at Craycroft ❷	Grant at Alvernon ❸	Grant at Park ❹	Grant at Oracle ❺	Ironwood Hill at Silverbell ❻	PCC West Ⓟ ❼
440	447	455	506	511	518	526
510	517	525	536	541	548	556
530	537	545	556	601	608	616
550	557	605	616	621	628	636
610	620	629	640	647	654	703
630	640	649	700	707	714	723
650	700	709	720	727	734	743
710	720	729	740	747	754	803
730	740	749	800	807	814	823
750	800	809	820	827	834	843
810	820	829	840	847	854	903
830	840	849	900	907	914	923
850	900	909	920	927	934	943
910	920	929	940	947	954	1003
930	940	949	1000	1007	1014	1023
950	1000	1009	1020	1027	1034	1043
1010	1020	1029	1040	1047	1054	1103
1030	1040	1049	1100	1107	1114	1123
1050	1100	1109	1120	1127	1134	1143
1110	1120	1129	1140	1147	1154	**1203**
1130	1140	1149	**1200**	**1207**	**1214**	**1223**
1150	**1200**	**1209**	**1220**	**1227**	**1234**	**1243**
1210	**1220**	**1229**	**1240**	**1247**	**1254**	**103**
1230	**1240**	**1249**	**100**	**107**	**114**	**123**
1250	**100**	**109**	**120**	**127**	**134**	**143**
110	**120**	**129**	**140**	**147**	**154**	**203**
130	**140**	**149**	**200**	**207**	**214**	**223**
150	**200**	**209**	**220**	**227**	**234**	**243**
210	**220**	**229**	**241**	**248**	**255**	**304**
230	**240**	**249**	**301**	**308**	**315**	**324**
250	**300**	**309**	**321**	**328**	**335**	**344**
310	**320**	**329**	**341**	**348**	**355**	**404**
330	**340**	**349**	**401**	**408**	**415**	**424**
350	**400**	**409**	**421**	**428**	**435**	**444**
410	**420**	**429**	**441**	**448**	**455**	**504**
430	**440**	**449**	**501**	**508**	**515**	**524**
450	**500**	**509**	**521**	**528**	**535**	**544**
510	**520**	**529**	**541**	**548**	**555**	**604**
530	**540**	**549**	**601**	**608**	**615**	**624**
550	**600**	**609**	**621**	**628**	**635**	**644**
610	**620**	**629**	**641**	**648**	**655**	**704**
640	**650**	**659**	**711**	**718**	**725**	**734**
710	**719**	**727**	**738**	**744**	**751**	**759**
740	**749**	**757**	**808**	**814**	**821**	**829**
840	**849**	**857**	**908**	**914**	**921**	**929**
940	**949**	**957**	**1008**	**1014**	**1021**	**1029**
1040	**1047**	**1055**	**1106**	**1111**	**1118**	**1126**

Route 9 M-F / Eastbound

PCC West Ⓟ ❼	Grant at Silverbell ❻	Grant at Oracle ❺	Grant at Park ❹	Grant at Alvernon ❸	Grant at Craycroft ❷	Udall Station ❶
518	524	532	538	549	558	607
536	542	550	556	607	616	625
556	602	610	616	627	636	645
616	622	630	636	647	656	705
636	642	650	656	707	716	725
656	702	710	716	727	736	745
716	722	730	736	747	756	805
736	742	750	756	807	816	825
756	802	810	816	827	836	845
816	822	830	836	847	856	905
836	842	850	856	907	916	925
856	902	910	916	927	936	945
916	922	930	936	947	956	1005
936	942	950	956	1007	1016	1025
956	1002	1010	1016	1027	1036	1045
1016	1022	1030	1036	1047	1056	1105
1036	1042	1050	1056	1107	1116	1125
1056	1102	1110	1116	1127	1136	1145
1116	1122	1130	1136	1147	1156	**1205**
1136	1142	1150	1156	**1207**	**1216**	**1225**
1156	**1202**	**1210**	**1216**	**1227**	**1236**	**1245**
1216	**1222**	**1230**	**1236**	**1247**	**1256**	**105**
1236	**1242**	**1250**	**1256**	**107**	**116**	**125**
1256	**102**	**110**	**116**	**127**	**136**	**145**
114	**120**	**128**	**135**	**147**	**156**	**205**
134	**140**	**148**	**155**	**207**	**216**	**225**
154	**200**	**208**	**215**	**227**	**236**	**245**
214	**220**	**228**	**235**	**247**	**256**	**305**
234	**240**	**248**	**255**	**307**	**316**	**325**
254	**300**	**308**	**315**	**327**	**336**	**345**
314	**320**	**328**	**335**	**347**	**356**	**405**
334	**340**	**348**	**355**	**407**	**416**	**425**
354	**400**	**408**	**415**	**427**	**436**	**445**
414	**420**	**428**	**435**	**447**	**456**	**505**
434	**440**	**448**	**455**	**507**	**516**	**525**
454	**500**	**508**	**515**	**527**	**536**	**545**
514	**520**	**528**	**535**	**547**	**556**	**605**
534	**540**	**548**	**555**	**607**	**616**	**625**
554	**600**	**608**	**615**	**627**	**636**	**645**
622	**627**	**634**	**639**	**649**	**657**	**705**
642	**647**	**654**	**659**	**709**	**717**	**725**
702	**707**	**714**	**719**	**729**	**737**	**745**
722	**727**	**734**	**739**	**749**	**757**	**805**
752	**757**	**804**	**809**	**819**	**827**	**835**
852	**857**	**904**	**909**	**919**	**927**	**935**
952	**957**	**1004**	**1009**	**1019**	**1027**	**1035**
1052	**1057**	**1104**	**1109**	**1119**	**1127**	**1135**

Route 9 SAT / Westbound

Udall Station ❶	Grant at Craycroft ❷	Grant at Alvernon ❸	Grant at Park ❹	Grant at Oracle ❺	Ironwood Hill at Silverbell ❻	PCC West Ⓟ ❼
618	626	634	645	651	658	706
718	726	734	745	751	758	806
818	826	834	845	851	858	906
918	928	937	948	954	1002	1011
1018	1028	1037	1048	1054	1102	1111
1118	1128	1137	1148	1154	**1202**	**1211**
1218	**1228**	**1237**	**1248**	**1254**	**102**	**111**
118	**128**	**137**	**148**	**154**	**202**	**211**
218	**228**	**237**	**248**	**254**	**302**	**311**
318	**328**	**337**	**348**	**354**	**402**	**411**
418	**428**	**437**	**448**	**454**	**502**	**511**
518	**528**	**537**	**548**	**554**	**602**	**611**
618	**627**	**635**	**646**	**652**	**659**	**707**
718	**727**	**735**	**746**	**752**	**759**	**807**
818	**827**	**835**	**846**	**852**	**859**	**907**

Route 9 SAT / Eastbound

PCC West Ⓟ ❼	Grant at Silverbell ❻	Grant at Oracle ❺	Grant at Park ❹	Grant at Alvernon ❸	Grant at Craycroft ❷	Udall Station ❶
629	635	642	647	657	705	713
729	735	742	747	757	805	813
824	830	838	845	856	904	913
924	930	938	945	956	1004	1013
1024	1030	1038	1045	1056	1104	1113
1124	1130	1138	1145	1156	**1204**	**1213**
1224	**1230**	**1238**	**1245**	**1256**	**104**	**113**
124	**130**	**138**	**145**	**156**	**204**	**213**
224	**230**	**238**	**245**	**256**	**304**	**313**
324	**330**	**338**	**345**	**356**	**404**	**413**
424	**430**	**438**	**445**	**456**	**504**	**513**
529	**535**	**542**	**547**	**557**	**605**	**613**
629	**635**	**642**	**647**	**657**	**705**	**713**
729	**735**	**742**	**747**	**757**	**805**	**813**
829	**835**	**842**	**847**	**857**	**905**	**913**

Route 9 SUN / Westbound

❶	❷	❸	❹	❺	❻	❼
718	726	734	745	751	758	806
818	826	834	845	851	858	906
918	928	937	948	954	1002	1011
1018	1028	1037	1048	1054	1102	1111
1118	1128	1137	1148	1154	**1202**	**1211**
1218	**1228**	**1237**	**1248**	**1254**	**102**	**111**
118	**128**	**137**	**148**	**154**	**202**	**211**
218	**228**	**237**	**248**	**254**	**302**	**311**
318	**328**	**337**	**348**	**354**	**402**	**411**
418	**428**	**437**	**448**	**454**	**502**	**511**
518	**528**	**537**	**548**	**554**	**602**	**611**
618	**627**	**635**	**646**	**652**	**659**	**707**
718	**727**	**735**	**746**	**752**	**759**	**807**

Route 9 SUN / Eastbound

❼	❻	❺	❹	❸	❷	❶
729	735	742	747	757	805	813
824	830	838	845	856	904	913
924	930	938	945	956	1004	1013
1024	1030	1038	1045	1056	1104	1113
1124	1130	1138	1145	1156	**1204**	**1213**
1224	**1230**	**1238**	**1245**	**1256**	**104**	**113**
124	**130**	**138**	**145**	**156**	**204**	**213**
224	**230**	**238**	**245**	**256**	**304**	**313**
324	**330**	**338**	**345**	**356**	**404**	**413**
424	**430**	**438**	**445**	**456**	**504**	**513**
529	**535**	**542**	**547**	**557**	**605**	**613**
629	**635**	**642**	**647**	**657**	**705**	**713**
729	**735**	**742**	**747**	**757**	**805**	**813**
829	**835**	**842**	**847**	**857**	**905**	**913**

Comuníquese con el Centro de Satisfacción del Cliente de Sun Tran para obtener más información sobre artículos personales extraviados que puede haber olvidado mientras usaba nuestros servicios de tránsito. Sun Tran hace todo lo posible para recuperar los objetos perdidos; sin embargo, no somos responsables de los artículos dejados en los centros de tránsito, en las paradas de autobús, en los autobuses, tranvías o camionetas.

Retendremos los artículos durante 14 días de calendario antes de desecharlos o donarlos. Todos los artículos perecederos serán desechados inmediatamente.

ARTÍCULOS EXTRAVIADOS, ENCONTRADOS

1. Llame a Artículos extraviados al: **(520) 792-9222**
2. Describa el artículo y la fecha extraviado.
3. Recoja su artículo en la oficina administrativa de Sun Tran:
   3920 N. Sun Tran Blvd.
   (Viaje la Ruta 10 a Romero y Smoot)
   Lunes Viernes
   8 a.m. - 4 p.m. *(O por cita)*
4. Traiga una identificación con foto válida

sun tran LINK sun van

Route 10

Ruthrauff

T Ronstadt Transit Center (Centro de Tránsito)
Connecting to/(Conexión a):
Sun Tran — 1,2,3,4,6,7,8,12,16,18,19,21,22,23,25
Sun Express — 23X, 101X,102X AM, 103X, 104X, 105X,107X,109X,110X
Sun Link streetcar
Sun Shuttle — 421

Sun Link Transfer Point
(Puntos de Transbordo a Sun Link)
● Sun Link stops (paradas de Sun Link)

P Park & Ride Lots (Estacione y Viaje)
Ruthrauff/Plane

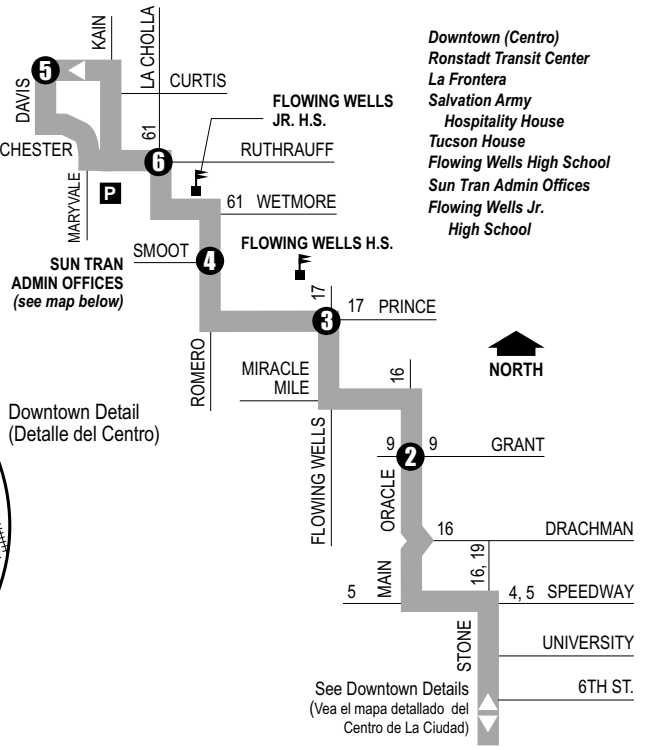

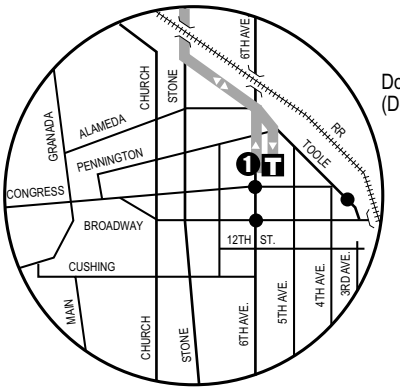

This route travels through our new On Demand Zone. See page 51 for route maps.
Esta ruta viaja por nuestra nueva Zona On Demand. Vea la página 51 para mapas de rutas.

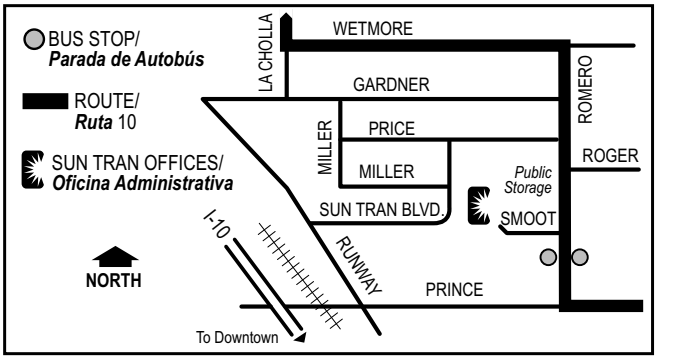

Contact the Sun Tran Customer Satisfaction Center for more information about misplaced personal items you may have left behind while using our transit services. Sun Tran does its best to retrieve lost items; however, we are not responsible for items left at transit centers, at bus stops, on buses, streetcars or vans.

We will hold items for 14 calendar days before disposing of or donating them. All perishable items will be disposed of immediately.

LOST & FOUND

1. Call Lost & Found at:
(520) 792-9222
2. Describe the item and date of loss
3. Pick up your item at the Sun Tran Administrative Office:

3920 N. Sun Tran Blvd.
(Ride Route 10 to Romero & Smoot)
Monday - Friday
8 a.m. – 4 p.m.
(Or by appointment)
4. Bring a valid photo ID

sun tran · SUN LINK · sun van

Route 10 M-F / Northbound

Downtown — Ronstadt Ctr. ❶	Oracle at Grant ❷	Prince at Flowing Wells ❸	Romero at Smoot ❹	Davis at Curtis ❺	La Cholla at Ruthrauff ❻
600	610	619	622	633	638
630	640	649	652	703	708
700	711	720	723	734	740
730	741	750	753	804	810
800	811	820	823	834	840
830	841	850	853	904	910
900	911	920	923	934	940
930	941	950	953	1004	1010
1000	1011	1020	1023	1034	1040
1030	1041	1050	1053	1104	1110
1100	1111	1120	1123	1134	1140
1130	1141	1150	1153	**1204**	**1210**
1200	**1211**	**1220**	**1223**	**1234**	**1240**
1230	**1241**	**1250**	**1253**	**104**	**110**
100	**111**	**120**	**123**	**134**	**140**
130	**141**	**150**	**153**	**204**	**210**
200	**212**	**222**	**225**	**236**	**242**
230	**242**	**252**	**255**	**306**	**312**
300	**312**	**322**	**325**	**336**	**342**
330	**342**	**352**	**355**	**406**	**412**
400	**412**	**422**	**425**	**436**	**442**
430	**442**	**452**	**455**	**506**	**512**
500	**512**	**522**	**525**	**536**	**542**
530	**542**	**552**	**555**	**606**	**612**
600	**610**	**619**	**622**	**633**	**638**
630	**640**	**649**	**652**	**703**	**708**
700	**709**	**718**	**721**	**732**	**737**
735	**744**	**753**	**756**	**807**	**812**
835	**844**	**853**	**856**	**907**	**912**
935	**944**	**953**	**956**	**1007**	**1012**
1035	**1044**	**1053**	**1056**	**1107**	**1112**

Route 10 M-F / Southbound

La Cholla at Ruthrauff ❻	Romero at Smoot ❹	Flowing Wells at Prince ❸	Oracle at Grant ❷	Downtown — Ronstadt Ctr. ❶
528	533	537	545	555
556	601	605	614	625
626	631	635	644	655
656	701	705	714	725
726	731	735	744	755
756	801	805	814	825
826	831	835	844	855
856	901	905	914	925
926	931	935	944	955
956	1001	1005	1014	1025
1026	1031	1035	1044	1055
1056	1101	1105	1114	1125
1126	1131	1135	1144	1155
1156	**1201**	**1205**	**1214**	**1225**
1226	**1231**	**1235**	**1244**	**1255**
1256	**101**	**105**	**114**	**125**
126	**131**	**135**	**144**	**155**
155	**200**	**204**	**214**	**225**
225	**230**	**234**	**244**	**255**
255	**300**	**304**	**314**	**325**
325	**330**	**334**	**344**	**355**
355	**400**	**404**	**414**	**425**
425	**430**	**434**	**444**	**455**
455	**500**	**504**	**514**	**525**
525	**530**	**534**	**544**	**555**
556	**601**	**605**	**614**	**625**
626	**631**	**635**	**644**	**655**
658	**703**	**707**	**715**	**725**
753	**758**	**802**	**810**	**820**
853	**858**	**902**	**910**	**920**
953	**958**	**1002**	**1010**	**1020**

Route 10 SAT / Northbound

❶	❷	❸	❹	❺	❻
630	639	648	651	701	706
730	739	748	751	801	806
830	839	848	851	901	906
930	941	950	953	1004	1010
1030	1041	1050	1053	1104	1110
1130	1141	1150	1153	**1204**	**1210**
1230	**1241**	**1250**	**1253**	**104**	**110**
130	**141**	**150**	**153**	**204**	**210**
230	**241**	**250**	**253**	**304**	**310**
330	**341**	**350**	**353**	**404**	**410**
430	**441**	**450**	**453**	**504**	**510**
530	**541**	**550**	**553**	**604**	**610**
630	**639**	**648**	**651**	**701**	**706**
730	**739**	**748**	**751**	**801**	**806**
830	**839**	**848**	**851**	**901**	**906**

Route 10 SAT / Southbound

❻	❹	❸	❷	❶
528	532	536	545	555
628	632	636	645	655
728	732	736	745	755
828	832	836	845	855
925	930	934	944	955
1025	1030	1034	1044	1055
1125	1130	1134	1144	1155
1225	**1230**	**1234**	**1244**	**1255**
125	**130**	**134**	**144**	**155**
225	**230**	**234**	**244**	**255**
325	**330**	**334**	**344**	**355**
425	**430**	**434**	**444**	**455**
525	**530**	**534**	**544**	**555**
628	**632**	**636**	**645**	**655**
728	**732**	**736**	**745**	**755**

Route 10 SUN / Northbound

❶	❷	❸	❹	❺	❻
630	639	648	651	701	706
730	739	748	751	801	806
830	839	848	851	901	906
930	941	950	953	1004	1010
1030	1041	1050	1053	1104	1110
1130	1141	1150	1153	**1204**	**1210**
1230	**1241**	**1250**	**1253**	**104**	**110**
130	**141**	**150**	**153**	**204**	**210**
230	**241**	**250**	**253**	**304**	**310**
330	**341**	**350**	**353**	**404**	**410**
430	**441**	**450**	**453**	**504**	**510**
530	**541**	**550**	**553**	**604**	**610**
630	**639**	**648**	**651**	**701**	**706**
730	**739**	**748**	**751**	**801**	**806**

Route 10 SUN / Southbound

❻	❹	❸	❷	❶
630	634	638	647	657
730	734	738	747	757
830	834	838	847	857
929	934	938	948	959
1029	1034	1038	1048	1059
1129	1134	1138	1148	1159
1229	**1234**	**1238**	**1248**	**1259**
129	**134**	**138**	**148**	**159**
229	**234**	**238**	**248**	**259**
329	**334**	**338**	**348**	**359**
429	**434**	**438**	**448**	**459**
529	**534**	**538**	**548**	**559**
630	**634**	**638**	**647**	**657**
730	**734**	**738**	**747**	**757**

Route 11 FTN

Alvernon

Roy Laos Transit Center
El Pueblo Neighborhood Center
Tucson Rodeo Grounds
Banner - UMC South Campus
MVD
Tanque Verde Swap Meet
Gospel Rescue Mission
La Frontera Center
HomeGoods Distribution Center
Desert View High School
Tucson International Airport
Palo Verde Industrial Park
Butterfield Park
Randolph Recreation Center
DIRECT Center for Independence
Catalina High School
Jewish Community Center

T Laos Transit Center (Centro de Tránsito)
Connecting to/(Conexión a):
Sun Tran — 2,12,18,23,24,25,26,27,29,50
Sun Express — 204X,203X
Sun Shuttle — 421,430,440,486

P Park & Ride Lot (Estacione y Viaje)
Laos Transit Center/Irvington

Designated trips only
(Viajes designados solamente)

FTN Buses every 20 minutes on weekdays, 6AM-6PM
(Autobuses cada 20 minutos entre semana, 6AM-6PM)

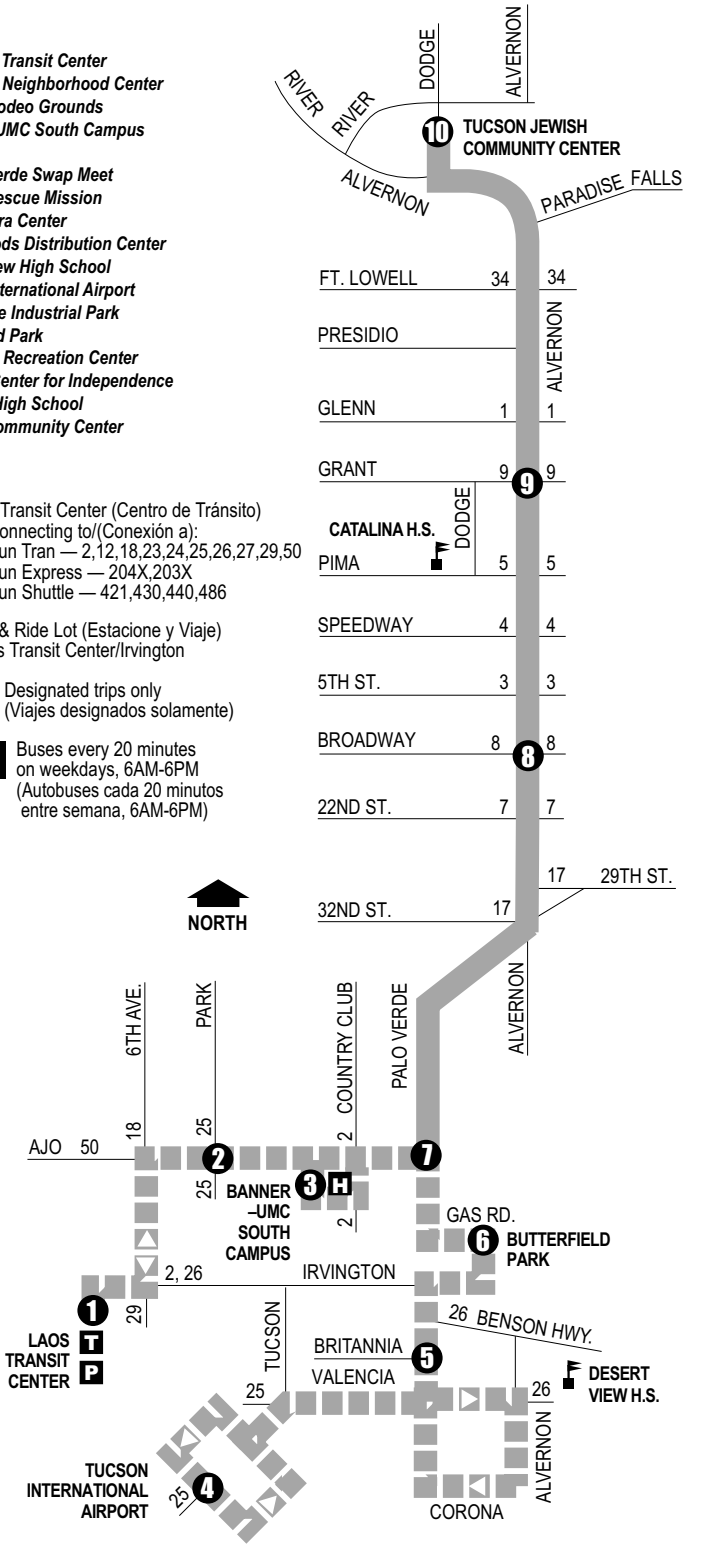

This route travels through our new On Demand Zone. See page 51 for route maps.
Esta ruta viaja por nuestra nueva Zona On Demand. Vea la página 51 para mapas de rutas.

Route 11 M-F / Northbound

Laos Transit Center P ❶	Ajo at Park ❷	Banner—UMC South Campus ❸	Tucson Airport ❹	Palo Verde at Valencia (Britannia) ❺	Butterfield Park ❻	Palo Verde at Ajo ❼	Alvernon at Broadway ❽	Alvernon at Grant ❾	Dodge at River ❿
523	529	535	—	—	—	540	550	559	605
—	—	—	531	543	550	555	605	614	620
553	559	605	—	—	—	610	620	629	635
—	—	—	601	613	620	625	635	644	650
618	625	632	—	—	—	637	648	658	705
—	—	—	628	640	647	652	703	713	720
648	655	702	—	—	—	707	718	728	735
—	—	—	658	710	717	722	733	743	750
718	725	732	—	—	—	737	748	758	805
—	—	—	728	740	747	752	803	813	820
748	755	802	—	—	—	807	818	828	835
—	—	—	758	810	817	822	833	843	850
818	825	832	—	—	—	837	848	858	905
—	—	—	828	840	847	852	903	913	920
848	855	902	—	—	—	907	918	928	935
—	—	—	858	910	917	922	933	943	950
918	925	932	—	—	—	937	948	958	1005
—	—	—	928	940	947	952	1003	1013	1020
948	955	1002	—	—	—	1007	1018	1028	1035
—	—	—	958	1010	1017	1022	1033	1043	1050
1018	1025	1032	—	—	—	1037	1048	1058	1105
—	—	—	1028	1040	1047	1052	1103	1113	1120
1048	1055	1102	—	—	—	1107	1118	1128	1135
—	—	—	1058	1110	1117	1122	1133	1143	1150
1118	1125	1132	—	—	—	1137	1148	1158	**1205**
—	—	—	1128	1140	1147	1152	**1203**	**1213**	**1220**
1148	1155	1202	—	—	—	**1207**	**1218**	**1228**	**1235**
—	—	—	1158	**1210**	**1217**	**1222**	**1233**	**1243**	**1250**
1218	**1225**	**1232**	—	—	—	**1237**	**1248**	**1258**	**105**
—	—	—	**1228**	**1240**	**1247**	**1252**	**103**	**113**	**120**
1248	**1255**	**102**	—	—	—	**107**	**118**	**128**	**135**
—	—	—	**1258**	**110**	**117**	**122**	**133**	**143**	**150**
117	**124**	**131**	—	—	—	**136**	**147**	**158**	**205**
—	—	—	**126**	**139**	**146**	**151**	**202**	**213**	**220**
147	**154**	**201**	—	—	—	**206**	**217**	**228**	**235**
—	—	—	**156**	**209**	**216**	**221**	**232**	**243**	**250**
217	**224**	**231**	—	—	—	**236**	**247**	**258**	**305**
—	—	—	**226**	**239**	**246**	**251**	**302**	**313**	**320**
247	**254**	**301**	—	—	—	**306**	**317**	**328**	**335**
—	—	—	**256**	**309**	**316**	**321**	**332**	**343**	**350**
317	**324**	**331**	—	—	—	**336**	**347**	**358**	**405**
—	—	—	**326**	**339**	**346**	**351**	**402**	**413**	**420**
347	**354**	**401**	—	—	—	**406**	**417**	**428**	**435**
—	—	—	**356**	**409**	**416**	**421**	**432**	**443**	**450**
417	**424**	**431**	—	—	—	**436**	**447**	**458**	**505**
—	—	—	**426**	**439**	**446**	**451**	**502**	**513**	**520**
447	**454**	**501**	—	—	—	**506**	**517**	**528**	**535**
—	—	—	**456**	**509**	**516**	**521**	**532**	**543**	**550**
521	**527**	**533**	—	—	—	**538**	**548**	**558**	**605**
—	—	—	**529**	**541**	**548**	**553**	**603**	**613**	**620**
606	**612**	**618**	—	—	—	**623**	**633**	**643**	**650**
—	—	—	**635**	**646**	**653**	**657**	**706**	**714**	**720**
712	**717**	**723**	—	—	—	**727**	**736**	**744**	**750**
—	—	—	**735**	**746**	**753**	**757**	**806**	**814**	**820**
812	**817**	**823**	—	—	—	**827**	**836**	**844**	**850**
—	—	—	**835**	**846**	**853**	**857**	**906**	**914**	**920**
912	**917**	**923**	—	—	—	**927**	**936**	**944**	**950**
—	—	—	**935**	**946**	**953**	**957**	**1006**	**1014**	**1020**
1012	**1017**	**1023**	—	—	—	**1027**	**1036**	**1044**	**1050**
—	—	—	**1035**	**1046**	**1053**	**1057**	**1106**	**1114**	**1120**
1112	**1117**	**1123**	—	—	—	**1127**	**1136**	**1144**	**1150**
—	—	—	**1135**	**1146**	**1153**	**1157**	1206	1214	1220

Route 11 M-F / Southbound

Dodge at River ❿	Alvernon at Grant ❾	Alvernon at Broadway ❽	Palo Verde at Ajo (SW) ❼	Butterfield Park ❻	Palo Verde at Valencia (Britannia) ❺	Tucson Airport ❹	Ajo at Palo Verde (NW) ❼	Banner—UMC South Campus ❸	Ajo at Park ❷	Laos Transit Center P ❶
455	501	509	519	522	529	542	—	—	—	—
510	516	524	—	—	—	—	534	537	543	550
525	531	539	549	552	559	612	—	—	—	—
540	546	554	—	—	—	—	604	607	613	620
555	601	609	619	622	629	642	—	—	—	—
610	617	626	—	—	—	—	637	640	646	654
625	632	641	652	655	703	717	—	—	—	—
640	647	656	—	—	—	—	707	710	716	724
655	702	711	722	725	733	747	—	—	—	—
710	718	728	—	—	—	—	739	743	750	758
725	733	743	754	758	806	820	—	—	—	—
740	748	758	—	—	—	—	809	813	820	828
755	803	813	824	828	836	850	—	—	—	—
810	818	828	—	—	—	—	839	843	850	858
825	833	843	854	858	906	920	—	—	—	—
840	848	858	—	—	—	—	909	913	920	928
855	903	913	924	928	936	950	—	—	—	—
910	918	928	—	—	—	—	939	943	950	958
925	933	943	954	958	1006	1020	—	—	—	—
940	948	958	—	—	—	—	1009	1013	1020	1028
955	1003	1013	1024	1028	1036	1050	—	—	—	—
1010	1018	1028	—	—	—	—	1039	1043	1050	1058
1025	1033	1043	1054	1058	1106	1120	—	—	—	—
1040	1048	1058	—	—	—	—	1109	1113	1120	1128
1055	1103	1113	1124	1128	1136	1150	—	—	—	—
1110	1118	1128	—	—	—	—	1139	1143	1150	1158
1125	1133	1143	1154	1158	**1206**	**1220**	—	—	—	—
1140	1148	1158	—	—	—	—	**1209**	**1213**	**1220**	**1228**
1155	**1203**	**1213**	**1224**	**1228**	**1236**	**1250**	—	—	—	—
1210	**1218**	**1228**	—	—	—	—	**1239**	**1243**	**1250**	**1258**
1225	**1233**	**1243**	**1254**	**1258**	**106**	**120**	—	—	—	—
1240	**1248**	**1258**	—	—	—	—	**109**	**113**	**120**	**128**
1255	**103**	**113**	**124**	**128**	**136**	**150**	—	—	—	—
110	**118**	**128**	—	—	—	—	**139**	**143**	**150**	**158**
125	**133**	**143**	**154**	**158**	**206**	**220**	—	—	—	—
140	**148**	**158**	—	—	—	—	**209**	**213**	**220**	**228**
155	**203**	**213**	**224**	**228**	**236**	**250**	—	—	—	—
210	**218**	**228**	—	—	—	—	**239**	**243**	**250**	**258**
225	**233**	**243**	**254**	**258**	**306**	**321**	—	—	—	—
240	**248**	**258**	—	—	—	—	**309**	**313**	**320**	**328**
255	**303**	**313**	**324**	**328**	**336**	**351**	—	—	—	—
310	**318**	**328**	—	—	—	—	**339**	**343**	**350**	**358**
325	**333**	**343**	**354**	**358**	**406**	**421**	—	—	—	—
340	**348**	**358**	—	—	—	—	**409**	**413**	**420**	**428**
355	**403**	**413**	**424**	**428**	**436**	**451**	—	—	—	—
410	**418**	**428**	—	—	—	—	**439**	**443**	**450**	**458**
425	**433**	**443**	**454**	**458**	**506**	**521**	—	—	—	—
440	**448**	**458**	—	—	—	—	**509**	**513**	**520**	**528**
455	**503**	**513**	**524**	**528**	**536**	**551**	—	—	—	—
510	**518**	**528**	—	—	—	—	**539**	**543**	**550**	**558**
525	**533**	**543**	**554**	**558**	**606**	**621**	—	—	—	—
540	**548**	**558**	—	—	—	—	**609**	**613**	**620**	**628**
555	**603**	**613**	**624**	**628**	**636**	**651**	—	—	—	—
610	**617**	**626**	—	—	—	—	**637**	**640**	**646**	**654**
640	**647**	**656**	**707**	**710**	**718**	**732**	—	—	—	—
710	**716**	**724**	—	—	—	—	**734**	**737**	**742**	**749**
740	**746**	**754**	**804**	**807**	**814**	**827**	—	—	—	—
810	**816**	**824**	—	—	—	—	**834**	**837**	**842**	**849**
840	**846**	**854**	**904**	**907**	**914**	**927**	—	—	—	—
910	**916**	**924**	—	—	—	—	**934**	**937**	**942**	**949**
940	**946**	**954**	**1004**	**1007**	**1014**	**1027**	—	—	—	—
1010	**1016**	**1024**	—	—	—	—	**1034**	**1037**	**1042**	**1049**
1040	**1046**	**1054**	**1104**	**1107**	**1114**	**1127**	—	—	—	—

Route 11 SAT / Northbound

Laos Transit Center P	Ajo at Park	Banner—UMC South Campus	Tucson Airport	Palo Verde at Valencia *(Britannia)*	Butterfield Park	Palo Verde at Ajo	Alvernon at Broadway	Alvernon at Grant	Dodge at River
❶	❷	❸	❹	❺	❻	❼	❽	❾	❿
—	—	—	539	550	557	602	611	619	625
614	620	626	—	—	—	631	640	649	655
—	—	—	639	650	657	702	711	719	725
714	720	726	—	—	—	731	740	749	755
—	—	—	739	750	757	802	811	819	825
814	820	826	—	—	—	831	840	849	855
—	—	—	839	850	857	902	911	919	925
914	920	926	—	—	—	931	940	949	955
—	—	—	935	947	954	959	1009	1018	1025
1010	1017	1024	—	—	—	1029	1039	1048	1055
—	—	—	1035	1047	1054	1059	1109	1118	1125
1110	1117	1124	—	—	—	1129	1139	1148	1155
—	—	—	1135	1147	1154	1159	**1209**	**1218**	**1225**
1210	**1217**	**1224**	**—**	**—**	**—**	**1229**	**1239**	**1248**	**1255**
—	**—**	**—**	**1235**	**1247**	**1254**	**1259**	**109**	**118**	**125**
110	**117**	**124**	**—**	**—**	**—**	**129**	**139**	**148**	**155**
—	**—**	**—**	**135**	**147**	**154**	**159**	**209**	**218**	**225**
210	**217**	**224**	**—**	**—**	**—**	**229**	**239**	**248**	**255**
—	**—**	**—**	**235**	**247**	**254**	**259**	**309**	**318**	**325**
310	**317**	**324**	**—**	**—**	**—**	**329**	**339**	**348**	**355**
—	**—**	**—**	**335**	**347**	**354**	**359**	**409**	**418**	**425**
410	**417**	**424**	**—**	**—**	**—**	**429**	**439**	**448**	**455**
—	**—**	**—**	**435**	**447**	**454**	**459**	**509**	**518**	**525**
510	**517**	**524**	**—**	**—**	**—**	**529**	**539**	**548**	**555**
—	**—**	**—**	**539**	**550**	**557**	**602**	**611**	**619**	**625**
615	**621**	**627**	**—**	**—**	**—**	**632**	**641**	**649**	**655**
—	**—**	**—**	**639**	**650**	**657**	**702**	**711**	**719**	**725**
715	**721**	**727**	**—**	**—**	**—**	**732**	**741**	**749**	**755**
—	**—**	**—**	**739**	**750**	**757**	**802**	**811**	**819**	**825**
845	**851**	**857**	**—**	**—**	**—**	**902**	**911**	**919**	**925**

Route 11 SAT / Southbound

Dodge at River	Alvernon at Grant	Alvernon at Broadway	Palo Verde at Ajo (SW)	Butterfield Park	Palo Verde at Valencia *(Britannia)*	Tucson Airport	Ajo at Palo Verde (NW)	Banner—UMC South Campus	Ajo at Park	Laos Transit Center P
❿	❾	❽	❼	❻	❺	❹	❼	❸	❷	❶
515	522	531	540	544	550	603	—	—	—	—
600	607	616	—	—	—	—	625	628	634	640
630	637	646	655	659	705	718	—	—	—	—
700	707	716	—	—	—	—	725	728	734	740
730	737	746	755	759	805	818	—	—	—	—
800	807	816	—	—	—	—	825	828	834	840
830	837	846	855	859	905	918	—	—	—	—
900	907	916	—	—	—	—	925	928	934	940
930	937	946	955	959	1005	1018	—	—	—	—
1000	1008	1018	—	—	—	—	1028	1032	1038	1045
1030	1038	1048	1058	1103	1110	1123	—	—	—	—
1100	1108	1118	—	—	—	—	1128	1132	1138	1145
1130	1138	1148	1158	**1203**	**1210**	**1223**	**—**	**—**	**—**	**—**
1200	**1208**	**1218**	**—**	**—**	**—**	**—**	**1228**	**1232**	**1238**	**1245**
1230	**1238**	**1248**	**1258**	**103**	**110**	**123**	**—**	**—**	**—**	**—**
100	**108**	**118**	**—**	**—**	**—**	**—**	**128**	**132**	**138**	**145**
130	**138**	**148**	**158**	**203**	**210**	**223**	**—**	**—**	**—**	**—**
200	**208**	**218**	**—**	**—**	**—**	**—**	**228**	**232**	**238**	**245**
230	**238**	**248**	**258**	**303**	**310**	**323**	**—**	**—**	**—**	**—**
300	**308**	**318**	**—**	**—**	**—**	**—**	**328**	**332**	**338**	**345**
330	**338**	**348**	**358**	**403**	**410**	**423**	**—**	**—**	**—**	**—**
400	**408**	**418**	**—**	**—**	**—**	**—**	**428**	**432**	**438**	**445**
430	**438**	**448**	**458**	**503**	**510**	**523**	**—**	**—**	**—**	**—**
500	**508**	**518**	**—**	**—**	**—**	**—**	**528**	**532**	**538**	**545**
530	**538**	**548**	**558**	**603**	**610**	**623**	**—**	**—**	**—**	**—**
600	**607**	**616**	**—**	**—**	**—**	**—**	**625**	**628**	**634**	**640**
630	**637**	**646**	**655**	**659**	**705**	**718**	**—**	**—**	**—**	**—**
700	**707**	**716**	**—**	**—**	**—**	**—**	**725**	**728**	**734**	**740**
730	**737**	**746**	**755**	**759**	**805**	**818**	**—**	**—**	**—**	**—**
800	**807**	**816**	**—**	**—**	**—**	**—**	**825**	**828**	**834**	**840**

Route 11 SUN / Northbound

❶	❷	❸	❹	❺	❻	❼	❽	❾	❿
—	—	—	539	550	557	602	611	619	625
614	620	626	—	—	—	631	640	649	655
—	—	—	639	650	657	702	711	719	725
714	720	726	—	—	—	731	740	749	755
—	—	—	739	750	757	802	811	819	825
814	820	826	—	—	—	831	840	849	855
—	—	—	839	850	857	902	911	919	925
914	920	926	—	—	—	931	940	949	955
—	—	—	935	947	954	959	1009	1018	1025
1010	1017	1024	—	—	—	1029	1039	1048	1055
—	—	—	1035	1047	1054	1059	1109	1118	1125
1110	1117	1124	—	—	—	1129	1139	1148	1155
—	—	—	1135	1147	1154	1159	**1209**	**1218**	**1225**
1210	**1217**	**1224**	**—**	**—**	**—**	**1229**	**1239**	**1248**	**1255**
—	**—**	**—**	**1235**	**1247**	**1254**	**1259**	**109**	**118**	**125**
110	**117**	**124**	**—**	**—**	**—**	**129**	**139**	**148**	**155**
—	**—**	**—**	**135**	**147**	**154**	**159**	**209**	**218**	**225**
210	**217**	**224**	**—**	**—**	**—**	**229**	**239**	**248**	**255**
—	**—**	**—**	**235**	**247**	**254**	**259**	**309**	**318**	**325**
310	**317**	**324**	**—**	**—**	**—**	**329**	**339**	**348**	**355**
—	**—**	**—**	**335**	**347**	**354**	**359**	**409**	**418**	**425**
410	**417**	**424**	**—**	**—**	**—**	**429**	**439**	**448**	**455**
—	**—**	**—**	**435**	**447**	**454**	**459**	**509**	**518**	**525**
510	**517**	**524**	**—**	**—**	**—**	**529**	**539**	**548**	**555**
—	**—**	**—**	**539**	**550**	**557**	**602**	**611**	**619**	**625**
615	**621**	**627**	**—**	**—**	**—**	**632**	**641**	**649**	**655**
—	**—**	**—**	**639**	**650**	**657**	**702**	**711**	**719**	**725**
715	**721**	**727**	**—**	**—**	**—**	**732**	**741**	**749**	**755**
—	**—**	**—**	**739**	**750**	**757**	**802**	**811**	**819**	**825**

Route 11 SUN / Southbound

❿	❾	❽	❼	❻	❺	❹	❼	❸	❷	❶
515	522	531	540	544	550	603	—	—	—	—
600	607	616	—	—	—	—	625	628	634	640
630	637	646	655	659	705	718	—	—	—	—
700	707	716	—	—	—	—	725	728	734	740
730	737	746	755	759	805	818	—	—	—	—
800	807	816	—	—	—	—	825	828	834	840
830	837	846	855	859	905	918	—	—	—	—
900	907	916	—	—	—	—	925	928	934	940
930	937	946	955	959	1005	1018	—	—	—	—
1000	1008	1018	—	—	—	—	1028	1032	1038	1045
1030	1038	1048	1058	1103	1110	1123	—	—	—	—
1100	1108	1118	—	—	—	—	1128	1132	1138	1145
1130	1138	1148	1158	**1203**	**1210**	**1223**	**—**	**—**	**—**	**—**
1200	**1208**	**1218**	**—**	**—**	**—**	**—**	**1228**	**1232**	**1238**	**1245**
1230	**1238**	**1248**	**1258**	**103**	**110**	**123**	**—**	**—**	**—**	**—**
100	**108**	**118**	**—**	**—**	**—**	**—**	**128**	**132**	**138**	**145**
130	**138**	**148**	**158**	**203**	**210**	**223**	**—**	**—**	**—**	**—**
200	**208**	**218**	**—**	**—**	**—**	**—**	**228**	**232**	**238**	**245**
230	**238**	**248**	**258**	**303**	**310**	**323**	**—**	**—**	**—**	**—**
300	**308**	**318**	**—**	**—**	**—**	**—**	**328**	**332**	**338**	**345**
330	**338**	**348**	**358**	**403**	**410**	**423**	**—**	**—**	**—**	**—**
400	**408**	**418**	**—**	**—**	**—**	**—**	**428**	**432**	**438**	**445**
430	**438**	**448**	**458**	**503**	**510**	**523**	**—**	**—**	**—**	**—**
500	**508**	**518**	**—**	**—**	**—**	**—**	**528**	**532**	**538**	**545**
530	**538**	**548**	**558**	**603**	**610**	**623**	**—**	**—**	**—**	**—**
600	**607**	**616**	**—**	**—**	**—**	**—**	**625**	**628**	**634**	**640**
630	**637**	**646**	**655**	**659**	**705**	**718**	**—**	**—**	**—**	**—**
700	**707**	**716**	**—**	**—**	**—**	**—**	**725**	**728**	**734**	**740**
730	**737**	**746**	**755**	**759**	**805**	**818**	**—**	**—**	**—**	**—**

Route 12 FTN

10th/12th Avenue

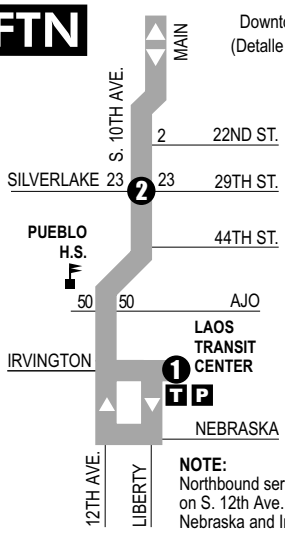

NOTE:
Northbound service only on S. 12th Ave. between Nebraska and Irvington.

Downtown Detail
(Detalle del Centro)

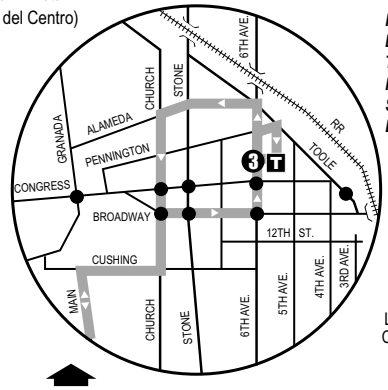

Roy Laos Transit Center
El Pueblo Neighborhood Center
Tucson Rodeo Grounds
Pueblo High School
South Tucson
Downtown (Centro)
Tucson Convention Center
La Frontera
Ronstadt Transit Center
Joel D. Valdez Main Library
ADA/Special Services
Pima County Superior Court

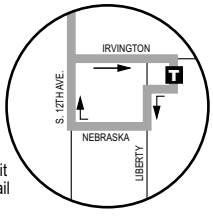

Laos Transit Center Detail

P Park & Ride Lots (Estacione y Viaje)
Laos Transit Center/Irvington

T Ronstadt Transit Center (Centro de Tránsito)
Connecting to/(Conexión a):
Sun Tran — 1,2,3,4,6,7,8,10,16,18,19,21,22,23,25
Sun Express — 23X, 101X,102X AM, 103X, 104X, 105X,107X,109X,110X
Sun Link streetcar
Sun Shuttle — 421

T Laos Transit Center (Centro de Tránsito)
Connecting to/(Conexión a):
Sun Tran — 2,11,18,23,24,25,26,27,29,50
Sun Express — 203X,204X
Sun Shuttle — 421,430,440, 486

Sun Link Transfer Point
(Puntos de Transbordo a Sun Link)
● Sun Link stops (paradas de Sun Link)

FTN Buses every 20 minutes on weekdays, 6AM-6PM
(Autobuses cada 20 minutos entre semana, 6AM-6PM)

Route 12 M-F Northbound

Laos Transit Center P ❶	10th Ave. at 29th St. ❷	Downtown — Ronstadt Ctr. ❸
503	516	525
602	615	625
622	635	645
640	655	705
700	715	725
720	735	745
740	755	805
800	815	825
820	835	845
841	855	905
901	915	925
921	935	945
941	955	1005
1001	1015	1025
1021	1035	1045
1041	1055	1105
1101	1115	1125
1121	1135	1145
1141	1155	**1205**
1201	**1215**	**1225**
1221	**1235**	**1245**
1239	**1254**	**105**
1259	**114**	**125**
119	**134**	**145**
139	**154**	**205**
159	**214**	**225**
219	**234**	**245**
239	**254**	**305**
259	**314**	**325**
319	**334**	**345**
339	**354**	**405**
359	**414**	**425**
419	**434**	**445**
439	**454**	**505**
459	**514**	**525**
519	**534**	**545**
541	**555**	**605**
601	**615**	**625**
631	**645**	**655**
703	**716**	**725**
733	**746**	**755**
803	**816**	**825**
833	**846**	**855**
903	**916**	**925**
933	**946**	**955**
1003	**1016**	**1025**
1033	**1046**	**1055**
1103	**1116**	**1125**
1133	**1146**	**1155**

Route 12 M-F Southbound

Downtown — Ronstadt Ctr. ❸	10th Ave. at 29th St. ❷	Laos Transit Center. P ❶
530	540	550
630	641	652
650	701	712
710	721	732
730	741	752
750	801	812
810	821	832
830	841	852
850	901	912
910	921	932
930	941	952
950	1001	1012
1010	1021	1032
1030	1041	1052
1050	1101	1112
1110	1121	1132
1130	1141	1152
1150	**1201**	**1212**
1210	**1221**	**1232**
1230	**1241**	**1252**
1250	**101**	**112**
110	**121**	**133**
130	**141**	**153**
150	**201**	**213**
210	**221**	**233**
230	**241**	**253**
250	**301**	**313**
310	**321**	**333**
330	**341**	**353**
350	**401**	**413**
410	**422**	**434**
430	**442**	**454**
450	**502**	**514**
510	**522**	**534**
530	**542**	**554**
600	**611**	**622**
630	**641**	**652**
700	**710**	**720**
730	**740**	**750**
800	**810**	**820**
830	**840**	**850**
900	**910**	**920**
930	**940**	**950**
1000	**1010**	**1020**
1030	**1040**	**1050**
1100	**1110**	**1120**
1130	**1140**	**1150**
1200	1210	1220

Route 12 SAT / Northbound

Laos Transit Center P ❶	10th Ave. at 29th St. ❷	Downtown — Ronstadt Ctr. ❸
533	546	555
603	616	625
633	646	655
703	716	725
733	746	755
803	816	825
833	846	855
900	915	925
930	945	955
1000	1015	1025
1030	1045	1055
1100	1115	1125
1130	1145	1155
1200	**1215**	**1225**
1230	**1245**	**1255**
100	**115**	**125**
130	**145**	**155**
200	**215**	**225**
230	**245**	**255**
300	**315**	**325**
330	**345**	**355**
400	**415**	**425**
430	**445**	**455**
500	**515**	**525**
530	**545**	**555**
633	**646**	**655**
733	**746**	**755**
833	**846**	**855**

Route 12 SAT / Southbound

Downtown — Ronstadt Ctr. ❸	10th Ave. at 29th St. ❷	Laos Transit Center. P ❶
600	610	622
630	640	652
700	710	722
730	740	752
800	810	822
830	840	852
900	911	924
930	941	954
1000	1011	1024
1030	1041	1054
1100	1111	1124
1130	1141	1154
1200	**1211**	**1224**
1230	**1241**	**1254**
100	**111**	**124**
130	**141**	**154**
200	**211**	**224**
230	**241**	**254**
300	**311**	**324**
330	**341**	**354**
400	**411**	**424**
430	**441**	**454**
500	**511**	**524**
530	**541**	**554**
600	**610**	**622**
700	**710**	**722**
800	**810**	**822**
900	**910**	**922**

Route 12 SUN / Northbound

❶	❷	❸
603	616	625
633	646	655
703	716	725
733	746	755
803	816	825
833	846	855
900	915	925
930	945	955
1000	1015	1025
1030	1045	1055
1100	1115	1125
1130	1145	1155
1200	**1215**	**1225**
1230	**1245**	**1255**
100	**115**	**125**
130	**145**	**155**
200	**215**	**225**
230	**245**	**255**
300	**315**	**325**
330	**345**	**355**
400	**415**	**425**
430	**445**	**455**
500	**515**	**525**
530	**545**	**555**
633	**646**	**655**
733	**746**	**755**

Route 12 SUN / Southbound

❸	❷	❶
630	640	652
700	710	722
730	740	752
800	810	822
830	840	852
900	911	924
930	941	954
1000	1011	1024
1030	1041	1054
1100	1111	1124
1130	1141	1154
1200	**1211**	**1224**
1230	**1241**	**1254**
100	**111**	**124**
130	**141**	**154**
200	**211**	**224**
230	**241**	**254**
300	**311**	**324**
330	**341**	**354**
400	**411**	**424**
430	**441**	**454**
500	**511**	**524**
530	**541**	**554**
600	**610**	**622**
700	**710**	**722**
800	**810**	**822**

Route 15

Campbell

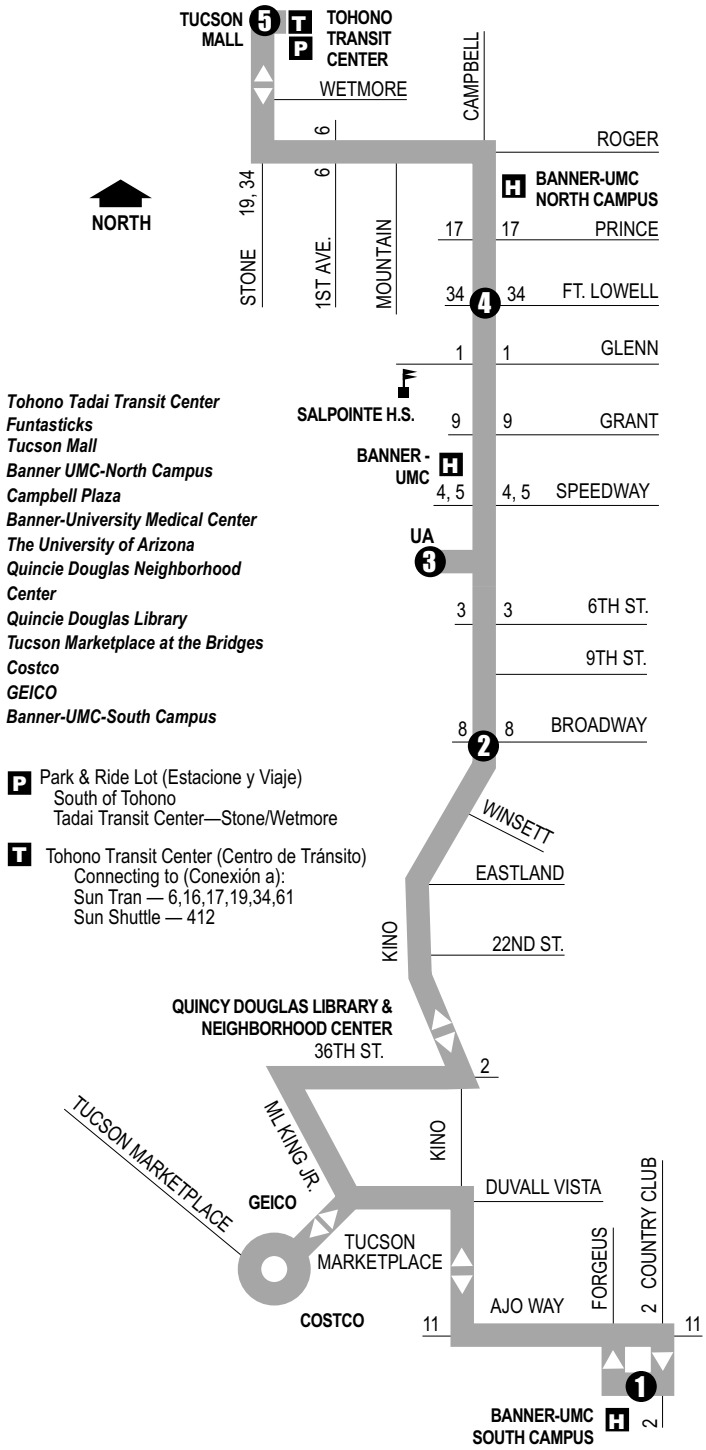

Tohono Tadai Transit Center
Funtasticks
Tucson Mall
Banner UMC-North Campus
Campbell Plaza
Banner-University Medical Center
The University of Arizona
Quincie Douglas Neighborhood Center
Quincie Douglas Library
Tucson Marketplace at the Bridges
Costco
GEICO
Banner-UMC-South Campus

P Park & Ride Lot (Estacione y Viaje)
South of Tohono
Tadai Transit Center—Stone/Wetmore

T Tohono Transit Center (Centro de Tránsito)
Connecting to (Conexión a):
Sun Tran — 6,16,17,19,34,61
Sun Shuttle — 412

This route travels through our new On Demand Zone. See page 51 for route maps.
Esta ruta viaja por nuestra nueva Zona On Demand. Vea la página 51 para mapas de rutas.

Route 15 M-F / Northbound

Banner UMC South Campus ❶	Campbell at Broadway ❷	UA Mall ❸	Campbell at Ft. Lowell ❹	Tohono Tadai Transit Ctr. P ❺
530	541	545	554	605
558	611	615	625	637
628	641	645	655	707
656	709	715	726	740
726	739	745	756	810
756	809	815	826	840
826	839	845	856	910
857	910	915	926	940
927	940	945	956	1010
957	1010	1015	1026	1040
1027	1040	1045	1056	1110
1057	1110	1115	1126	1140
1127	1140	1145	1156	1210
1157	**1210**	**1215**	**1226**	**1240**
1227	**1240**	**1245**	**1256**	**110**
1257	**110**	**115**	**126**	**140**
127	**140**	**145**	**156**	**210**
155	**209**	**215**	**228**	**242**
225	**239**	**245**	**258**	**312**
255	**309**	**315**	**328**	**342**
325	**339**	**345**	**358**	**412**
355	**409**	**415**	**428**	**442**
425	**439**	**445**	**458**	**512**
455	**509**	**515**	**528**	**542**
525	**539**	**545**	**558**	**612**
557	**610**	**615**	**626**	**638**
627	**640**	**645**	**656**	**708**
701	**712**	**716**	**725**	**736**
800	**811**	**815**	**824**	**835**
900	**911**	**915**	**924**	**935**
1000	**1011**	**1015**	**1024**	**1035**

Route 15 M-F / Southbound

Tohono Tadai Transit Ctr. P ❺	Campbell at Ft. Lowell ❹	UA Mall ❸	Campbell at Broadway ❷	Banner UMC South Campus ❶
524	536	545	549	603
553	605	615	620	635
623	635	645	650	705
649	703	715	720	736
719	733	745	750	806
749	803	815	820	836
819	833	845	850	906
849	903	915	920	936
919	933	945	950	1006
949	1003	1015	1020	1036
1019	1033	1045	1050	1106
1049	1103	1115	1120	1136
1119	1133	1145	1150	**1206**
1149	**1203**	**1215**	**1220**	**1236**
1219	**1233**	**1245**	**1250**	**106**
1249	**103**	**115**	**120**	**136**
119	**133**	**145**	**150**	**206**
148	**203**	**215**	**220**	**236**
218	**233**	**245**	**250**	**306**
248	**303**	**315**	**320**	**336**
318	**333**	**345**	**350**	**406**
348	**403**	**415**	**420**	**436**
418	**433**	**445**	**450**	**506**
448	**503**	**515**	**520**	**536**
518	**533**	**545**	**550**	**606**
550	**604**	**615**	**620**	**635**
654	**706**	**715**	**719**	**733**
754	**806**	**815**	**819**	**833**
854	**906**	**915**	**919**	**933**
954	**1006**	**1015**	**1019**	**1033**

Route 15 SAT / Northbound

Banner UMC South Campus ❶	Campbell at Broadway ❷	UA Mall ❸	Campbell at Ft. Lowell ❹	Tohono Tadai Transit Ctr. P ❺
628	640	645	655	706
728	740	745	755	806
828	840	845	855	906
926	940	945	956	1008
1026	1040	1045	1056	1108
1126	1140	1145	1156	**1208**
1226	**1240**	**1245**	**1256**	**108**
126	**140**	**145**	**156**	**208**
226	**240**	**245**	**256**	**308**
326	**340**	**345**	**356**	**408**
426	**440**	**445**	**456**	**508**
526	**540**	**545**	**556**	**608**
628	**640**	**645**	**655**	**706**
728	**740**	**745**	**755**	**806**
828	**840**	**845**	**855**	**906**

Route 15 SAT / Southbound

Tohono Tadai Transit Ctr. P ❺	Campbell at Ft. Lowell ❹	UA Mall ❸	Campbell at Broadway ❷	Banner UMC South Campus ❶
631	643	653	657	711
731	743	753	757	811
831	843	853	857	911
931	945	956	1000	1015
1031	1045	1056	1100	1115
1131	1145	1156	**1200**	**1215**
1231	**1245**	**1256**	**100**	**115**
131	**145**	**156**	**200**	**215**
231	**245**	**256**	**300**	**315**
331	**345**	**356**	**400**	**415**
431	**445**	**456**	**500**	**515**
531	**545**	**556**	**600**	**615**
631	**643**	**653**	**657**	**711**
731	**743**	**753**	**757**	**811**
831	**843**	**853**	**857**	**911**

Route 15 SUN / Northbound

❶	❷	❸	❹	❺
706	718	723	733	744
806	818	823	833	844
904	918	923	934	946
1004	1018	1023	1034	1046
1104	1118	1123	1134	1146
1204	**1218**	**1223**	**1234**	**1246**
104	**118**	**123**	**134**	**146**
204	**218**	**223**	**234**	**246**
304	**318**	**323**	**334**	**346**
404	**418**	**423**	**434**	**446**
504	**518**	**523**	**534**	**546**
606	**618**	**623**	**633**	**644**
706	**718**	**723**	**733**	**744**

Route 15 SUN / Southbound

❺	❹	❸	❷	❶
718	730	740	744	758
818	830	840	844	858
915	929	940	944	959
1015	1029	1040	1044	1059
1115	1129	1140	1144	1159
1215	**1229**	**1240**	**1244**	**1259**
115	**129**	**140**	**144**	**159**
215	**229**	**240**	**244**	**259**
315	**329**	**340**	**344**	**359**
415	**429**	**440**	**444**	**459**
515	**529**	**540**	**544**	**559**
618	**630**	**640**	**644**	**658**
718	**730**	**740**	**744**	**758**

Route 16 FTN

Oracle/Ina

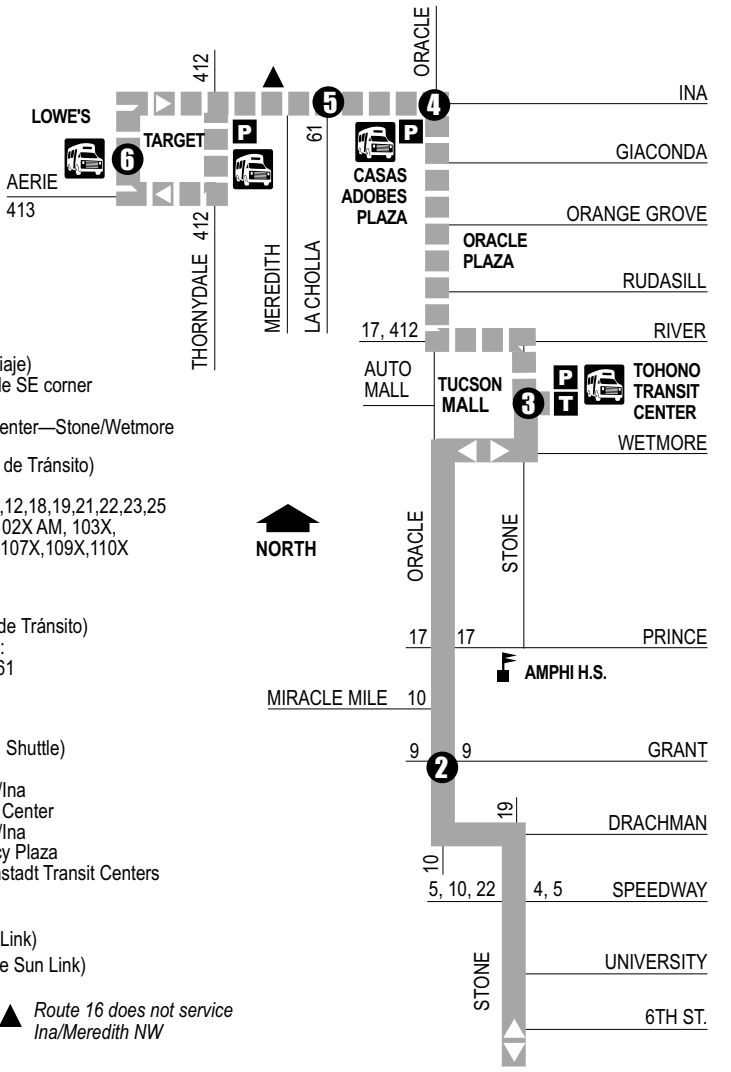

P Park & Ride Lots (Estacione y Viaje)
N. Pima Center at Ina/Thornydale SE corner
Ina/Via Ponte
South of Tohono Tadai Transit Center—Stone/Wetmore

T Ronstadt Transit Center (Centro de Tránsito)
Connecting to/(Conexión a):
Sun Tran — 1,2,3,4,6,7,8,10,12,18,19,21,22,23,25
Sun Express — 23X, 101X,102X AM, 103X, 104X, 105X,107X,109X,110X
Sun Link streetcar
Sun Shuttle — 421

T Tohono Transit Center (Centro de Tránsito)
Connecting to/(Conexión a):
Sun Tran — 6,15,17,19,34,61
Sun Shuttle — 412

Sun Shuttle Transfer Points
(Puntos de Transbordo a Sun Shuttle)
Route 401 — Oracle/Ina
Route 412 — Thornydale/Ina
Tohono Transit Center
Route 413 — Thornydale/Ina
Lowe's Regency Plaza
Route 421 — Laos & Ronstadt Transit Centers

Sun Link Transfer Point
(Puntos de Transbordo a Sun Link)
● Sun Link stops (paradas de Sun Link)

Designated trips only
(Viajes designados solamente)

▲ *Route 16 does not service Ina/Meredith NW*

Downtown (Centro)
Ronstadt Transit Center
Pima Community College (PCC) – Downtown
Tucson House
Amphi High School
Kino Post Office (Oracle/Prince)
Tohono Tadai Transit Center
Funtasticks
Tucson Mall
Casas Adobes Post Office (Oracle/Orange Grove)
Casas Adobes Plaza
Foothills Mall
Nanini Library

Downtown Detail
(Detalle del Centro)

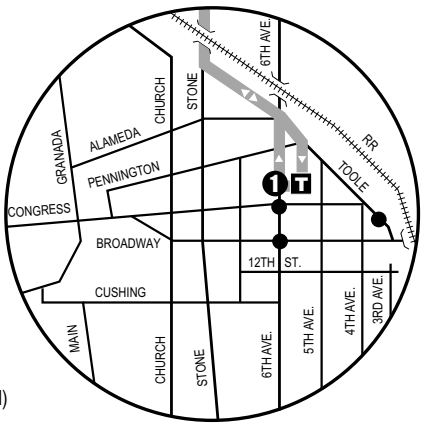

FTN Buses every 20 minutes or less on weekdays, 6AM-6PM
(Autobuses cada 20 minutos o menos entre semana, 6AM-6PM)

This route travels through our new On Demand Zone. See page 51 for route maps.
Esta ruta viaja por nuestra nueva Zona On Demand. Vea la página 51 para mapas de rutas.

Route 16 M-F / Northbound

Downtown - Ronstadt Ctr. ❶	Oracle at Grant ❷	Tohono Tadai Transit Ctr. P ❸	Ina at Oracle - NW Corner P ❹	Ina at La Cholla ❺	Lowe's at Ina ❻
530	540	552	603	608	616
600	610	623	636	642	651
630	640	653	706	712	721
700	711	725	—	—	—
715	726	740	753	759	808
730	741	755	—	—	—
745	756	810	823	829	838
800	811	825	—	—	—
815	826	840	853	859	908
830	841	855	—	—	—
845	856	910	923	929	938
900	911	926	—	—	—
915	926	941	954	1000	1009
930	941	956	—	—	—
945	956	1011	1024	1030	1039
1000	1011	1026	—	—	—
1015	1026	1041	1054	1100	1109
1030	1041	1056	—	—	—
1045	1056	1111	1124	1130	1139
1100	1111	1126	—	—	—
1115	1126	1141	1154	1200	1209
1130	1141	1156	—	—	—
1145	1156	1211	1224	1230	1239
1200	1211	1226	—	—	—
1215	1226	1241	1254	100	109
1230	1241	1256	—	—	—
1245	1256	111	124	130	139
100	112	128	—	—	—
115	127	143	157	203	213
130	142	158	—	—	—
145	157	213	227	233	243
200	212	228	—	—	—
215	227	243	257	303	313
230	242	258	—	—	—
245	257	313	327	333	343
300	312	328	—	—	—
315	327	343	357	403	413
330	342	358	—	—	—
345	357	413	427	433	443
400	412	428	—	—	—
415	427	443	457	503	513
430	442	458	—	—	—
445	457	513	527	533	543
500	512	528	—	—	—
515	527	543	557	603	613
530	542	558	—	—	—
545	557	613	627	633	643
600	611	625	—	—	—
615	626	640	653	659	708
645	656	710	723	729	738
715	725	737	—	—	—
745	755	807	819	824	832
815	825	837	—	—	—
845	855	907	919	924	932
915	925	937	—	—	—
945	955	1007	1019	1024	1032
1015	1025	1037	—	—	—
1045	1055	1107	1119	1124	1132
1115	1125	1137	—	—	—

Route 16 M-F / Southbound

Lowe's at Ina ❻	Ina at La Cholla ❺	Oracle at Ina P ❹	Tohono Tadai Transit Ctr. P ❸	Oracle at Grant ❷	Downtown - Ronstadt Ctr. ❶
506	512	518	528	546	555
533	540	546	557	615	625
603	610	616	627	645	655
—	—	—	641	659	710
629	637	643	656	714	725
—	—	—	711	729	740
659	707	713	726	744	755
—	—	—	741	759	810
729	737	743	756	814	825
—	—	—	811	829	840
759	807	813	826	844	855
—	—	—	841	859	910
829	837	843	856	914	925
—	—	—	911	929	940
859	907	913	926	944	955
—	—	—	941	959	1010
929	937	943	956	1014	1025
—	—	—	1011	1029	1040
959	1007	1013	1026	1044	1055
—	—	—	1041	1059	1110
1029	1037	1043	1056	1114	1125
—	—	—	1111	1129	1140
1059	1107	1113	1126	1144	1155
—	—	—	1141	1159	1210
1129	1137	1143	1156	1214	1225
—	—	—	1211	1229	1240
1159	1207	1213	1226	1244	1255
—	—	—	1239	1259	110
1227	1235	1241	1254	114	125
—	—	—	109	129	140
1257	105	111	124	144	155
—	—	—	139	159	210
127	135	141	154	214	225
—	—	—	209	229	240
157	205	211	224	244	255
—	—	—	239	259	310
227	235	241	254	314	325
—	—	—	309	329	340
257	305	311	324	344	355
—	—	—	338	358	410
325	333	339	353	413	425
—	—	—	408	428	440
355	403	409	423	443	455
—	—	—	438	458	510
425	433	439	453	513	525
—	—	—	508	528	540
455	503	509	523	543	555
—	—	—	541	559	610
544	552	558	610	629	640
—	—	—	643	700	710
650	657	702	712	730	740
—	—	—	743	800	810
750	757	802	812	830	840
—	—	—	843	900	910
850	857	902	912	930	940
—	—	—	943	1000	1010
950	957	1002	1012	1030	1040
—	—	—	1043	1100	1110
1050	1057	1102	1112	1130	1140

Route 16 SAT / Northbound

Downtown - Ronstadt Ctr. ❶	Oracle at Grant ❷	Tohono Tadai Transit Ctr. P ❸	Ina at Oracle - NW Corner P ❹	Ina at La Cholla ❺	Lowe's at Ina ❻
600	610	623	635	641	649
630	640	653	—	—	—
700	710	723	735	741	749
730	740	753	—	—	—
800	810	823	835	841	849
815	825	838	—	—	—
830	840	853	—	—	—
845	855	908	—	—	—
900	911	926	939	945	954
915	926	941	—	—	—
930	941	956	—	—	—
945	956	1011	—	—	—
1000	1011	1026	1039	1045	1054
1015	1026	1041	—	—	—
1030	1041	1056	—	—	—
1045	1056	1111	—	—	—
1100	1111	1126	1139	1145	1154
1115	1126	1141	—	—	—
1130	1141	1156	—	—	—
1145	1156	1211	—	—	—
1200	1211	1226	1239	1245	1254
1215	1226	1241	—	—	—
1230	1241	1256	—	—	—
1245	1256	111	—	—	—
100	111	126	139	145	154
115	126	141	—	—	—
130	141	156	—	—	—
145	156	211	—	—	—
200	211	226	239	245	254
215	226	241	—	—	—
230	241	256	—	—	—
245	256	311	—	—	—
300	311	326	339	345	354
315	326	341	—	—	—
330	341	356	—	—	—
345	356	411	—	—	—
400	411	426	439	445	454
415	426	441	—	—	—
430	441	456	—	—	—
445	456	511	524	530	539
500	511	526	—	—	—
530	541	556	609	615	624
600	610	623	—	—	—
630	640	653	705	711	719
700	710	723	—	—	—
730	740	753	805	811	819
800	810	823	—	—	—
830	840	853	905	911	919

Route 16 SAT / Southbound

Lowe's at Ina ❻	Ina at La Cholla ❺	Oracle at Ina P ❹	Tohono Tadai Transit Ctr. P ❸	Oracle at Grant ❷	Downtown - Ronstadt Ctr. ❶
—	—	—	728	745	755
718	725	731	742	800	810
—	—	—	758	815	825
—	—	—	813	830	840
—	—	—	828	845	855
818	825	831	842	900	910
—	—	—	856	914	925
—	—	—	911	929	940
—	—	—	926	944	955
914	922	928	941	959	1010
—	—	—	956	1014	1025
—	—	—	1011	1029	1040
—	—	—	1026	1044	1055
1014	1022	1028	1041	1059	1110
—	—	—	1056	1114	1125
—	—	—	1111	1129	1140
—	—	—	1126	1144	1155
1114	1122	1128	1141	1159	1210
—	—	—	1156	1214	1225
—	—	—	1211	1229	1240
—	—	—	1226	1244	1255
1214	1222	1228	1241	1259	110
—	—	—	1256	114	125
—	—	—	111	129	140
—	—	—	126	144	155
114	122	128	141	159	210
—	—	—	156	214	225
—	—	—	211	229	240
—	—	—	226	244	255
214	222	228	241	259	310
—	—	—	256	314	325
—	—	—	311	329	340
—	—	—	326	344	355
314	322	328	341	359	410
—	—	—	356	414	425
—	—	—	411	429	440
—	—	—	426	444	455
429	437	443	456	514	525
—	—	—	526	544	555
534	541	547	558	615	625
—	—	—	628	645	655
634	641	647	658	715	725
—	—	—	728	745	755
734	741	747	758	815	825
—	—	—	828	845	855
834	841	847	858	915	925

Route 16 SUN / Northbound

❶	❷	❸	❹	❺	❻
600	610	623	635	641	649
630	640	653	—	—	—
700	710	723	735	741	749
730	740	753	—	—	—
800	810	823	835	841	849
820	830	843	—	—	—
840	850	903	—	—	—
900	911	926	939	945	954
920	931	946	—	—	—
940	951	1006	—	—	—
1000	1011	1026	1039	1045	1054
1020	1031	1046	—	—	—
1040	1051	1106	—	—	—
1100	1111	1126	1139	1145	1154
1120	1131	1146	—	—	—
1140	1151	1206	—	—	—
1200	1211	1226	1239	1245	1254
1220	1231	1246	—	—	—
1240	1251	106	—	—	—
100	111	126	139	145	154
120	131	146	—	—	—
140	151	206	—	—	—
200	211	226	239	245	254
220	231	246	—	—	—
240	251	306	—	—	—
300	311	326	339	345	354
320	331	346	—	—	—
340	351	406	—	—	—
400	411	426	439	445	454
420	431	446	—	—	—
440	451	506	—	—	—
500	511	526	539	545	554
530	541	556	—	—	—
600	610	623	635	641	649
630	640	653	—	—	—
700	710	723	735	741	749
730	740	753	—	—	—
800	810	823	835	841	849

Route 16 SUN / Southbound

❻	❺	❹	❸	❷	❶
636	643	649	700	718	728
—	—	—	728	745	755
723	730	736	747	805	815
—	—	—	808	825	835
—	—	—	828	845	855
819	827	833	846	904	915
—	—	—	906	924	935
—	—	—	926	944	955
919	927	933	946	1004	1015
—	—	—	1006	1024	1035
—	—	—	1026	1044	1055
1019	1027	1033	1046	1104	1115
—	—	—	1106	1124	1135
—	—	—	1126	1144	1155
1119	1127	1133	1146	1204	1215
—	—	—	1206	1224	1235
—	—	—	1226	1244	1255
1219	1227	1233	1246	104	115
—	—	—	106	124	135
—	—	—	126	144	155
119	127	133	146	204	215
—	—	—	206	224	235
—	—	—	226	244	255
219	227	233	246	304	315
—	—	—	306	324	335
—	—	—	326	344	355
319	327	333	346	404	415
—	—	—	406	424	435
—	—	—	426	444	455
429	437	443	456	514	525
—	—	—	526	544	555
534	541	547	558	615	625
—	—	—	628	645	655
634	641	647	658	715	725
—	—	—	728	745	755
734	741	747	758	815	825

Route 17

Country Club/29th St.

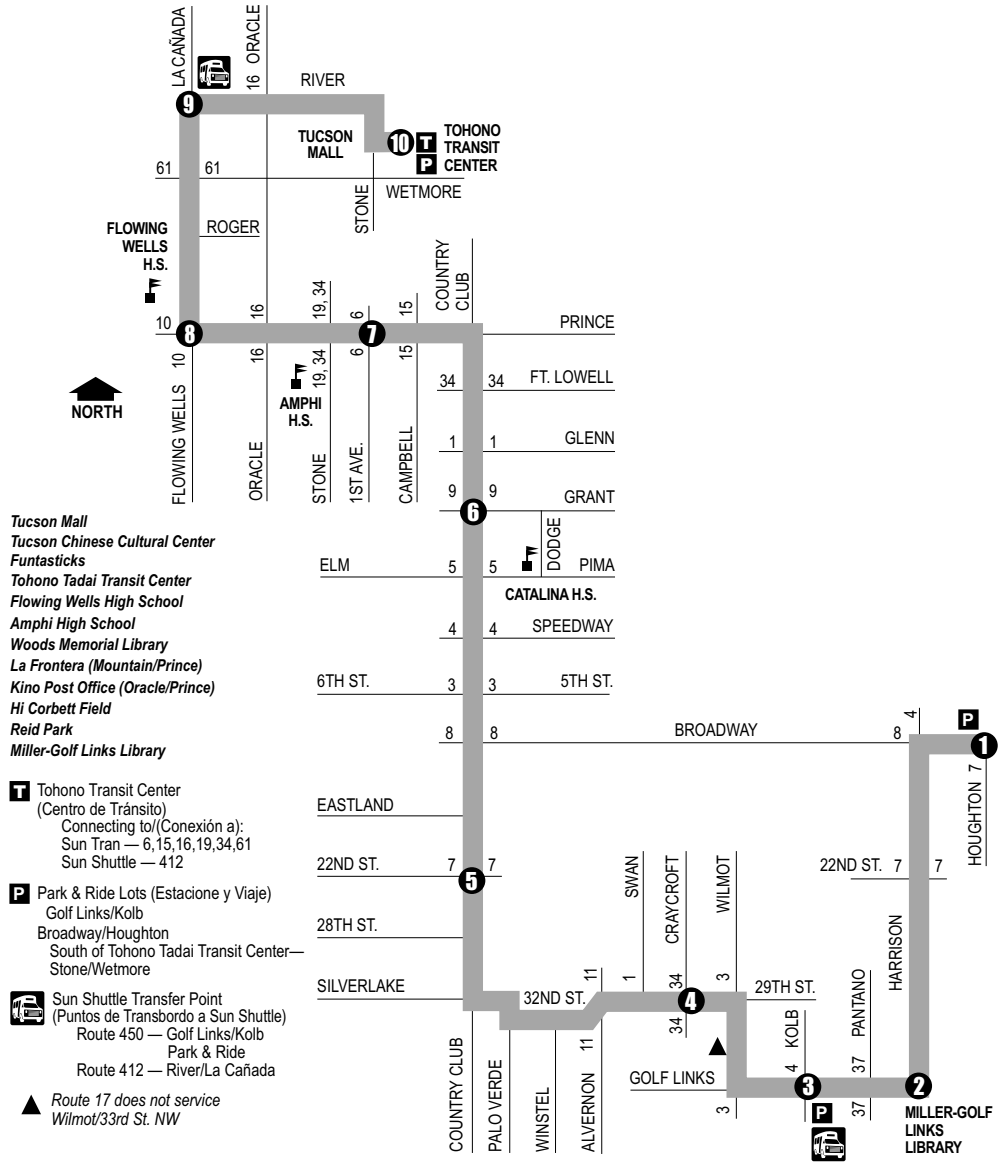

Tucson Mall
Tucson Chinese Cultural Center
Funtasticks
Tohono Tadai Transit Center
Flowing Wells High School
Amphi High School
Woods Memorial Library
La Frontera (Mountain/Prince)
Kino Post Office (Oracle/Prince)
Hi Corbett Field
Reid Park
Miller-Golf Links Library

T Tohono Transit Center
(Centro de Tránsito)
Connecting to/(Conexión a):
Sun Tran — 6,15,16,19,34,61
Sun Shuttle — 412

P Park & Ride Lots (Estacione y Viaje)
Golf Links/Kolb
Broadway/Houghton
South of Tohono Tadai Transit Center—
Stone/Wetmore

Sun Shuttle Transfer Point
(Puntos de Transbordo a Sun Shuttle)
Route 450 — Golf Links/Kolb
Park & Ride
Route 412 — River/La Cañada

▲ *Route 17 does not service Wilmot/33rd St. NW*

This route travels through our new On Demand Zone. See page 51 for route maps.
Esta ruta viaja por nuestra nueva Zona On Demand. Vea la página 51 para mapas de rutas.

Route 17 M-F / Northbound Westbound

Houghton at Broadway (P) ❶	Harrison at Golf Links ❷	Golf Links at Kolb (P) ❸	29th St. at Craycroft. ❹	Country Club at 22nd St. ❺	Country Club at Grant ❻	Prince at 1st Ave. ❼	Flowing Wells at Prince ❽	River at La Cañada ❾	Tohono Tadai Transit Ctr. ❿
511	518	526	535	548	559	611	619	625	630
535	543	552	601	615	627	639	647	654	700
605	613	622	631	645	657	709	717	724	730
635	643	652	701	715	727	739	747	754	800
705	713	722	731	745	757	809	817	824	830
736	743	752	801	815	827	839	847	854	900
806	813	822	831	845	857	909	917	924	930
836	843	852	901	915	927	939	947	954	1000
906	913	922	931	945	957	1009	1017	1024	1030
936	943	952	1001	1015	1027	1039	1047	1054	1100
1006	1013	1022	1031	1045	1057	1109	1117	1124	1130
1036	1043	1052	1101	1115	1127	1139	1147	1154	1200
1106	1113	1122	1131	1145	1157	1209	1217	1224	1230
1136	1143	1152	1201	1215	1227	1239	1247	1254	100
1206	1213	1222	1231	1245	1257	109	117	124	130
1230	1238	1247	1256	111	124	137	147	154	200
100	108	117	126	141	154	207	217	224	230
130	138	147	156	211	224	237	247	254	300
200	208	217	226	241	254	307	317	324	330
227	235	246	256	311	324	337	347	354	400
257	305	316	326	341	354	407	417	424	430
327	335	346	356	411	424	437	447	454	500
357	405	416	426	441	454	507	517	524	530
438	445	454	503	517	529	541	549	555	600
508	515	524	533	547	559	611	619	625	630
543	550	558	606	619	630	641	649	655	700
613	620	628	636	649	700	711	719	725	730
713	720	728	736	749	800	811	819	825	830
813	820	828	836	849	900	911	919	925	930
913	920	928	936	949	1000	1011	1019	1025	1030
1013	1020	1028	1036	1049	1100	1111	1119	1125	1130

Route 17 M-F / Southbound Eastbound

Tohono Tadai Transit Ctr. ❿	La Cañada at River ❾	Prince at Flowing Wells ❽	Prince at 1st Ave. ❼	Country Club at Grant ❻	Country Club at 23rd St. ❺	29th St. at Craycroft. ❹	Golf Links at Kolb (P) ❸	Harrison at Golf Links ❷	Houghton at Broadway (P) ❶
510	516	522	529	540	551	603	613	621	628
540	546	552	559	610	621	633	643	651	658
610	616	623	631	644	656	709	720	730	738
640	646	653	701	714	726	739	750	800	808
710	717	725	734	747	800	814	825	835	843
740	747	755	804	817	830	844	855	905	913
810	817	825	834	847	900	914	925	935	943
840	847	855	904	917	930	944	955	1005	1013
910	916	924	932	945	958	1012	1023	1033	1041
940	946	954	1002	1015	1028	1042	1053	1103	1111
1010	1016	1024	1032	1045	1058	1112	1123	1133	1141
1040	1046	1054	1102	1115	1128	1142	1153	1203	1211
1110	1116	1124	1132	1145	1158	1212	1223	1233	1241
1140	1146	1154	1202	1215	1228	1242	1253	103	111
1210	1216	1224	1232	1245	1258	112	123	133	141
1240	1246	1254	102	115	128	142	153	203	211
110	116	124	132	145	158	212	223	233	241
140	146	154	202	215	228	242	253	303	311
210	216	225	233	246	259	313	324	334	342
240	246	255	303	316	329	343	354	404	412
310	316	325	333	346	359	413	424	434	442
340	346	355	403	416	429	443	454	504	512
410	418	426	435	448	501	515	526	536	544
440	448	456	505	518	531	545	556	606	614
510	518	526	535	548	601	615	626	636	644
540	548	556	605	618	631	645	656	706	714
610	617	624	632	645	658	712	723	732	740
640	647	654	702	715	728	742	753	802	810
710	716	722	729	740	751	804	813	821	828
740	746	752	759	810	821	834	843	851	858
840	846	852	859	910	921	934	943	951	958
940	946	952	959	1010	1021	1034	1043	1051	1058
1040	1046	1052	1059	1110	1121	1134	1143	1151	1158

Route 17 SAT / Northbound Westbound

❶	❷	❸	❹	❺	❻	❼	❽	❾	❿
618	624	632	640	653	704	716	724	730	735
718	724	732	740	753	804	816	824	830	835
818	824	832	840	853	904	916	924	930	935
918	924	932	940	953	1004	1016	1024	1030	1035
1007	1015	1024	1033	1048	1100	1113	1122	1129	1135
1107	1115	1124	1133	1148	1200	1213	1222	1229	1235
1207	1215	1224	1233	1248	100	113	122	129	135
107	115	124	133	148	200	213	222	229	235
207	215	224	233	248	300	313	322	329	335
307	315	324	333	348	400	413	422	429	435
418	424	432	440	453	504	516	524	530	535
518	524	532	540	553	604	616	624	630	635
618	624	632	640	653	704	716	724	730	735
718	724	732	740	753	804	816	824	830	835
818	824	832	840	853	904	916	924	930	935

Route 17 SAT / Southbound Eastbound

❿	❾	❽	❼	❻	❺	❹	❸	❷	❶
615	621	628	635	646	657	711	721	730	737
715	721	728	735	746	757	811	821	830	837
815	821	828	835	846	857	911	921	930	937
915	921	928	935	946	957	1011	1021	1030	1037
1015	1021	1028	1035	1046	1057	1111	1121	1130	1137
1115	1121	1129	1137	1150	1202	1217	1228	1238	1246
1215	1221	1229	1237	1250	102	117	128	138	146
115	121	129	137	150	202	217	228	238	246
215	221	229	237	250	302	317	328	338	346
315	321	329	337	350	402	417	428	438	446
415	421	429	437	450	502	517	528	538	546
515	521	529	537	550	602	617	628	638	646
615	621	628	635	646	657	711	721	730	737
715	721	728	735	746	757	811	821	830	837
815	821	828	835	846	857	911	921	930	937

Route 17 SUN / Northbound Westbound

❶	❷	❸	❹	❺	❻	❼	❽	❾	❿
718	724	732	740	753	804	816	824	830	835
818	824	832	840	853	904	916	924	930	935
918	924	932	940	953	1004	1016	1024	1030	1035
1007	1015	1024	1033	1048	1100	1113	1122	1129	1135
1107	1115	1124	1133	1148	1200	1213	1222	1229	1235
1207	1215	1224	1233	1248	100	113	122	129	135
107	115	124	133	148	200	213	222	229	235
207	215	224	233	248	300	313	322	329	335
307	315	324	333	348	400	413	422	429	435
418	424	432	440	453	504	516	524	530	535
518	524	532	540	553	604	616	624	630	635
618	624	632	640	653	704	716	724	730	735
718	724	732	740	753	804	816	824	830	835

Route 17 SUN / Southbound Eastbound

❿	❾	❽	❼	❻	❺	❹	❸	❷	❶
715	721	728	735	746	757	811	821	830	837
815	821	828	835	846	857	911	921	930	937
915	921	928	935	946	957	1011	1021	1030	1037
1015	1021	1028	1035	1046	1057	1111	1121	1130	1137
1115	1121	1129	1137	1150	1202	1217	1228	1238	1246
1215	1221	1229	1237	1250	102	117	128	138	146
115	121	129	137	150	202	217	228	238	246
215	221	229	237	250	302	317	328	338	346
315	321	329	337	350	402	417	428	438	446
415	421	429	437	450	502	517	528	538	546
515	521	529	537	550	602	617	628	638	646
615	621	628	635	646	657	711	721	730	737
715	721	728	735	746	757	811	821	830	837

Note: Route 17 buses do not enter Golf Links/Kolb Park & Ride lot.

Nota: Los autobuses de la Ruta 17 no entran en el lote Estacione y Viaje de Golf Links/Kolb.

Route 18 FTN

S. 6th Avenue

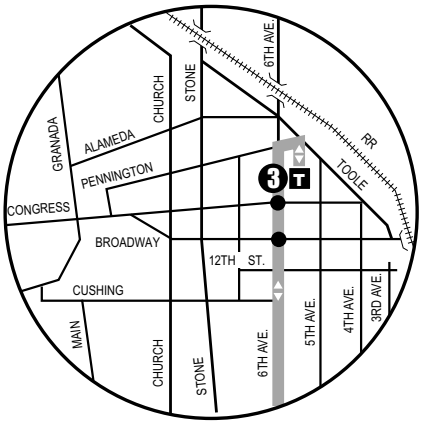

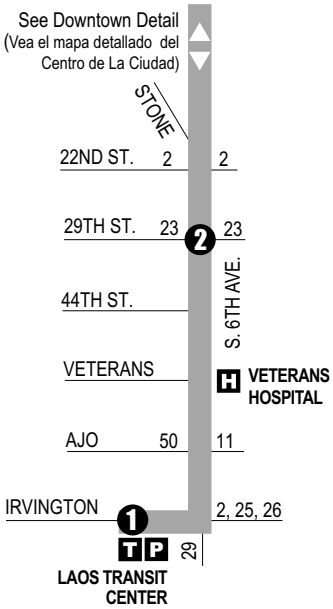

Roy Laos Transit Center
El Pueblo Neighborhood Center
Tucson Rodeo Grounds
Veteran's Hospital
Southgate Shopping Center
South Tucson
Sam Lena-South Tucson Library
Downtown (Centro)
La Frontera Center (6th Ave./14th St.)
Children's Museum
Armory Park
Ronstadt Transit Center

T Ronstadt Transit Center (Centro de Tránsito)
Connecting to/(Conexión a):
Sun Tran — 1,2,3,4,6,7,8,10,12,16,19,21,22,23,25
Sun Express — 23X,101X,102X AM, 103X, 104X, 105X,107X,109X,110X
Sun Link streetcar
Sun Shuttle — 421

T Laos Transit Center (Centro de Tránsito)
Connecting to/(Conexión a):
Sun Tran — 2,11,12,23,24,25,26,27,29,50
Sun Express — 204X,203X
Sun Shuttle — 421,430,440,486

P Park & Ride Lots (Estacione y Viaje)
Laos Transit Center/Irvington

Sun Link Transfer Point
(Puntos de Transbordo a Sun Link)
● Sun Link stops (paradas de Sun Link)

FTN Buses every 20 minutes or less on weekdays, 6AM-6PM
(Autobuses cada 20 minutos o menos entre semana, 6AM-6PM)

Route 18 M-F Northbound

Laos Transit Center P ❶	6th Ave. at 29th St. ❷	Downtown - Ronstadt Ctr. ❸
435	446	455
505	516	525
535	546	555
549	601	610
604	616	625
619	631	640
634	646	655
647	700	710
702	715	725
717	730	740
732	745	755
747	800	810
802	815	825
817	830	840
832	845	855
847	900	910
902	915	925
917	930	940
932	945	955
947	1000	1010
1002	1015	1025
1017	1030	1040
1032	1045	1055
1047	1100	1110
1102	1115	1125
1117	1130	1140
1132	1145	1155
1147	1200	1210
1202	1215	1225
1217	1230	1240
1232	1245	1255
1247	100	110
102	115	125
117	130	140
132	145	155
147	200	210
202	215	225
217	230	240
232	245	255
247	300	310
302	315	325
317	330	340
332	345	355
347	400	410
402	415	425
417	430	440
432	445	455
447	500	510
502	515	525
517	530	540
532	545	555
548	601	610
603	616	625
633	646	655
705	716	725
735	746	755
805	816	825
835	846	855
905	916	925
935	946	955
1005	1016	1025
1035	1046	1055
1105	1116	1125
1135	1146	1155

Route 18 M-F Southbound

Downtown - Ronstadt Ctr. ❸	6th Ave. at 29th St. ❷	Laos Transit Center P ❶
500	508	520
530	538	550
600	608	620
615	623	635
630	638	650
645	653	705
700	709	722
715	724	737
730	739	752
745	754	807
800	809	822
815	824	837
830	839	852
845	854	907
900	909	922
915	924	937
930	939	952
945	954	1007
1000	1009	1022
1015	1024	1037
1030	1039	1052
1045	1054	1107
1100	1109	1122
1115	1124	1137
1130	1139	1152
1145	1154	1207
1200	1209	1222
1215	1224	1237
1230	1239	1252
1245	1254	107
100	109	123
115	124	138
130	139	153
145	154	208
200	209	223
215	224	238
230	239	253
245	254	308
300	309	323
315	324	338
330	339	353
345	354	408
400	409	423
415	424	438
430	439	453
445	454	508
500	509	523
515	524	538
530	539	553
545	554	608
600	608	622
630	638	652
700	708	720
730	738	750
800	808	820
830	838	850
900	908	920
930	938	950
1000	1008	1020
1030	1038	1050
1100	1108	1120
1130	1138	1150
1200	1208	1220

Route 18 SAT Northbound

Laos Transit Center P ❶	6th Ave. at 29th St. ❷	Downtown - Ronstadt Ctr. ❸
555	606	615
625	636	645
640	651	700
655	706	715
710	721	730
725	736	745
740	751	800
755	806	815
810	821	830
825	836	845
838	850	900
853	905	915
908	920	930
923	935	945
938	950	1000
953	1005	1015
1008	1020	1030
1023	1035	1045
1038	1050	1100
1053	1105	1115
1108	1120	1130
1123	1135	1145
1138	1150	1200
1153	1205	1215
1208	1220	1230
1223	1235	1245
1238	1250	100
1253	105	115
108	120	130
123	135	145
138	150	200
153	205	215
208	220	230
223	235	245
238	250	300
253	305	315
308	320	330
323	335	345
338	350	400
353	405	415
408	420	430
423	435	445
438	450	500
453	505	515
508	520	530
523	535	545
540	551	600
555	606	615
625	636	645
655	706	715
725	736	745
755	806	815
825	836	845

Route 18 SAT Southbound

Downtown - Ronstadt Ctr. ❸	6th Ave. at 29th St. ❷	Laos Transit Center P ❶
620	628	640
650	658	710
705	713	725
720	728	740
735	743	755
750	758	810
805	813	825
820	828	840
835	843	855
848	856	908
905	914	926
920	929	941
935	944	956
950	959	1011
1005	1014	1026
1020	1029	1041
1035	1044	1056
1050	1059	1111
1105	1114	1126
1120	1129	1141
1135	1144	1156
1150	1159	1211
1205	1214	1226
1220	1229	1241
1235	1244	1256
1250	1259	111
105	114	126
120	129	141
135	144	156
150	159	211
205	214	226
220	229	241
235	244	256
250	259	311
305	314	326
320	329	341
335	344	356
350	359	411
405	414	426
420	429	441
435	444	456
450	459	511
505	514	526
520	529	541
535	544	556
552	601	613
620	628	640
650	658	710
720	728	740
750	758	810
820	828	840
850	858	910

Route 18 SUN Northbound

Laos Transit Center P ❶	6th Ave. at 29th St. ❷	Downtown - Ronstadt Ctr. ❸
620	631	640
650	701	710
710	721	730
730	741	750
750	801	810
810	821	830
830	841	850
848	900	910
908	920	930
928	940	950
948	1000	1010
1008	1020	1030
1028	1040	1050
1048	1100	1110
1108	1120	1130
1128	1140	1150
1148	1200	1210
1208	1220	1230
1228	1240	1250
1248	100	110
108	120	130
128	140	150
148	200	210
208	220	230
228	240	250
248	300	310
308	320	330
328	340	350
348	400	410
408	420	430
428	440	450
448	500	510
508	520	530
528	540	550
550	601	610
610	621	630
635	646	655
705	716	725
735	746	755

Route 18 SUN Southbound

Downtown - Ronstadt Ctr. ❸	6th Ave. at 29th St. ❷	Laos Transit Center P ❶
645	653	705
715	723	735
735	743	755
755	803	815
815	823	835
835	843	855
854	902	914
915	924	936
935	944	956
955	1004	1016
1015	1024	1036
1035	1044	1056
1055	1104	1116
1115	1124	1136
1135	1144	1156
1155	1204	1216
1215	1224	1236
1235	1244	1256
1255	104	116
115	124	136
135	144	156
155	204	216
215	224	236
235	244	256
255	304	316
315	324	336
335	344	356
355	404	416
415	424	436
435	444	456
455	504	516
515	524	536
535	544	556
555	604	616
615	623	635
635	643	655
700	708	720
730	738	750
800	808	820

Our Customer Service Representatives are ready to help you with questions & trip planning.

Weekdays: 6 a.m. - 7 p.m.
Weekends: 8 a.m. - 5 p.m.
(520) 792-9222
Email: SunTranInfo@tucsonaz.gov



Route 19

Stone

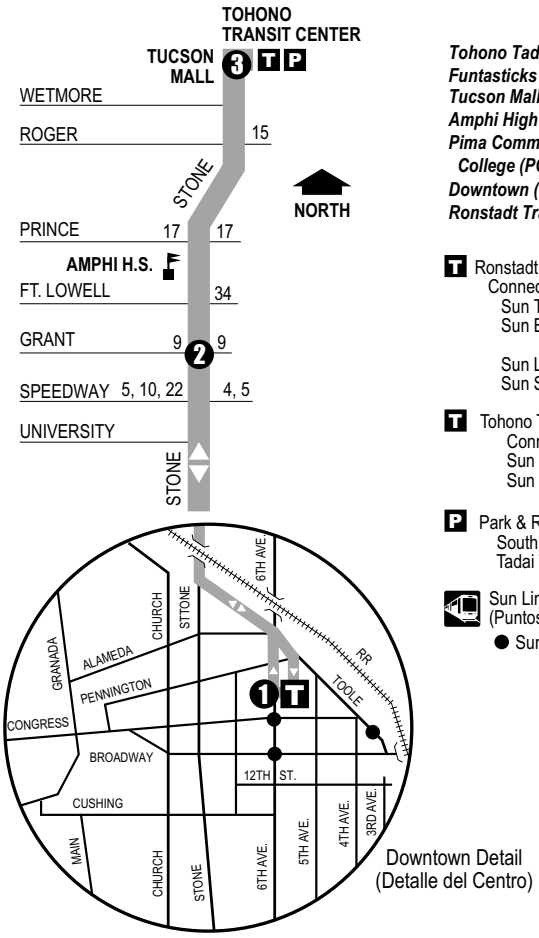

Tohono Tadai Transit Center
Funtasticks
Tucson Mall
Amphi High School
Pima Community College (PCC)–Downtown (Centro)
Downtown (Centro)
Ronstadt Transit Center

T Ronstadt Transit Center (Centro de Tránsito)
Connecting to/(Conexión a):
Sun Tran — 1,2,3,4,6,7,8,10,12,16,18,21,22,23,25
Sun Express — 23X,101X,102X AM, 103X, 104X, 105X,107X,109X,110X
Sun Link streetcar
Sun Shuttle — 421

T Tohono Transit Center (Centro de Tránsito)
Connecting to/(Conexión a):
Sun Tran — 6,15,16,17,34,61
Sun Shuttle — 412

P Park & Ride Lot (Estacione y Viaje)
South of Tohono
Tadai Transit Center Stone/Wetmore

Sun Link Transfer Point
(Puntos de Transbordo a Sun Link)
● Sun Link stops (paradas de Sun Link)

Route 19 M-F / Northbound

Downtown - Ronstadt Ctr. ❶	Stone at Grant ❷	Tohono Tadai Transit Ctr. P ❸
530	538	550
600	608	620
630	638	650
700	709	722
730	739	752
800	809	822
830	839	852
900	909	922
930	939	952
1000	1009	1022
1030	1039	1052
1100	1109	1122
1130	1139	1152
1200	**1209**	**1222**
1230	**1239**	**1252**
100	**109**	**122**
130	**139**	**152**
200	**209**	**222**
230	**239**	**252**
300	**309**	**322**
330	**339**	**352**
400	**409**	**422**
430	**439**	**452**
500	**509**	**522**
530	**539**	**552**
600	**609**	**622**
630	**639**	**652**
700	**708**	**720**
800	**808**	**820**
900	**908**	**920**
1000	**1008**	**1020**
1100	**1108**	**1120**

Route 19 M-F / Southbound

Tohono Tadai Transit Ctr. P ❸	Stone at Grant ❷	Downtown - Ronstadt Ctr. ❶
535	546	555
605	616	625
635	646	655
703	715	725
733	745	755
803	815	825
833	845	855
903	915	925
933	945	955
1003	1015	1025
1033	1045	1055
1103	1115	1125
1133	1145	1155
1203	**1215**	**1225**
1233	**1245**	**1255**
103	**115**	**125**
133	**145**	**155**
203	**215**	**225**
233	**245**	**255**
303	**315**	**325**
333	**345**	**355**
403	**415**	**425**
433	**445**	**455**
503	**515**	**525**
533	**545**	**555**
603	**615**	**625**
633	**645**	**655**
735	**746**	**755**
835	**846**	**855**
935	**946**	**955**
1035	**1046**	**1055**

Route 19 SAT / Northbound

Downtown - Ronstadt Ctr. ❶	Stone at Grant ❷	Tohono Tadai Transit Ctr. P ❸
715	723	734
745	753	804
815	823	834
845	853	904
915	924	935
945	954	1005
1015	1024	1035
1045	1054	1105
1115	1124	1135
1145	1154	**1205**
1215	**1224**	**1235**
1245	**1254**	**105**
115	**124**	**135**
145	**154**	**205**
215	**224**	**235**
245	**254**	**305**
315	**324**	**335**
345	**354**	**405**
415	**424**	**435**
445	**454**	**505**
515	**524**	**535**
615	**623**	**634**
715	**723**	**734**
815	**823**	**834**
915	**923**	**934**

Route 19 SAT / Southbound

Tohono Tadai Transit Ctr. P ❸	Stone at Grant ❷	Downtown - Ronstadt Ctr. ❶
650	701	710
750	801	810
820	831	840
849	901	910
919	931	940
949	1001	1010
1019	1031	1040
1049	1101	1110
1119	1131	1140
1149	**1201**	**1210**
1219	**1231**	**1240**
1249	**101**	**110**
119	**131**	**140**
149	**201**	**210**
219	**231**	**240**
249	**301**	**310**
319	**331**	**340**
349	**401**	**410**
419	**431**	**440**
449	**501**	**510**
519	**531**	**540**
550	**601**	**610**
650	**701**	**710**
750	**801**	**810**
850	**901**	**910**

Route 19 SUN / Northbound

❶	❷	❸
645	653	704
745	753	804
845	853	904
945	954	1005
1045	1054	1105
1145	1154	**1205**
1245	**1254**	**105**
145	**154**	**205**
245	**254**	**305**
345	**354**	**405**
445	**454**	**505**
545	**554**	**605**
645	**653**	**704**
745	**753**	**804**

Route 19 SUN / Southbound

❸	❷	❶
720	731	740
820	831	840
919	931	940
1019	1031	1040
1119	1131	1140
1219	**1231**	**1240**
119	**131**	**140**
219	**231**	**240**
319	**331**	**340**
419	**431**	**440**
519	**531**	**540**
620	**631**	**640**
720	**731**	**740**
820	**831**	**840**

Route 21

W. Congress/Silverbell

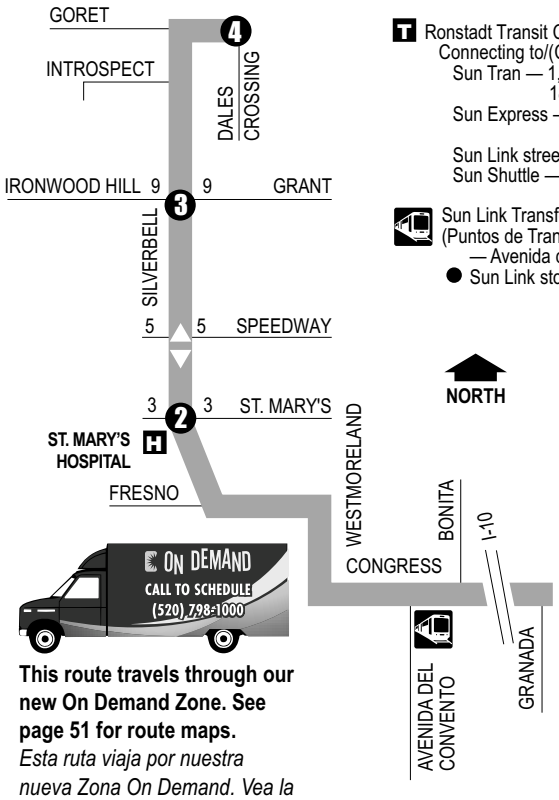

This route travels through our new On Demand Zone. See page 51 for route maps.
Esta ruta viaja por nuestra nueva Zona On Demand. Vea la página 51 para mapas de rutas.

Ronstadt Transit Center (Centro de Tránsito)
Connecting to/(Conexión a):
Sun Tran — 1,2,3,4,6,7,8,10,12,16, 18,19,22,23,25
Sun Express — 23X,101X.102X AM, 103X, 104X,105X,107X,109X,110X
Sun Link streetcar
Sun Shuttle — 421

Sun Link Transfer Point
(Puntos de Transbordo a Sun Link)
— Avenida del Convento/Congress
● Sun Link stops (paradas de Sun Link)

Downtown (Centro)
Pima County Government
Ronstadt Transit Center
Joel D Valdez Main Library
Special Services Office
ADA Eligibility Office
City Hall
Tucson Museum of Art
El Rio Community Health Center
St. Mary's Hospital
Silverbell Post Office

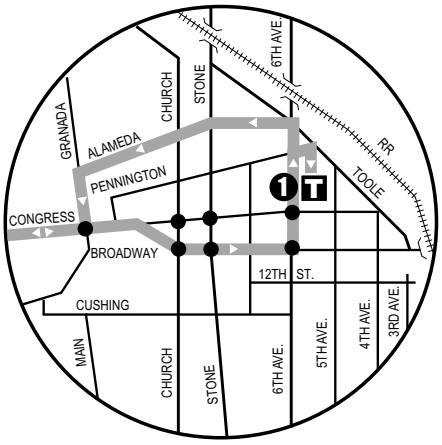

Downtown Detail
(Detalle del Centro)

Route 21 M-F / Northbound

Downtown - Ronstadt Ctr. ❶	Silverbell at St. Mary's ❷	Silverbell at Grant ❸	Goret at Dales Crossing ❹
615	626	632	635
645	656	702	705
715	728	734	737
745	758	804	807
815	828	834	837
845	858	904	907
915	927	934	937
945	957	1004	1007
1015	1027	1034	1037
1045	1057	1104	1107
1115	1127	1134	1137
1145	1157	**1204**	**1207**
1215	**1227**	**1234**	**1237**
1245	**1257**	**104**	**107**
115	**127**	**134**	**137**
145	**157**	**204**	**207**
215	**228**	**235**	**238**
245	**258**	**305**	**308**
315	**328**	**335**	**338**
345	**358**	**405**	**408**
415	**428**	**435**	**438**
445	**458**	**505**	**508**
515	**528**	**535**	**538**
545	**558**	**605**	**608**
615	**626**	**632**	**635**
645	**656**	**702**	**705**
745	**756**	**802**	**805**
845	**856**	**902**	**905**
945	**956**	**1002**	**1005**

Route 21 M-F / Southbound

Goret at Dales Crossing ❹	Silverbell at Grant ❸	Silverbell at St. Mary's ❷	Downtown - Ronstadt Ctr. ❶
635	639	644	655
705	710	716	729
737	742	748	801
807	812	818	831
837	842	848	901
907	911	917	930
937	941	947	1000
1007	1011	1017	1030
1037	1041	1047	1100
1107	1111	1117	1130
1137	1141	1147	**1200**
1207	**1211**	**1217**	**1230**
1237	**1241**	**1247**	**100**
107	**111**	**117**	**130**
137	**141**	**147**	**200**
207	**212**	**218**	**231**
238	**243**	**249**	**302**
308	**313**	**319**	**332**
338	**343**	**349**	**402**
408	**413**	**419**	**432**
438	**443**	**449**	**502**
508	**513**	**519**	**532**
538	**543**	**549**	**602**
608	**613**	**619**	**631**
635	**640**	**646**	**658**
705	**709**	**714**	**725**
805	**809**	**814**	**825**
905	**909**	**914**	**925**
1005	**1009**	**1014**	**1025**

Route 21 SAT / Northbound

Downtown - Ronstadt Ctr. ❶	Silverbell at St. Mary's ❷	Silverbell at Grant ❸	Goret at Dales Crossing ❹
625	636	642	644
655	706	712	714
725	736	742	744
755	806	812	814
825	836	842	844
855	906	912	914
925	937	943	946
955	1007	1013	1016
1025	1037	1043	1046
1055	1107	1113	1116
1125	1137	1143	1146
1155	**1207**	**1213**	**1216**
1225	**1237**	**1243**	**1246**
1255	**107**	**113**	**116**
125	**137**	**143**	**146**
155	**207**	**213**	**216**
225	**237**	**243**	**246**
255	**307**	**313**	**316**
325	**337**	**343**	**346**
355	**407**	**413**	**416**
425	**437**	**443**	**446**
455	**507**	**513**	**516**
525	**537**	**543**	**546**
555	**607**	**613**	**616**
625	**636**	**642**	**645**
655	**706**	**712**	**715**
725	**736**	**742**	**745**
825	**836**	**842**	**845**

Route 21 SAT / Southbound

Goret at Dales Crossing ❹	Silverbell at Grant ❸	Silverbell at St. Mary's ❷	Downtown - Ronstadt Ctr. ❶
620	624	629	640
650	654	659	710
720	724	729	740
750	754	759	810
820	824	829	840
849	853	858	910
919	923	928	940
949	953	958	1010
1019	1023	1028	1040
1049	1053	1058	1110
1119	1123	1128	1140
1149	1153	1158	**1210**
1219	**1223**	**1228**	**1240**
1249	**1253**	**1258**	**110**
119	**123**	**128**	**140**
149	**153**	**158**	**210**
219	**223**	**228**	**240**
249	**253**	**258**	**310**
319	**323**	**328**	**340**
349	**353**	**358**	**410**
419	**423**	**428**	**440**
449	**453**	**458**	**510**
519	**523**	**528**	**540**
550	**554**	**559**	**610**
620	**624**	**629**	**640**
650	**654**	**659**	**710**
720	**724**	**729**	**740**
750	**754**	**759**	**810**
850	**854**	**859**	**910**

Route 21 SUN / Northbound

❶	❷	❸	❹
725	736	742	744
755	806	812	814
825	836	842	844
855	906	912	914
925	937	943	946
955	1007	1013	1016
1025	1037	1043	1046
1055	1107	1113	1116
1125	1137	1143	1146
1155	**1207**	**1213**	**1216**
1225	**1237**	**1243**	**1246**
1255	**107**	**113**	**116**
125	**137**	**143**	**146**
155	**207**	**213**	**216**
225	**237**	**243**	**246**
255	**307**	**313**	**316**
325	**337**	**343**	**346**
355	**407**	**413**	**416**
425	**437**	**443**	**446**
455	**507**	**513**	**516**
525	**537**	**543**	**546**
555	**607**	**613**	**616**
625	**636**	**642**	**645**
655	**706**	**712**	**715**
755	**806**	**812**	**815**

Route 21 SUN / Southbound

❹	❸	❷	❶
720	724	729	740
750	754	759	810
820	824	829	840
849	853	858	910
919	923	928	940
949	953	958	1010
1019	1023	1028	1040
1049	1053	1058	1110
1119	1123	1128	1140
1149	1153	1158	**1210**
1219	**1223**	**1228**	**1240**
1249	**1253**	**1258**	**110**
119	**123**	**128**	**140**
149	**153**	**158**	**210**
219	**223**	**228**	**240**
249	**253**	**258**	**310**
319	**323**	**328**	**340**
349	**353**	**358**	**410**
419	**423**	**428**	**440**
449	**453**	**458**	**510**
519	**523**	**528**	**540**
550	**554**	**559**	**610**
620	**624**	**629**	**640**
650	**654**	**659**	**710**
720	**724**	**729**	**740**
820	**824**	**829**	**840**

ON DEMAND

Zone 1:

Travel anywhere within Zone 1, to and from Ronstadt, or connect to routes 3, 5, 9, 10, 16, 21, 22 & Sun Link.

Zona 1: Viaje a cualquier lugar de la zona, hacia y desde Rondstadt o conéctese a las rutas 3, 5, 9, 10, 16, 21, 22 y Sun Link

Zone 2:

Travel anywhere with Zone 2 or connect to routes 2, 7, 8, 11, 15, 17, & 25.

Zona 2: Viaje a cualquier lugar de la zona o conéctese a last rutas 2, 7, 8, 11, 15, 17 & 25.

Call to schedule your door-to-door ride.

Llame para programar su viaje de puerta-a-puerta.

(520) 798-1000 • SUNTRAN.COM/ON-DEMAND

Routes 4, 6, 7, 8, 9, 11, 12, 16, 18, 34 & Sun Link Streetcar

Every 20 minutes or less!

Monday-Friday
6am-6pm

sun tran

Frequent Transit Network (FTN)

Transit Centers / UA / Sun Link Streetcar

Tohono Tadai Transit Center – 4540 N. Stone Ave.

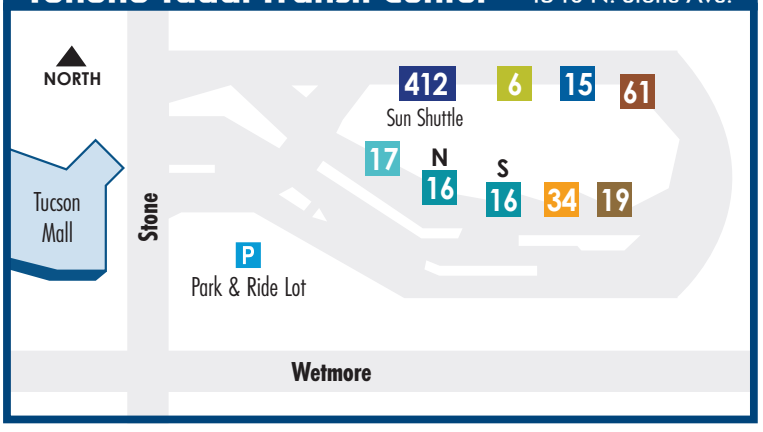

Roy Laos Transit Center
205 W. Irvington Road

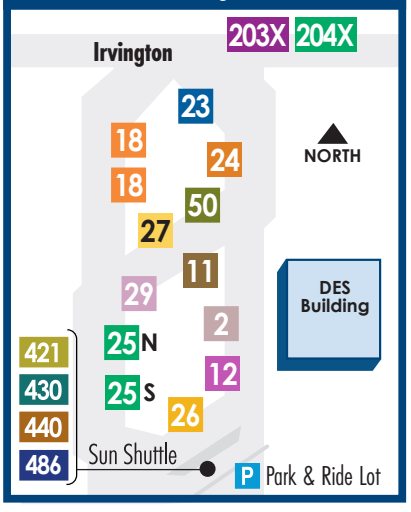

University of Arizona

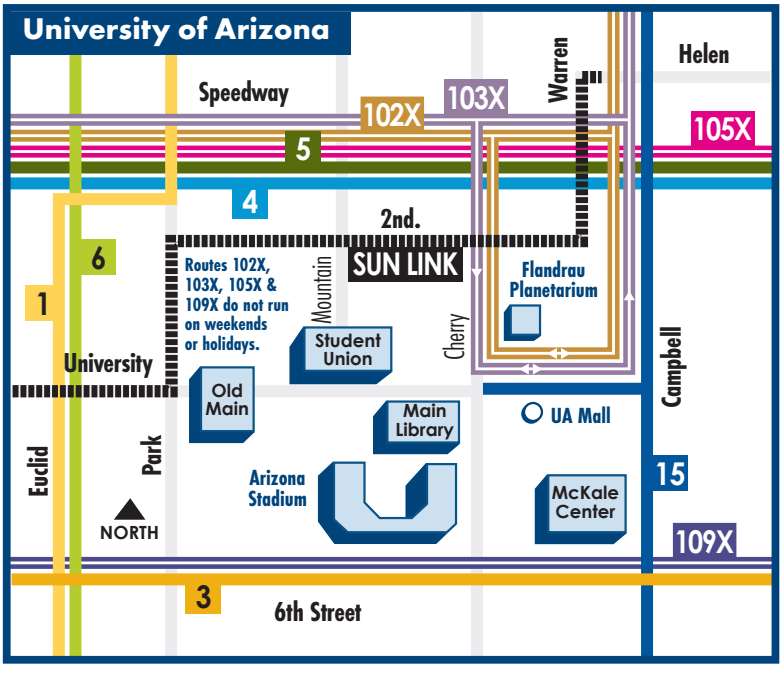

Ronstadt Transit Center
215 E. Congress Street

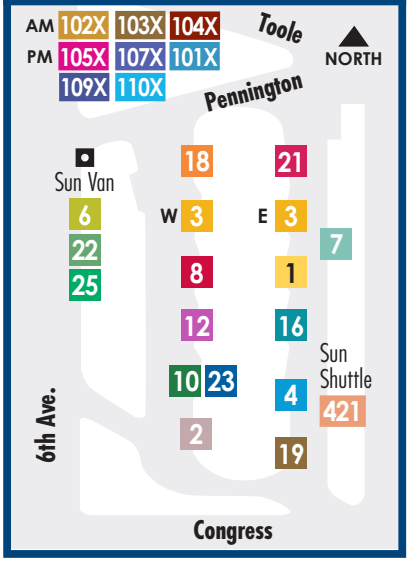

On Demand Zone 1

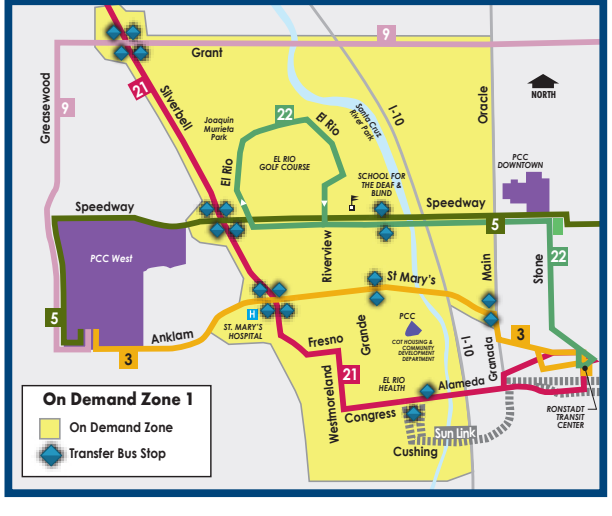

On Demand Zone 2

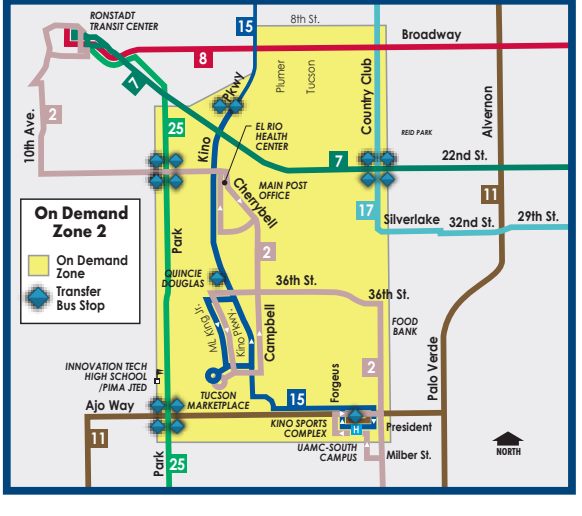

Transit Map

MAP KEY

- Downtown – pg. 36
- Transit Centers & UA – pg. 33
- Park & Ride Lot
- Hospital
- Regular Route
- Express Route
- Sun Shuttle Route
- Sun Link Streetcar Route
- On-Demand Service Area

For Sun Shuttle schedules, call (520) 792-9222 or visit www.suntran.com/sunshuttle

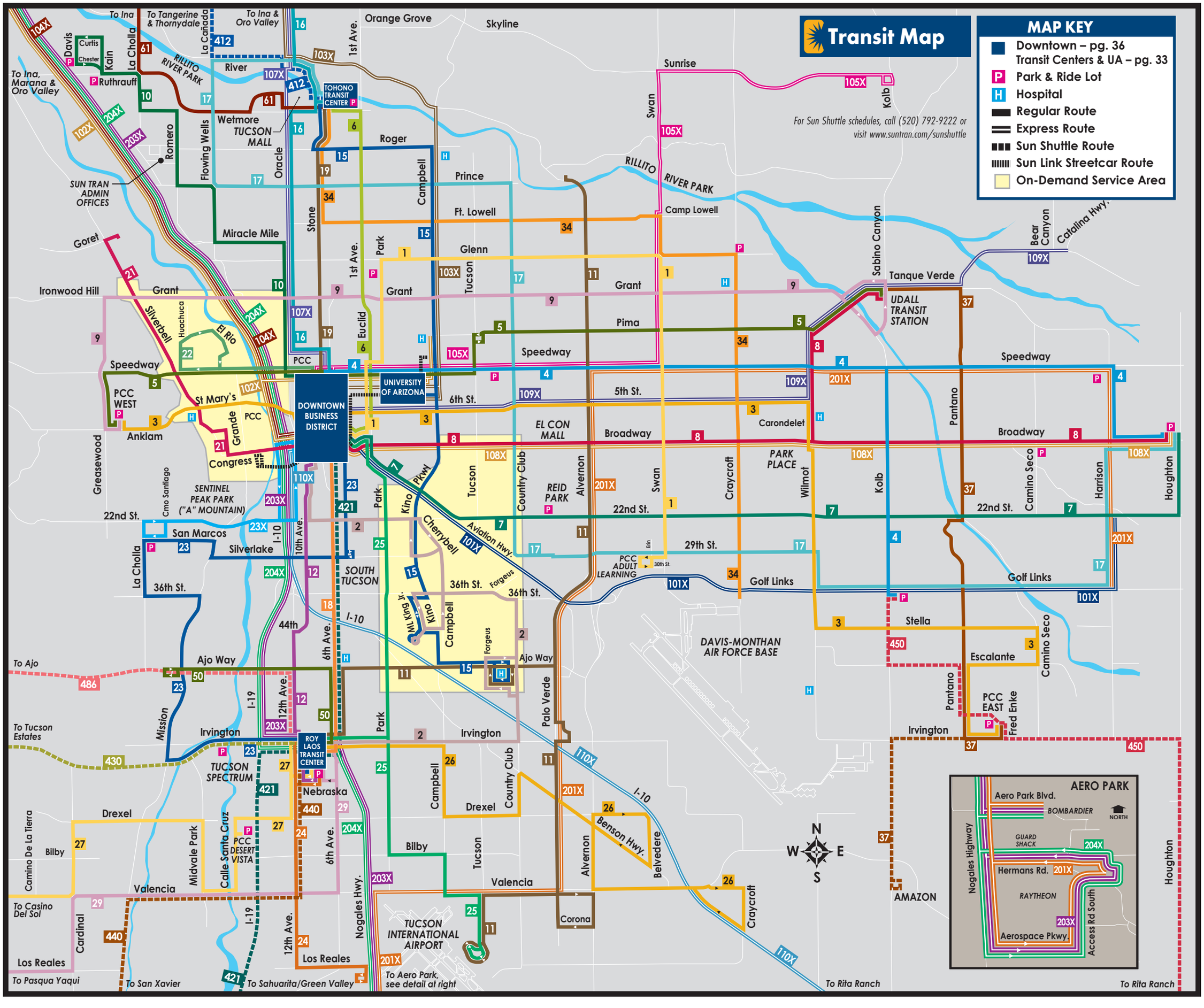

Downtown Tucson
Regular Routes
Multiple Routes
Sun Link Streetcar Route
NORTH
POINTS OF INTEREST/PUNTOS DE INTERÉS
A City Public Works Building
B City Hall
C Tucson Main Public Library
D Old Pima County Courthouse
E Pima County Government Center
F Arizona State Building
G Federal Courthouse
H Tucson Convention Center
I Amtrak Station (Historic Depot)
J La Placita Village/ Tucson Visitors Center
K Tucson Police Department
L Tucson Fire Department
M Tucson Museum of Art
N Special Services & ADA Eligibility Offices
RONSTADT TRANSIT CENTER
Franklin
Church
Stone
Main
Alameda
Granada
Pennington
Congress
Toole
RR
4th Ave.
Broadway
12th St.
Cushing
6th Ave.
5th Ave.
Sun Link
16
22
3
4
19
10
1,6,7,8,25
12
21
23X
2
421
18
23
1

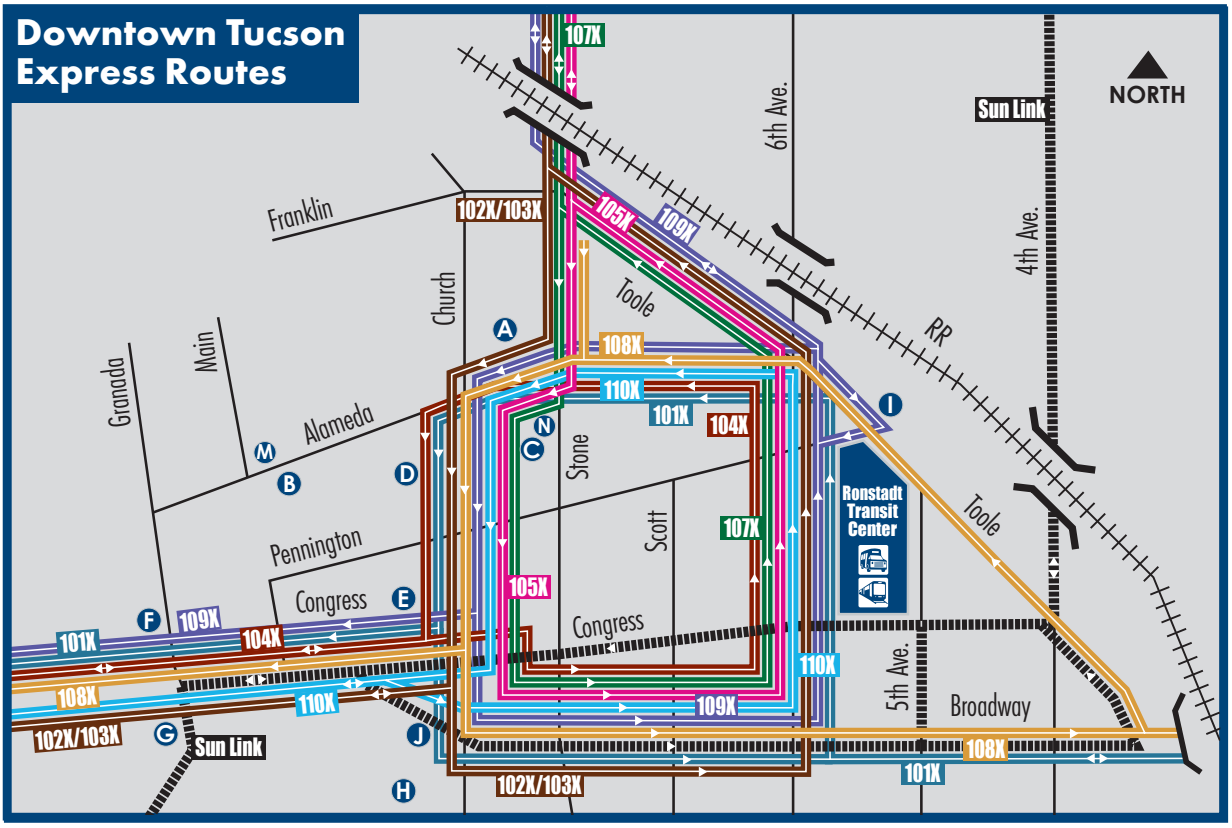
Downtown Tucson
Express Routes
NORTH
Franklin
Church
Stone
Main
Granada
Alameda
Pennington
Congress
Toole
RR
4th Ave.
6th Ave.
Scott
5th Ave.
Broadway
Sun Link
Ronstadt Transit Center
107X
102X/103X
105X
109X
108X
110X
101X
104X

Sun Link Streetcar Map/ *Mapa del Tranvía Sun Link*

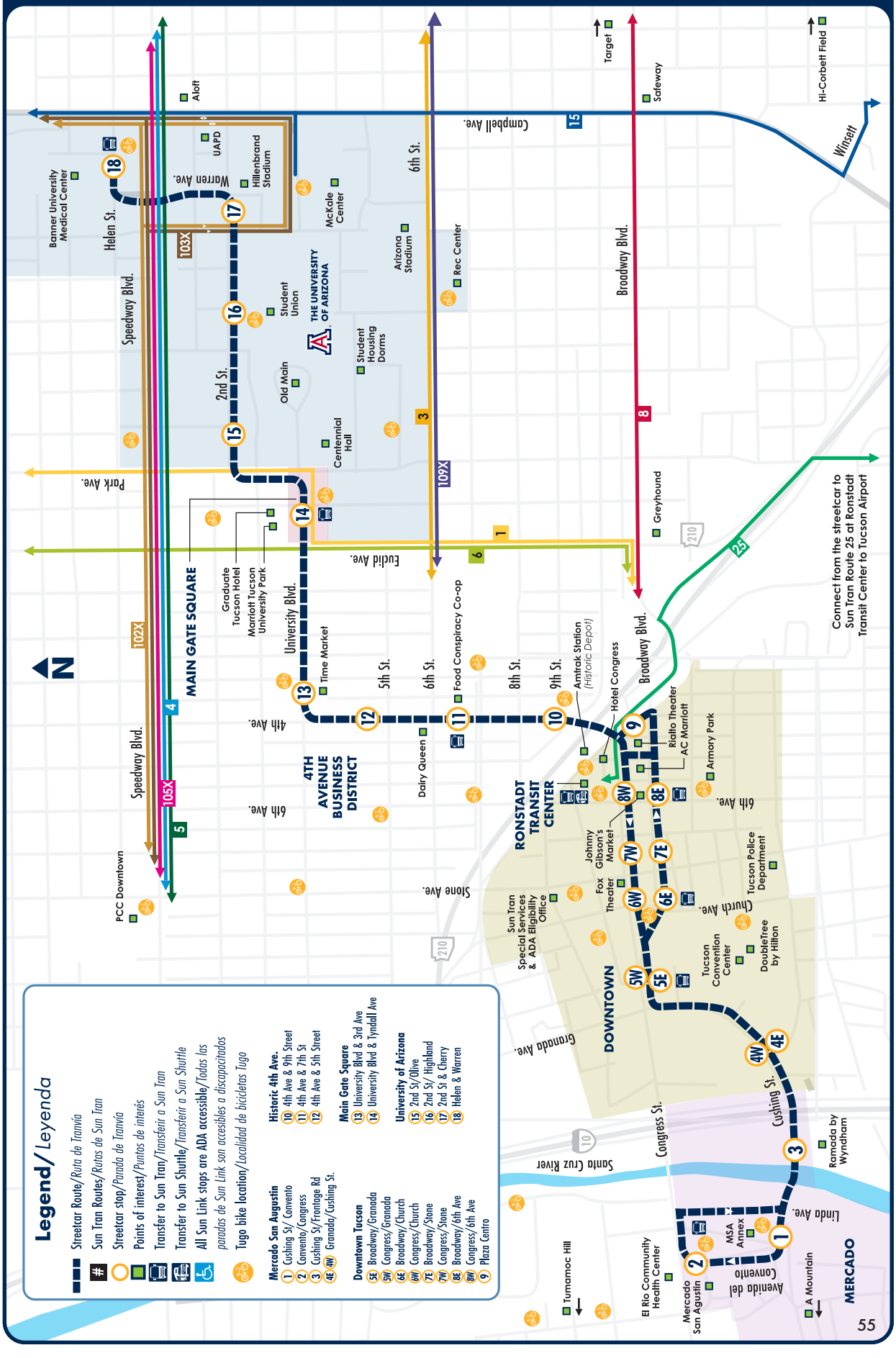

10TH ANNIVERSARY

Sun Link

CELEBRATING 10 YEARS OF SERVING TUCSON!

Weekday Service/ *Servicio Entre Semana*

	Monday–Wednesday *Lunes–Miercoles*	**Thursday–Friday** *Jueves–Viernes*
7 AM - 9 AM	Every 15 Minutes/*Cada 15 Minutos*	
9 AM - 6 PM	Every 10 Minutes/*Cada 10 Minutos*	
6 PM - 10 PM	Every 15 Minutes/*Cada 15 Minutos*	
10 PM -12 AM*	No Service/*Sin Servicio*	15 Min.
12 AM -2 AM*	No Service/*Sin Servicio*	30 Min.

Weekend Service/ *Servicio en Fin de Semana*

	Saturday/*Sabado*	**Sunday**/*Domingo*
8 AM - 10 AM	Every 30 Minutes/*Cada 30 Minutos*	
10 AM - 6 PM	15 Min.	20 Min.
6 PM - 8 PM	15 Min.	30 Min.
8 PM - 12 AM*	15 Min.	No Service/*Sin Servicio*
12 AM -2 AM*	30 Min.	No Service/*Sin Servicio*

*Schedule subject to change. During University of Arizona summer and winter breaks, Sun Link service will end Thursdays at 10 P.M. and Fridays & Saturdays at 12 A.M./*El horario está sujeto a cambios. Durante el descanso de verano e invierno de la Universidad de Arizona, el servicio de Sun Link terminará los jueves a las 10 P.M y los viernes y sábados a las 12 A.M.*

Route 22

El Rio/W. Speedway

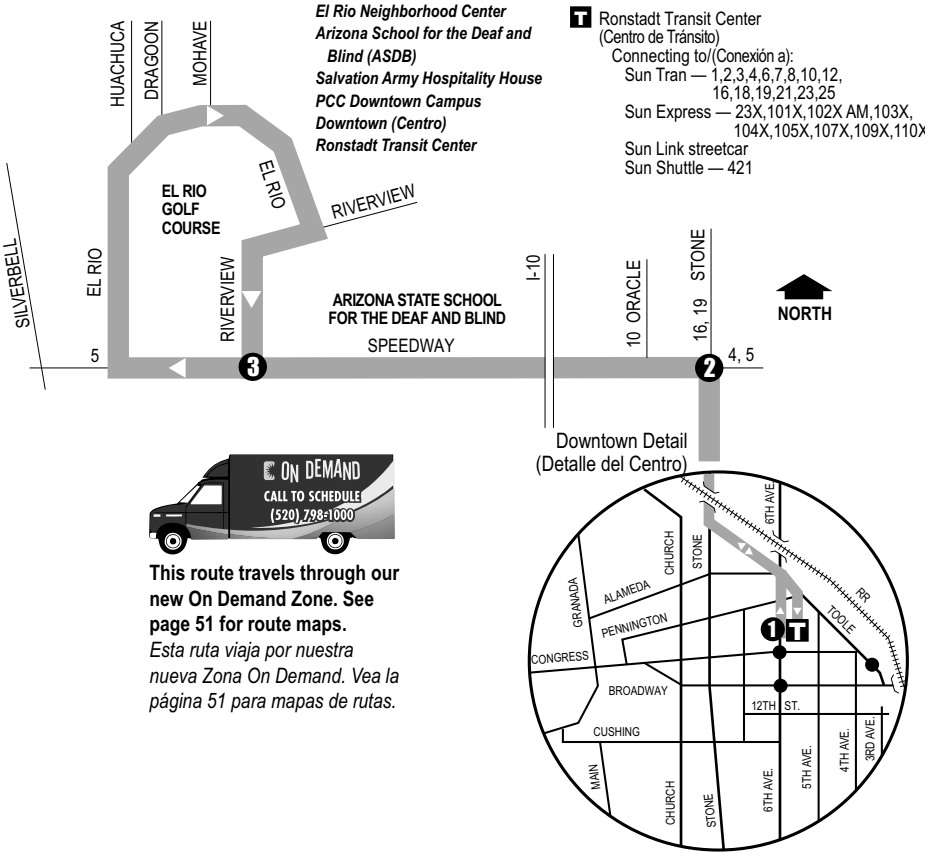

This route travels through our new On Demand Zone. See page 51 for route maps.
Esta ruta viaja por nuestra nueva Zona On Demand. Vea la página 51 para mapas de rutas.

Route 22 M-F Northbound

6th Ave. at Pennington ❶	Speedway at Stone ❷	Riverview at Speedway ❸
—	—	—
545	549	559
625	630	641
655	700	711
735	741	752
805	811	822
845	851	902
915	920	931
955	1000	1011
1025	1030	1041
1105	1110	1121
1135	1140	1151
1215	**1220**	**1231**
1245	**1250**	**101**
125	**130**	**141**
155	**200**	**211**
235	**241**	**252**
305	**311**	**322**
345	**351**	**402**
415	**421**	**432**
455	**501**	**512**
525	**531**	**542**
605	**610**	**621**
635	**640**	**651**
715	**719**	**729**
745	**749**	**759**
825	**829**	**839**
855	**859**	**909**
935	**939**	**949**
1005	**1009**	**1019**
1045	**1049**	**1059**

Route 22 M-F Southbound

Riverview at Speedway ❸	Stone at Speedway ❷	6th Ave. at Pennington ❶
519	523	528
559	603	608
641	645	651
711	716	722
752	757	803
822	827	833
902	907	913
931	936	942
1011	1016	1022
1041	1046	1052
1121	1126	1132
1151	1156	**1202**
1231	**1236**	**1242**
101	**106**	**112**
141	**146**	**152**
211	**216**	**222**
252	**257**	**303**
322	**327**	**333**
402	**407**	**413**
432	**437**	**443**
512	**517**	**523**
542	**547**	**553**
621	**625**	**631**
651	**655**	**701**
729	**733**	**738**
759	**803**	**808**
839	**843**	**848**
909	**913**	**918**
949	**953**	**958**
1019	**1023**	**1028**

Route 22 SAT Northbound

6th Ave. at Pennington ❶	Speedway at Stone ❷	Riverview at Speedway ❸
600	604	614
700	704	714
800	804	814
900	905	916
1000	1005	1016
1100	1105	1116
1200	**1205**	**1216**
100	**105**	**116**
200	**205**	**216**
300	**305**	**316**
400	**405**	**416**
500	**505**	**516**
600	**604**	**614**
700	**704**	**714**
800	**804**	**814**
900	**904**	**914**

Route 22 SAT Southbound

Riverview at Speedway ❸	Stone at Speedway ❷	6th Ave. at Pennington ❶
618	622	627
718	722	727
818	822	827
916	921	927
1016	1021	1027
1116	1121	1127
1216	**1221**	**1227**
116	**121**	**127**
216	**221**	**227**
316	**321**	**327**
416	**421**	**427**
516	**521**	**527**
618	**622**	**627**
718	**722**	**727**
818	**822**	**827**

Route 22 SUN Northbound

❶	❷	❸
700	704	714
800	804	814
900	905	916
1000	1005	1016
1100	1105	1116
1200	**1205**	**1216**
100	**105**	**116**
200	**205**	**216**
300	**305**	**316**
400	**405**	**416**
500	**505**	**516**
600	**604**	**614**
700	**704**	**714**
800	**804**	**814**

Route 22 SUN Southbound

❸	❷	❶
718	722	727
818	822	827
916	921	927
1016	1021	1027
1116	1121	1127
1216	**1221**	**1227**
116	**121**	**127**
216	**221**	**227**
316	**321**	**327**
416	**421**	**427**
516	**521**	**527**
618	**622**	**627**
718	**722**	**727**
818	**822**	**827**

Route 23

Mission

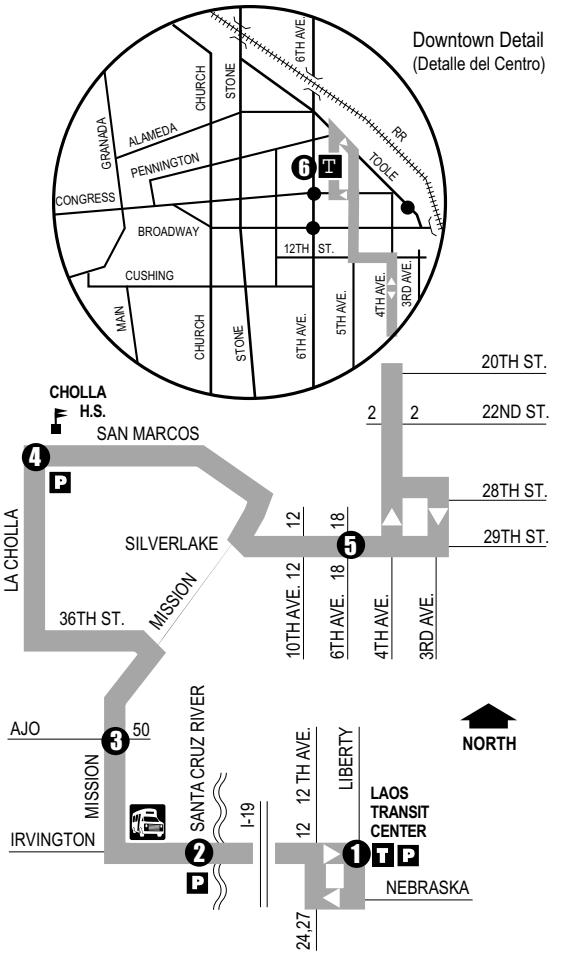

Downtown (Centro)
Ronstadt Transit Center
La Frontera Center
South Tucson
Pima County Service Center
Cholla High School
Archer Neighborhood Center
Kennedy Park
Spectrum Mall
Laos Transit Center
El Pueblo Neighborhood Center
Tucson Rodeo Grounds

P Park & Ride Lots (Estacione y Viaje)
Laos Transit Center/Irvington
Irvington/Santa Cruz River
La Cholla/San Marcos

T Ronstadt Transit Center (Centro de Tránsito)
Connecting to/(Conexión a):
Sun Tran — 1,2,3,4,6,7,8,10,12,16,18,19,21,22,25
Sun Express — 101X,102X AM, 103X, 104X, 105X,107X,109X,110X
Sun Link streetcar
Sun Shuttle — 421

T Laos Transit Center (Centro de Tránsito)
Connecting to/(Conexión a):
Sun Tran — 2,11,12,18,24,25,26,27,29,50
Sun Express — 203X,204X
Sun Shuttle — 421,430,440,486

Sun Link Transfer Point
(Puntos de Transbordo a Sun Link)
● Sun Link stops (paradas de Sun Link)

Sun Shuttle Transfer Point
(Puntos de Transbordo a Sun Shuttle)
Route 430 — Irvington at Mission

Route 23 M-F / Northbound

Laos Transit Center (P) 1	Irvington at Santa Cruz River 2	Mission at Ajo 3	San Marcos at La Cholla (P) 4	29th St. at 6th Ave. 5	Downtown - Ronstadt Ctr. 6
459	506	513	521	531	540
525	533	541	549	600	610
555	603	611	619	630	640
623	631	639	647	659	710
653	701	709	717	729	740
723	731	739	747	759	810
753	801	809	817	829	840
823	831	839	847	859	910
853	901	909	917	929	940
923	931	939	947	959	1010
953	1001	1009	1017	1029	1040
1023	1031	1039	1047	1059	1110
1053	1101	1109	1117	1129	1140
1123	1131	1139	1147	1159	**1210**
1153	**1201**	**1209**	**1217**	**1229**	**1240**
1222	**1231**	**1239**	**1247**	**1259**	**110**
1252	**101**	**109**	**117**	**129**	**140**
122	**131**	**139**	**147**	**159**	**210**
152	**201**	**209**	**217**	**229**	**240**
222	**231**	**239**	**247**	**259**	**310**
252	**301**	**309**	**317**	**329**	**340**
320	**330**	**339**	**347**	**359**	**410**
350	**400**	**409**	**417**	**429**	**440**
420	**430**	**439**	**447**	**459**	**510**
450	**500**	**509**	**517**	**529**	**540**
524	**533**	**541**	**549**	**600**	**610**
554	**603**	**611**	**619**	**630**	**640**
628	**636**	**643**	**651**	**701**	**710**
658	**706**	**713**	**721**	**731**	**740**
728	**736**	**743**	**751**	**801**	**810**
758	**806**	**813**	**821**	**831**	**840**
828	**836**	**843**	**851**	**901**	**910**
928	**936**	**943**	**951**	**1001**	**1010**

Route 23 M-F / Southbound

Downtown - Ronstadt Ctr. 6	29th St. at 6th Ave. 5	San Marcos at La Cholla (P) 4	Mission at Ajo 3	Irvington at Santa Cruz River 2	Laos Transit Center (P) 1
515	528	538	548	555	600
545	558	608	618	625	630
615	629	639	650	658	703
645	659	709	720	728	733
715	729	740	752	801	806
745	759	810	822	831	836
815	829	840	852	901	906
845	859	910	922	931	936
915	929	940	952	1001	1006
945	959	1010	1022	1031	1036
1015	1029	1040	1052	1101	1106
1045	1059	1110	1122	1131	1136
1115	1129	1140	1152	**1201**	**1206**
1145	1159	**1210**	**1222**	**1231**	**1236**
1215	**1229**	**1240**	**1252**	**101**	**106**
1245	**1259**	**110**	**122**	**131**	**136**
115	**129**	**140**	**152**	**201**	**207**
145	**159**	**210**	**222**	**231**	**237**
215	**229**	**240**	**252**	**301**	**307**
245	**259**	**310**	**322**	**331**	**337**
315	**329**	**340**	**352**	**401**	**407**
345	**359**	**410**	**422**	**431**	**437**
415	**430**	**441**	**453**	**502**	**509**
445	**500**	**511**	**523**	**532**	**539**
515	**530**	**541**	**553**	**602**	**609**
545	**600**	**611**	**623**	**632**	**639**
615	**629**	**639**	**650**	**658**	**703**
645	**659**	**709**	**720**	**728**	**733**
715	**728**	**738**	**748**	**755**	**800**
815	**828**	**838**	**848**	**855**	**900**
915	**928**	**938**	**948**	**955**	**1000**
1015	**1028**	**1038**	**1048**	**1055**	**1100**

Route 23 SAT / Northbound

Laos Transit Center (P) ❶	Irvington at Santa Cruz River ❷	Mission at Ajo ❸	San Marcos at La Cholla (P) ❹	29th St. at 6th Ave. ❺	Downtown - Ronstadt Ctr. ❻
656	704	712	719	730	740
756	804	812	819	830	840
852	901	909	917	929	940
952	1001	1009	1017	1029	1040
1052	1101	1109	1117	1129	1140
1152	**1201**	**1209**	**1217**	**1229**	**1240**
1252	**101**	**109**	**117**	**129**	**140**
152	**201**	**209**	**217**	**229**	**240**
252	**301**	**309**	**317**	**329**	**340**
352	**401**	**409**	**417**	**429**	**440**
452	**501**	**509**	**517**	**529**	**540**
556	**604**	**612**	**619**	**630**	**640**
656	**704**	**712**	**719**	**730**	**740**
756	**804**	**812**	**819**	**830**	**840**

Route 23 SAT / Southbound

Downtown - Ronstadt Ctr. ❻	29th St. at 6th Ave. ❺	San Marcos at La Cholla (P) ❹	Mission at Ajo ❸	Irvington at Santa Cruz River ❷	Laos Transit Center (P) ❶
745	758	808	817	825	830
845	858	908	917	925	930
945	959	1009	1019	1028	1034
1045	1059	1109	1119	1128	1134
1145	1159	**1209**	**1219**	**1228**	**1234**
1245	**1259**	**109**	**119**	**128**	**134**
145	**159**	**209**	**219**	**228**	**234**
245	**259**	**309**	**319**	**328**	**334**
345	**359**	**409**	**419**	**428**	**434**
445	**459**	**509**	**519**	**528**	**534**
545	**559**	**609**	**619**	**628**	**634**
645	**658**	**708**	**717**	**725**	**730**
745	**758**	**808**	**817**	**825**	**830**
845	**858**	**908**	**917**	**925**	**930**

Route 23 SUN / Northbound

Laos Transit Center (P) ❶	Irvington at Santa Cruz River ❷	Mission at Ajo ❸	San Marcos at La Cholla (P) ❹	29th St. at 6th Ave. ❺	Downtown - Ronstadt Ctr. ❻
756	804	812	819	830	840
852	901	909	917	929	940
952	1001	1009	1017	1029	1040
1052	1101	1109	1117	1129	1140
1152	**1201**	**1209**	**1217**	**1229**	**1240**
1252	**101**	**109**	**117**	**129**	**140**
152	**201**	**209**	**217**	**229**	**240**
252	**301**	**309**	**317**	**329**	**340**
352	**401**	**409**	**417**	**429**	**440**
452	**501**	**509**	**517**	**529**	**540**
556	**604**	**612**	**619**	**630**	**640**
656	**704**	**712**	**719**	**730**	**740**

Route 23 SUN / Southbound

Downtown - Ronstadt Ctr. ❻	29th St. at 6th Ave. ❺	San Marcos at La Cholla (P) ❹	Mission at Ajo ❸	Irvington at Santa Cruz River ❷	Laos Transit Center (P) ❶
745	758	808	817	825	830
845	858	908	917	925	930
945	959	1009	1019	1028	1034
1045	1059	1109	1119	1128	1134
1145	1159	**1209**	**1219**	**1228**	**1234**
1245	**1259**	**109**	**119**	**128**	**134**
145	**159**	**209**	**219**	**228**	**234**
245	**259**	**309**	**319**	**328**	**334**
345	**359**	**409**	**419**	**428**	**434**
445	**459**	**509**	**519**	**528**	**534**
545	**559**	**609**	**619**	**628**	**634**
645	**658**	**708**	**717**	**725**	**730**
745	**758**	**808**	**817**	**825**	**830**

Route 24

12th Avenue

Roy Laos Transit Center
Tucson Rodeo Grounds
El Pueblo Neighborhood Center
Desert Diamond Casino

P Park & Ride Lot (Estacione y Viaje)
Laos Transit Center/Irvington

T Laos Transit Center (Centro de Tránsito)
Connecting to/(Conexión a):
Sun Tran — 2,11,12,18,23,26,25,27,29,50
Sun Express — 203X,204X
Sun Shuttle — 421,430,440,486

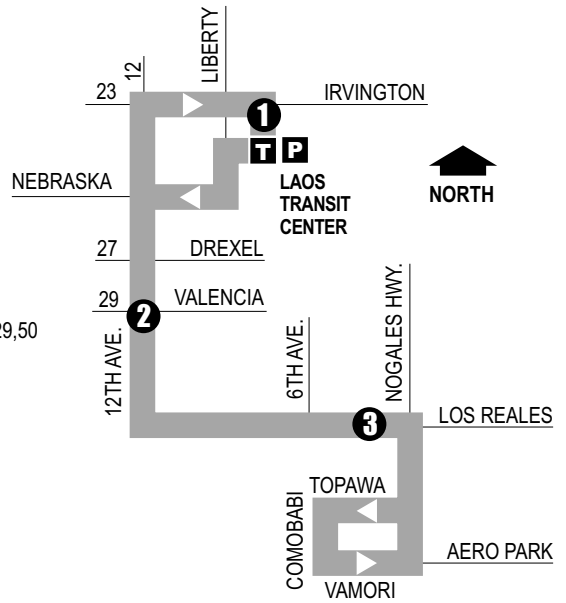

Route 24 M-F Circular

Laos Transit Center (P) ❶	12th Ave. at Valencia ❷	Los Reales at Nogales Hwy. ❸	12th Ave. at Valencia ❷	Laos Transit Center (P) ❶
410	418	423	436	443
510	518	523	536	543
610	619	624	637	645
640	649	654	707	715
710	719	724	738	746
740	749	754	808	816
810	819	824	838	846
840	849	854	908	916
910	919	924	938	946
940	949	954	1008	1016
1010	1019	1024	1038	1046
1040	1049	1054	1108	1116
1110	1119	1124	1138	1146
1140	1149	1154	**1208**	**1216**
1210	**1219**	**1224**	**1238**	**1246**
1240	**1249**	**1254**	**108**	**116**
110	**119**	**124**	**138**	**146**
140	**149**	**154**	**208**	**216**
210	**219**	**224**	**238**	**246**
240	**249**	**254**	**308**	**316**
310	**319**	**324**	**338**	**346**
340	**349**	**354**	**408**	**416**
410	**419**	**424**	**438**	**446**
440	**449**	**454**	**508**	**516**
510	**519**	**524**	**538**	**546**
540	**549**	**554**	**608**	**616**
610	**619**	**624**	**637**	**645**
640	**649**	**654**	**707**	**715**
740	**748**	**753**	**806**	**813**
840	**848**	**853**	**906**	**913**

Route 24 SAT Circular

Laos Transit Center (P) ❶	12th Ave. at Valencia ❷	Los Reales at Nogales Hwy. ❸	12th Ave. at Valencia ❷	Laos Transit Center (P) ❶
636	644	649	701	709
736	744	749	801	809
836	844	849	901	909
936	944	949	1001	1009
1036	1044	1049	1101	1109
1136	1144	1149	**1201**	**1209**
1236	**1244**	**1249**	**101**	**109**
136	**144**	**149**	**201**	**209**
236	**244**	**249**	**301**	**309**
336	**344**	**349**	**401**	**409**
436	**444**	**449**	**501**	**509**
536	**544**	**549**	**601**	**609**
636	**644**	**649**	**701**	**709**
736	**744**	**749**	**801**	**809**
836	**844**	**849**	**901**	**909**

Route 24 SUN Circular

❶	❷	❸	❷	❶
736	744	749	801	809
836	844	849	901	909
936	944	949	1001	1009
1036	1044	1049	1101	1109
1136	1144	1149	**1201**	**1209**
1236	**1244**	**1249**	**101**	**109**
136	**144**	**149**	**201**	**209**
236	**244**	**249**	**301**	**309**
336	**344**	**349**	**401**	**409**
436	**444**	**449**	**501**	**509**
536	**544**	**549**	**601**	**609**
646	**654**	**659**	**711**	**719**
746	**754**	**759**	**811**	**819**

Route 25

S. Park Avenue

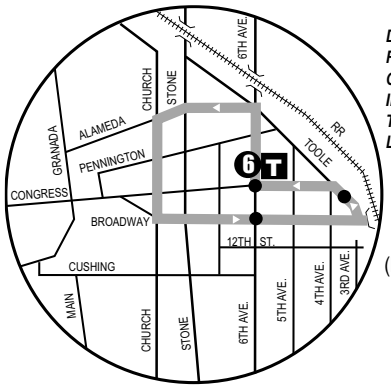

Downtown (Centro)
Ronstadt Transit Center
Greyhound Bus Station
Innovation Tech H.S. (Pima JTED)
Tucson Marketplace
La Frontera Center

DES at Park/Irvington
Roy Laos Transit Center
El Pueblo Neighborhood Center
Tucson Rodeo Grounds
Sunnyside High School
Tucson International Airport

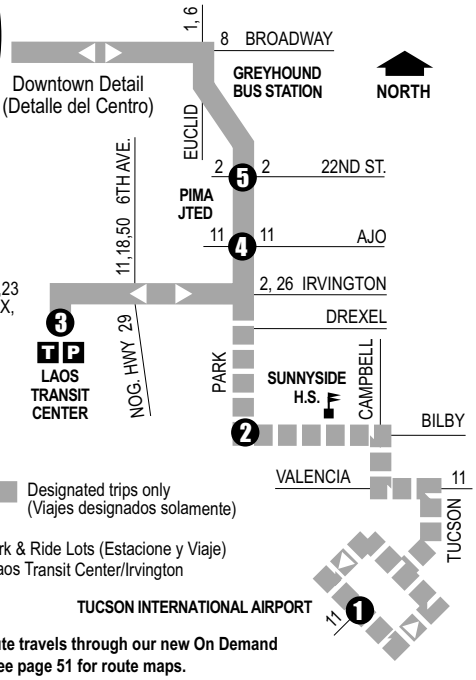

T Ronstadt Transit Center (Centro de Tránsito)
Connecting to/(Conexión a):
Sun Tran — 1,2,3,4,6,7,8,10,12,16,18,19,21,22,23
Sun Express — 23X,101X,102X AM, 103X, 104X, 105X,107X,109X,110X
Sun Link streetcar
Sun Shuttle — 421

T Laos Transit Center (Centro de Tránsito)
Connecting to/(Conexión a):
Sun Tran — 2,11,12,18,23,24,26,27,29,50
Sun Express — 203X,204X
Sun Shuttle — 421,430,440,486

Sun Link Transfer Point
(Puntos de Transbordo a Sun Link)
— University/Euclid

● Sun Link stops
(paradas de Sun Link)

Designated trips only
(Viajes designados solamente)

P Park & Ride Lots (Estacione y Viaje)
Laos Transit Center/Irvington

This route travels through our new On Demand Zone. See page 51 for route maps.
Esta ruta viaja por nuestra nueva Zona On Demand. Vea la página 51 para mapas de rutas.

Sun Tran 25

Route 25 M-F / Northbound

Tucson Airport ❶	Park at Bilby ❷	Laos Transit Center ❸	Park at Ajo ❹	Park at 22nd St. ❺	6th Ave. at Pennington ❻
410	421	431	440	447	455
440	451	501	510	517	525
510	521	531	540	547	555
537	548	558	608	616	625
607	618	628	638	646	655
636	647	657	707	715	725
706	717	727	737	745	755
736	747	757	807	815	825
806	817	827	837	845	855
836	847	857	907	915	925
906	917	927	937	945	955
936	947	957	1007	1015	1025
1006	1017	1027	1037	1045	1055
1036	1047	1057	1107	1115	1125
1106	1117	1127	1137	1145	1155
1136	1147	1157	**1207**	**1215**	**1225**
1206	**1217**	**1227**	**1237**	**1245**	**1255**
1236	**1247**	**1257**	**107**	**115**	**125**
106	**117**	**127**	**137**	**145**	**155**
132	**144**	**154**	**206**	**215**	**225**
202	**214**	**224**	**236**	**245**	**255**
232	**244**	**254**	**306**	**315**	**325**
302	**314**	**324**	**336**	**345**	**355**
331	**344**	**354**	**406**	**415**	**425**
401	**414**	**424**	**436**	**445**	**455**
431	**444**	**454**	**506**	**515**	**525**
501	**514**	**524**	**536**	**545**	**555**
536	**547**	**557**	**608**	**616**	**625**
606	**617**	**627**	**638**	**646**	**655**
640	**651**	**701**	**710**	**717**	**725**
710	**721**	**731**	**740**	**747**	**755**
740	**751**	**801**	**810**	**817**	**825**
840	**851**	**901**	**910**	**917**	**925**
940	**951**	**1001**	**1010**	**1017**	**1025**
1040	**1051**	**1101**	**1110**	**1117**	**1125**

Route 25 M-F / Southbound

6th Ave. at Pennington ❻	Park at 22nd St. ❺	Park at Ajo ❹	Laos Transit Center ❸	Bilby At Park ❷	Tucson Airport ❶
530	541	548	556	606	616
600	612	619	628	639	649
630	642	649	658	709	719
700	712	719	728	739	749
730	742	749	758	809	819
800	812	819	828	839	849
830	842	849	858	909	919
900	912	919	928	939	949
930	942	949	958	1009	1019
1000	1012	1019	1028	1039	1049
1030	1042	1049	1058	1109	1119
1100	1112	1119	1128	1139	1149
1130	1142	1149	1158	**1209**	**1219**
1200	**1212**	**1219**	**1228**	**1239**	**1249**
1230	**1242**	**1249**	**1258**	**109**	**119**
100	**112**	**119**	**128**	**139**	**149**
130	**142**	**149**	**158**	**209**	**219**
200	**213**	**221**	**230**	**242**	**252**
230	**243**	**251**	**300**	**312**	**322**
300	**313**	**321**	**330**	**342**	**352**
330	**343**	**351**	**400**	**412**	**422**
400	**413**	**421**	**430**	**442**	**452**
430	**443**	**451**	**500**	**512**	**522**
500	**513**	**521**	**530**	**542**	**552**
530	**543**	**551**	**600**	**612**	**622**
600	**612**	**620**	**629**	**640**	**650**
630	**642**	**650**	**659**	**710**	**720**
700	**711**	**718**	**726**	**736**	**746**
730	**741**	**748**	**756**	**806**	**816**
830	**841**	**848**	**856**	**906**	**916**
930	**941**	**948**	**956**	**1006**	**1016**
1030	**1041**	**1048**	**1056**	**1106**	**1116**

Route 25 SAT / Northbound

Tucson Airport ❶	Park at Bilby ❷	Laos Transit Center ❸	Park at Ajo ❹	Park at 22nd St. ❺	6th Ave. at Pennington ❻
556	606	616	625	632	640
—	—	646	655	702	710
656	706	716	725	732	740
—	—	746	755	802	810
756	806	816	825	832	840
—	—	844	854	901	910
853	904	914	924	931	940
—	—	944	954	1001	1010
953	1004	1014	1024	1031	1040
—	—	1044	1054	1101	1110
1053	1104	1114	1124	1131	1140
—	—	1144	1154	**1201**	**1210**
1153	**1204**	**1214**	**1224**	**1231**	**1240**
—	**—**	**1244**	**1254**	**101**	**110**
1253	**104**	**114**	**124**	**131**	**140**
—	**—**	**144**	**154**	**201**	**210**
153	**204**	**214**	**224**	**231**	**240**
—	**—**	**244**	**254**	**301**	**310**
253	**304**	**314**	**324**	**331**	**340**
—	**—**	**344**	**354**	**401**	**410**
353	**404**	**414**	**424**	**431**	**440**
—	**—**	**446**	**455**	**502**	**510**
456	**506**	**516**	**525**	**532**	**540**
—	**—**	**546**	**555**	**602**	**610**
556	**606**	**616**	**625**	**632**	**640**
—	**—**	**646**	**655**	**702**	**710**
656	**706**	**716**	**725**	**732**	**740**
—	**—**	**746**	**755**	**802**	**810**
756	**806**	**816**	**825**	**832**	**840**
—	**—**	**846**	**855**	**902**	**910**

Route 25 SAT / Southbound

6th Ave. at Pennington ❻	Park at 22nd St. ❺	Park at Ajo ❹	Laos Transit Center ❸	Bilby At Park ❷	Tucson Airport ❶
645	656	703	711	721	731
715	726	733	741	—	—
745	756	803	811	821	831
815	826	833	841	—	—
845	856	903	911	921	931
915	927	935	944	—	—
945	957	1005	1014	1025	1035
1015	1027	1035	1044	—	—
1045	1057	1105	1114	1125	1135
1115	1127	1135	1144	—	—
1145	1157	**1205**	**1214**	**1225**	**1235**
1215	**1227**	**1235**	**1244**	**—**	**—**
1245	**1257**	**105**	**114**	**125**	**135**
115	**127**	**135**	**144**	**—**	**—**
145	**157**	**205**	**214**	**225**	**235**
215	**227**	**235**	**244**	**—**	**—**
245	**257**	**305**	**314**	**325**	**335**
315	**327**	**335**	**344**	**—**	**—**
345	**357**	**405**	**414**	**425**	**435**
415	**427**	**435**	**444**	**—**	**—**
445	**457**	**505**	**514**	**525**	**535**
515	**526**	**533**	**541**	**—**	**—**
545	**556**	**603**	**611**	**621**	**631**
615	**626**	**633**	**641**	**—**	**—**
645	**656**	**703**	**711**	**721**	**731**
715	**726**	**733**	**741**	**—**	**—**
745	**756**	**803**	**811**	**821**	**831**
815	**826**	**833**	**841**	**—**	**—**
845	**856**	**903**	**911**	**921**	**931**

Route 25 SUN / Northbound

Tucson Airport ❶	Park at Bilby ❷	Laos Transit Center ❸	Park at Ajo ❹	Park at 22nd St. ❺	6th Ave. at Pennington ❻
626	636	646	655	702	710
726	736	746	755	802	810
823	834	844	854	901	910
923	934	944	954	1001	1010
1023	1034	1044	1054	1101	1110
1123	1134	1144	1154	**1201**	**1210**
1223	**1234**	**1244**	**1254**	**101**	**110**
123	**134**	**144**	**154**	**201**	**210**
223	**234**	**244**	**254**	**301**	**310**
323	**334**	**344**	**354**	**401**	**410**
426	**436**	**446**	**455**	**502**	**510**
526	**536**	**546**	**555**	**602**	**610**
626	**636**	**646**	**655**	**702**	**710**
726	**736**	**746**	**755**	**802**	**810**

Route 25 SUN / Southbound

6th Ave. at Pennington ❻	Park at 22nd St. ❺	Park at Ajo ❹	Laos Transit Center ❸	Bilby At Park ❷	Tucson Airport ❶
715	726	733	741	751	801
815	826	833	841	851	901
915	927	935	944	955	1005
1015	1027	1035	1044	1055	1105
1115	1127	1135	1144	1155	**1205**
1215	**1227**	**1235**	**1244**	**1255**	**105**
115	**127**	**135**	**144**	**155**	**205**
215	**227**	**235**	**244**	**255**	**305**
315	**327**	**335**	**344**	**355**	**405**
415	**427**	**435**	**444**	**455**	**505**
515	**526**	**533**	**541**	**551**	**601**
615	**626**	**633**	**641**	**651**	**701**
715	**726**	**733**	**741**	**751**	**801**
815	**826**	**833**	**841**	**851**	**901**

Route 26

Benson Highway

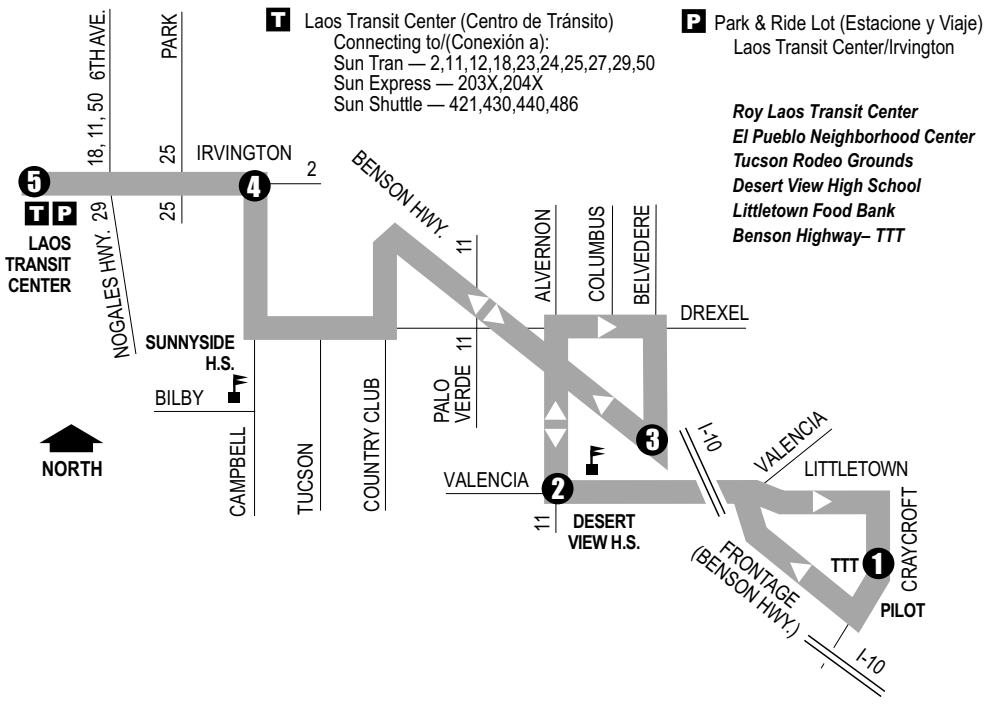

Route 26 M-F / Westbound

Craycroft at Benson Hwy. ❶	Alvernon at Valencia ❷	Irvington at Campbell ❹	Laos Transit Center ❺
527	532	545	551
627	633	647	653
657	703	717	723
727	733	748	755
757	803	818	825
827	833	848	855
857	903	918	925
927	933	948	955
957	1003	1018	1025
1027	1033	1048	1055
1057	1103	1118	1125
1127	1133	1148	1155
1157	**1203**	**1218**	**1225**
1227	**1233**	**1248**	**1255**
1257	**103**	**118**	**125**
127	**133**	**148**	**155**
157	**203**	**218**	**225**
227	**233**	**249**	**257**
257	**303**	**319**	**327**
327	**333**	**349**	**357**
357	**403**	**419**	**427**
427	**433**	**449**	**457**
457	**503**	**519**	**527**
527	**533**	**549**	**557**
557	**603**	**619**	**627**
627	**633**	**647**	**654**
657	**703**	**717**	**724**
727	**732**	**745**	**751**
757	**802**	**815**	**821**
827	**832**	**845**	**851**
927	**932**	**945**	**951**
1027	**1032**	**1045**	**1051**

Route 26 M-F / Eastbound

Laos Transit Center ❺	Campbell at Irvington ❹	Belvedere at Benson Hwy. ❸	Valencia at Alvernon ❷	Craycroft at Benson Hwy. ❶
554	559	615	621	627
652	658	715	721	727
722	728	745	751	757
752	758	815	821	827
822	828	845	851	857
852	858	915	921	927
922	928	945	951	957
952	958	1015	1021	1027
1022	1028	1045	1051	1057
1052	1058	1115	1121	1127
1122	1128	1145	1151	1157
1152	1158	**1215**	**1221**	**1227**
1222	**1228**	**1245**	**1251**	**1257**
1252	**1258**	**115**	**121**	**127**
122	**128**	**145**	**151**	**157**
150	**156**	**214**	**220**	**227**
220	**226**	**244**	**250**	**257**
250	**256**	**314**	**320**	**327**
320	**326**	**344**	**350**	**357**
350	**356**	**414**	**420**	**427**
420	**426**	**444**	**450**	**457**
450	**456**	**514**	**520**	**527**
520	**526**	**544**	**550**	**557**
550	**556**	**614**	**620**	**627**
620	**626**	**644**	**650**	**657**
656	**701**	**716**	**721**	**727**
726	**731**	**746**	**751**	**757**
756	**801**	**816**	**821**	**827**
856	**901**	**916**	**921**	**927**
956	**1001**	**1016**	**1021**	**1027**
1056	**1101**	**1116**	**1121**	**1127**

Route 26 SAT / Westbound

Craycroft at Benson Hwy. ❶	Alvernon at Valencia ❷	Irvington at Campbell ❹	Laos Transit Center P ❺
603	608	622	628
703	708	722	728
803	808	822	828
903	909	924	931
1003	1009	1024	1031
1103	1109	1124	1131
1203	**1209**	**1224**	**1231**
103	**109**	**124**	**131**
203	**209**	**224**	**231**
303	**309**	**324**	**331**
403	**409**	**424**	**431**
503	**508**	**522**	**528**
603	**608**	**622**	**628**
703	**708**	**722**	**728**
803	**808**	**822**	**828**
903	**908**	**922**	**928**

Route 26 SAT / Eastbound

Laos Transit Center P ❺	Campbell at Irvington ❹	Belvedere at Benson Hwy. ❸	Valencia at Alvernon ❷	Craycroft at Benson Hwy. ❶
531	536	552	557	603
631	636	652	657	703
731	736	752	757	803
828	834	851	856	903
928	934	951	956	1003
1028	1034	1051	1056	1103
1128	1134	1151	1156	**1203**
1228	**1234**	**1251**	**1256**	**103**
128	**134**	**151**	**156**	**203**
228	**234**	**251**	**256**	**303**
328	**334**	**351**	**356**	**403**
431	**436**	**452**	**457**	**503**
531	**536**	**552**	**557**	**603**
631	**636**	**652**	**657**	**703**
731	**736**	**752**	**757**	**803**
831	**836**	**852**	**857**	**903**

Route 26 SUN / Westbound

❶	❷	❹	❺
703	708	722	728
803	808	822	828
903	909	924	931
1003	1009	1024	1031
1103	1109	1124	1131
1203	**1209**	**1224**	**1231**
103	**109**	**124**	**131**
203	**209**	**224**	**231**
303	**309**	**324**	**331**
403	**409**	**424**	**431**
503	**508**	**522**	**528**
603	**608**	**622**	**628**
703	**708**	**722**	**728**

Route 26 SUN / Eastbound

❺	❹	❸	❷	❶
631	636	652	657	703
731	736	752	757	803
828	834	851	856	903
928	934	951	956	1003
1028	1034	1051	1056	1103
1128	1134	1151	1156	**1203**
1228	**1234**	**1251**	**1256**	**103**
128	**134**	**151**	**156**	**203**
228	**234**	**251**	**256**	**303**
328	**334**	**351**	**356**	**403**
431	**436**	**452**	**457**	**503**
531	**536**	**552**	**557**	**603**
631	**636**	**652**	**657**	**703**

Route 27

Midvale Park

Casino Del Sol Detail/Detalle de Casino Del Sol —

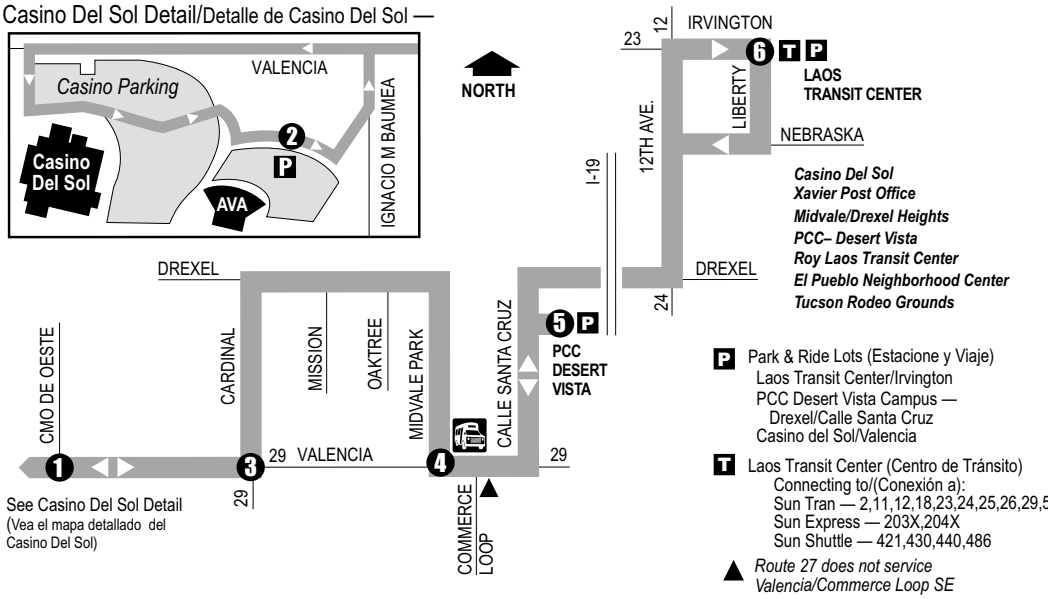

Route 27 M-F/Northbound

Valencia at Camino De Oeste ❶	Casino Del Sol Park & Ride ❷	Cardinal at Valencia ❸	Valencia at Midvale Park ❹	PCC Desert Vista ❺	Laos Transit Center ❻
457	502	509	521	525	532
527	532	539	551	555	602
557	602	609	621	625	632
627	632	640	652	656	703
657	702	710	722	726	733
727	732	741	754	758	806
757	802	811	824	828	836
827	832	841	854	858	906
857	902	911	924	928	936
927	932	941	954	958	1006
957	1002	1011	1024	1028	1036
1027	1032	1041	1054	1058	1106
1057	1102	1111	1124	1128	1136
1127	1132	1141	1154	1158	**1206**
1157	**1202**	**1211**	**1224**	**1228**	**1236**
1227	**1232**	**1241**	**1254**	**1258**	**106**
1257	**102**	**111**	**124**	**128**	**136**
127	**132**	**141**	**154**	**158**	**206**
157	**202**	**211**	**224**	**228**	**236**
227	**232**	**242**	**255**	**259**	**309**
257	**302**	**312**	**325**	**329**	**339**
327	**332**	**342**	**355**	**359**	**409**
357	**402**	**412**	**425**	**429**	**439**
427	**432**	**442**	**455**	**459**	**509**
457	**502**	**512**	**525**	**529**	**539**
527	**532**	**542**	**555**	**559**	**609**
557	**602**	**612**	**625**	**629**	**639**
627	**632**	**640**	**652**	**656**	**705**
727	**732**	**739**	**751**	**755**	**803**
837	**842**	**849**	**901**	**905**	**913**
947	**952**	**959**	**1011**	**1015**	**1023**

Route 27 M-F/Southbound

Laos Transit Center ❻	PCC Desert Vista ❺	Midvale Park at Valencia ❹	Valencia at Cardinal ❸	Valencia at Camino De Oeste ❶
—	—	—	—	—
—	—	—	—	—
531	538	543	553	557
601	608	613	623	627
631	638	643	653	657
658	706	711	722	727
728	736	741	752	757
758	806	811	822	827
827	835	840	851	856
857	905	910	922	927
927	935	940	952	957
957	1005	1010	1022	1027
1027	1035	1040	1052	1057
1057	1105	1110	1122	1127
1127	1135	1140	1152	1157
1157	**1205**	**1210**	**1222**	**1227**
1227	**1235**	**1240**	**1252**	**1257**
1257	**105**	**110**	**122**	**127**
127	**135**	**140**	**152**	**157**
155	**203**	**209**	**222**	**227**
225	**233**	**239**	**252**	**257**
255	**303**	**309**	**322**	**327**
325	**333**	**339**	**352**	**357**
355	**403**	**409**	**422**	**427**
425	**433**	**439**	**452**	**457**
455	**503**	**509**	**522**	**527**
525	**533**	**539**	**552**	**557**
557	**605**	**610**	**622**	**627**
657	**705**	**710**	**722**	**727**
811	**818**	**823**	**833**	**837**
921	**928**	**933**	**943**	**947**

Route 27 SAT/Northbound

Valencia at Camino De Oeste ❶	Casino Del Sol Park & Ride P ❷	Cardinal at Valencia ❸	Valencia at Midvale Park ❹	PCC Desert Vista ❺	Laos Transit Center P ❻
731	736	743	754	759	807
831	836	843	854	859	907
931	936	945	957	1002	1011
1031	1036	1045	1057	1102	1111
1131	1136	1145	1157	**1202**	**1211**
1231	**1236**	**1245**	**1257**	**102**	**111**
131	**136**	**145**	**157**	**202**	**211**
231	**236**	**245**	**257**	**302**	**311**
331	**336**	**345**	**357**	**402**	**411**
431	**436**	**445**	**457**	**502**	**511**
531	**536**	**543**	**554**	**559**	**607**
631	**636**	**643**	**654**	**659**	**707**
731	**736**	**743**	**754**	**759**	**807**
831	**836**	**843**	**854**	**859**	**907**

Route 27 SAT/Southbound

Laos Transit Center P ❻	PCC Desert Vista ❺	Midvale Park at Valencia ❹	Valencia at Cardinal ❸	Valencia at Camino De Oeste ❶
650	657	702	712	716
750	757	802	812	816
846	854	900	912	916
947	955	1001	1013	1017
1047	1055	1101	1113	1117
1147	1155	**1201**	**1213**	**1217**
1247	**1255**	**101**	**113**	**117**
147	**155**	**201**	**213**	**217**
247	**255**	**301**	**313**	**317**
347	**355**	**401**	**413**	**417**
451	**458**	**503**	**513**	**517**
550	**557**	**602**	**612**	**616**
650	**657**	**702**	**712**	**716**
750	**757**	**802**	**812**	**816**
850	**857**	**902**	**912**	**916**

Route 27 SUN/Northbound

❶	❷	❸	❹	❺	❻
703	708	715	726	731	739
803	808	815	826	831	839
903	908	917	929	934	943
1003	1008	1017	1029	1034	1043
1103	1108	1117	1129	1134	1143
1203	**1208**	**1217**	**1229**	**1234**	**1243**
103	**108**	**117**	**129**	**134**	**143**
203	**208**	**217**	**229**	**234**	**243**
303	**308**	**317**	**329**	**334**	**343**
403	**408**	**417**	**429**	**434**	**443**
503	**508**	**515**	**526**	**531**	**539**
603	**608**	**615**	**626**	**631**	**639**
703	**708**	**715**	**726**	**731**	**739**

Route 27 SUN/Southbound

❻	❺	❹	❸	❶
630	637	642	652	656
730	737	742	752	756
830	837	842	852	856
927	935	941	953	957
1027	1035	1041	1053	1057
1127	1135	1141	1153	1157
1227	**1235**	**1241**	**1253**	**1257**
127	**135**	**141**	**153**	**157**
227	**235**	**241**	**253**	**257**
327	**335**	**341**	**353**	**357**
427	**435**	**441**	**453**	**457**
530	**537**	**542**	**552**	**556**
630	**637**	**642**	**652**	**656**

SUDOKU PUZZLE

					8			
	2		6		7		3	
		3			2	9		
4	1	7					6	
				5				
	5					7	8	2
		4	9			3		
	6		8		4		2	
			1					

Route 29

Valencia

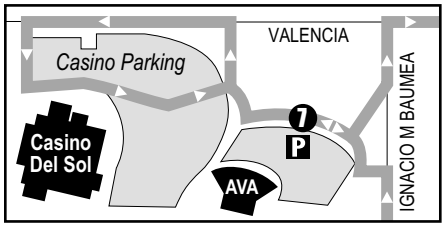

P Park & Ride Lot (Estacione y Viaje)
Laos Transit Center/Irvington
Casino del Sol/Valencia

T Laos Transit Center (Centro de Tránsito)
Connecting to/(Conexión a):
Sun Tran — 2,11,12,18,23,24,25,26,27,50
Sun Express — 203X,204X
Sun Shuttle — 421,430,440,486

Sun Shuttle Transfer Point
(Puntos de Transbordo a Sun Shuttle)
Route 440 — Valencia at Midvale Park

Roy Laos Transit Center
El Pueblo Neighborhood Center
Tucson Rodeo Grounds
Valencia Library
Mission Post Office
El Rio South
Pasqua Yaqui Pueblo
Casino of the Sun
Casino Del Sol

Route 29 M-F / Westbound

Laos Transit Center P 1	Valencia at 6th Ave. 2	Valencia at Midvale Park 3	Cardinal at Valencia 4	Tetakusim at Cmo. de Oeste 5	Casino Del Sol Park & Ride P 7
535	542	549	556	604	618
605	612	619	626	635	650
635	642	649	656	705	720
705	713	721	729	738	753
735	743	751	759	808	823
805	813	821	829	838	853
835	843	851	859	908	923
905	913	921	929	938	953
935	943	951	959	1008	1023
1005	1013	1021	1029	1038	1053
1035	1043	1051	1059	1108	1123
1105	1113	1121	1129	1138	1153
1135	1143	1151	1159	**1208**	**1223**
1205	**1213**	**1221**	**1229**	**1238**	**1253**
1235	**1243**	**1251**	**1259**	**108**	**123**
105	**113**	**121**	**129**	**138**	**153**
135	**143**	**151**	**159**	**208**	**223**
205	**213**	**223**	**232**	**241**	**256**
235	**243**	**253**	**302**	**311**	**326**
305	**313**	**323**	**332**	**341**	**356**
335	**343**	**353**	**402**	**411**	**426**
405	**414**	**424**	**433**	**443**	**458**
435	**444**	**454**	**503**	**513**	**528**
505	**514**	**524**	**533**	**543**	**558**
535	**544**	**554**	**603**	**613**	**628**
605	**613**	**622**	**630**	**639**	**654**
705	**712**	**719**	**726**	**734**	**748**
805	**812**	**819**	**826**	**834**	**848**
905	**912**	**919**	**926**	**934**	**948**
1005	**1012**	**1019**	**1026**	**1034**	**1048**

Route 29 M-F / Eastbound

Casino Del Sol Park & Ride P 7	Cmo. de Oeste at Casino of the Sun 6	Valencia at Cardinal 4	Valencia at Midvale Park 3	6th Ave. at Valencia 2	Laos Transit Center P 1
532	542	552	559	606	615
602	612	622	629	636	645
629	639	650	657	705	715
659	709	720	727	735	745
729	739	750	757	805	815
759	809	820	827	835	845
829	839	850	857	905	915
859	909	920	927	935	945
929	939	950	957	1005	1015
959	1009	1020	1027	1035	1045
1029	1039	1050	1057	1105	1115
1059	1109	1120	1127	1135	1145
1129	1139	1150	1157	**1205**	**1215**
1159	**1209**	**1220**	**1227**	**1235**	**1245**
1229	**1239**	**1250**	**1257**	**105**	**115**
1259	**109**	**120**	**127**	**135**	**145**
129	**139**	**150**	**157**	**205**	**215**
159	**209**	**220**	**227**	**235**	**245**
229	**239**	**250**	**257**	**305**	**315**
259	**309**	**320**	**327**	**335**	**345**
327	**338**	**349**	**356**	**405**	**415**
357	**408**	**419**	**426**	**435**	**445**
427	**438**	**449**	**456**	**505**	**515**
459	**510**	**521**	**528**	**537**	**547**
530	**540**	**551**	**558**	**606**	**615**
600	**610**	**621**	**628**	**636**	**645**
704	**714**	**724**	**730**	**737**	**745**
804	**814**	**824**	**830**	**837**	**845**
904	**914**	**924**	**930**	**937**	**945**
1004	**1014**	**1024**	**1030**	**1037**	**1045**

Route 29 SAT / Westbound

Laos Transit Center P	Valencia at 6th Ave.	Valencia at Midvale Park	Cardinal at Valencia	Tetakusim at Cmo. de Oeste	Casino Del Sol Park & Ride P
1	2	3	4	5	7
610	617	624	631	640	654
710	717	724	731	740	754
810	817	824	831	840	854
910	918	926	934	944	959
1010	1018	1026	1034	1044	1059
1110	1118	1126	1134	1144	1159
1210	**1218**	**1226**	**1234**	**1244**	**1259**
110	**118**	**126**	**134**	**144**	**159**
210	**218**	**226**	**234**	**244**	**259**
310	**318**	**326**	**334**	**344**	**359**
410	**418**	**426**	**434**	**444**	**459**
510	**518**	**526**	**534**	**544**	**559**
610	**617**	**624**	**631**	**640**	**654**
710	**717**	**724**	**731**	**740**	**754**
810	**817**	**824**	**831**	**840**	**854**

Route 29 SAT / Eastbound

Casino Del Sol Park & Ride P	Cmo. de Oeste at Casino of the Sun	Valencia at Cardinal	Valencia at Midvale Park	6th Ave. at Valencia	Laos Transit Center P
7	6	4	3	2	1
609	619	629	635	642	650
709	719	729	735	742	750
809	819	829	835	842	850
905	915	926	933	940	950
1005	1015	1026	1033	1040	1050
1105	1115	1126	1133	1140	1150
1205	**1215**	**1226**	**1233**	**1240**	**1250**
105	**115**	**126**	**133**	**140**	**150**
205	**215**	**226**	**233**	**240**	**250**
305	**315**	**326**	**333**	**340**	**350**
405	**415**	**426**	**433**	**440**	**450**
505	**515**	**526**	**533**	**540**	**550**
609	**619**	**629**	**635**	**642**	**650**
709	**719**	**729**	**735**	**742**	**750**
809	**819**	**829**	**835**	**842**	**850**
909	**919**	**929**	**935**	**942**	**950**

Route 29 SUN / Westbound

1	2	3	4	5	7
710	717	724	731	740	754
810	817	824	831	840	854
910	918	926	934	944	959
1010	1018	1026	1034	1044	1059
1110	1118	1126	1134	1144	1159
1210	**1218**	**1226**	**1234**	**1244**	**1259**
110	**118**	**126**	**134**	**144**	**159**
210	**218**	**226**	**234**	**244**	**259**
310	**318**	**326**	**334**	**344**	**359**
410	**418**	**426**	**434**	**444**	**459**
510	**518**	**526**	**534**	**544**	**559**
610	**617**	**624**	**631**	**640**	**654**
710	**717**	**724**	**731**	**740**	**754**
810	**817**	**824**	**831**	**840**	**854**

Route 29 SUN / Eastbound

7	6	4	3	2	1
711	721	731	737	744	752
811	821	831	837	844	852
907	917	928	935	942	952
1007	1017	1028	1035	1042	1052
1107	1117	1128	1135	1142	1152
1207	**1217**	**1228**	**1235**	**1242**	**1252**
107	**117**	**128**	**135**	**142**	**152**
207	**217**	**228**	**235**	**242**	**252**
307	**317**	**328**	**335**	**342**	**352**
407	**417**	**428**	**435**	**442**	**452**
507	**517**	**528**	**535**	**542**	**552**
611	**621**	**631**	**637**	**644**	**652**
711	**721**	**731**	**737**	**744**	**752**
811	**821**	**831**	**837**	**844**	**852**



Route 34 FTN

Craycroft/Ft. Lowell

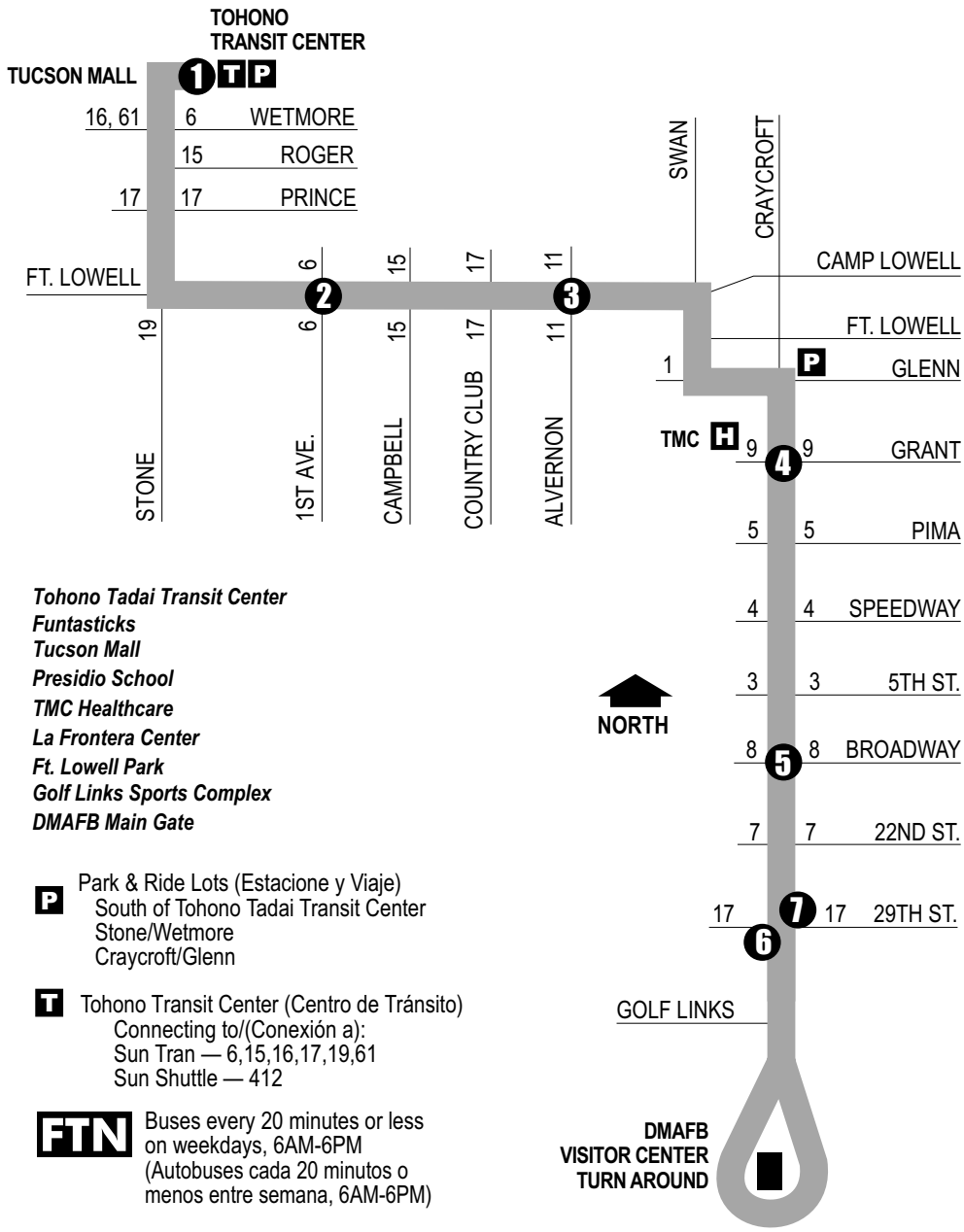

Tohono Tadai Transit Center
Funtasticks
Tucson Mall
Presidio School
TMC Healthcare
La Frontera Center
Ft. Lowell Park
Golf Links Sports Complex
DMAFB Main Gate

P Park & Ride Lots (Estacione y Viaje)
South of Tohono Tadai Transit Center
Stone/Wetmore
Craycroft/Glenn

T Tohono Transit Center (Centro de Tránsito)
Connecting to/(Conexión a):
Sun Tran — 6,15,16,17,19,61
Sun Shuttle — 412

FTN Buses every 20 minutes or less on weekdays, 6AM-6PM (Autobuses cada 20 minutos o menos entre semana, 6AM-6PM)

Route 34 M-F/Northbound

Craycroft at 29th St. NE ❼	Craycroft at Broadway ❺	Craycroft at Grant ❹	Ft. Lowell at Alvernon ❸	Ft. Lowell at 1st. Ave. ❷	Tohono Tadai Transit Ctr. P ❶
529	534	542	553	603	615
549	554	602	613	623	635
604	609	617	628	638	650
624	629	637	648	658	710
644	649	657	708	718	730
704	710	719	731	742	755
724	730	739	751	802	815
744	750	759	811	822	835
804	810	819	831	842	855
824	830	839	851	902	915
844	850	859	911	922	935
904	909	918	930	941	954
924	929	938	950	1001	1014
944	949	958	1010	1021	1034
1004	1009	1018	1030	1041	1054
1024	1029	1038	1050	1101	1114
1044	1049	1058	1110	1121	1134
1104	1109	1118	1130	1141	1154
1124	1129	1138	1150	**1201**	**1214**
1144	1149	1158	**1210**	**1221**	**1234**
1204	**1209**	**1218**	**1230**	**1241**	**1254**
1224	**1229**	**1238**	**1250**	**101**	**114**
1244	**1249**	**1258**	**110**	**121**	**134**
104	**109**	**118**	**130**	**142**	**157**
124	**129**	**138**	**150**	**202**	**217**
144	**149**	**158**	**210**	**222**	**237**
204	**209**	**218**	**230**	**242**	**257**
224	**229**	**238**	**250**	**302**	**317**
244	**249**	**258**	**310**	**322**	**337**
304	**309**	**318**	**330**	**342**	**357**
324	**329**	**338**	**350**	**402**	**417**
344	**349**	**358**	**410**	**422**	**437**
404	**410**	**419**	**431**	**444**	**459**
424	**430**	**439**	**451**	**504**	**519**
444	**450**	**459**	**511**	**524**	**539**
504	**510**	**519**	**531**	**544**	**559**
524	**530**	**539**	**551**	**604**	**619**
554	**600**	**609**	**621**	**634**	**649**
629	**634**	**643**	**655**	**706**	**719**
729	**733**	**741**	**752**	**802**	**814**
829	**833**	**841**	**852**	**902**	**914**
929	**933**	**941**	**952**	**1002**	**1014**
1029	**1033**	**1041**	**1052**	**1102**	**1114**

Route 34 M-F/Southbound

Tohono Tadai Transit Ctr. P ❶	Ft. Lowell at 1st Ave. ❷	Ft. Lowell at Alvernon ❸	Craycroft at Grant ❹	Craycroft at Broadway ❺	Craycroft at 29th St. NE ❻
545	555	605	616	624	637
605	615	625	636	644	657
620	631	642	654	703	717
640	651	702	714	723	737
706	717	728	740	749	803
726	737	748	800	809	823
746	757	808	820	829	843
806	817	828	840	849	903
826	837	848	900	909	923
846	857	908	920	929	943
906	917	928	940	949	1003
926	937	948	1000	1009	1023
946	957	1008	1020	1029	1043
1006	1017	1028	1040	1049	1103
1026	1037	1048	1100	1109	1123
1046	1057	1108	1120	1129	1143
1106	1117	1128	1140	1149	**1203**
1126	1137	1148	**1200**	**1209**	**1223**
1146	1157	**1208**	**1220**	**1229**	**1243**
1206	**1217**	**1228**	**1240**	**1249**	**103**
1226	**1237**	**1248**	**100**	**109**	**123**
1246	**1257**	**108**	**120**	**129**	**143**
106	**117**	**128**	**140**	**149**	**203**
126	**137**	**148**	**200**	**209**	**223**
146	**157**	**208**	**220**	**229**	**243**
206	**217**	**228**	**240**	**249**	**303**
226	**237**	**248**	**300**	**309**	**323**
246	**257**	**308**	**320**	**329**	**343**
305	**316**	**328**	**340**	**349**	**403**
325	**336**	**348**	**400**	**409**	**423**
345	**356**	**408**	**420**	**429**	**443**
405	**416**	**428**	**440**	**449**	**503**
425	**436**	**448**	**500**	**509**	**523**
445	**456**	**508**	**520**	**529**	**543**
506	**517**	**528**	**540**	**549**	**603**
526	**537**	**548**	**600**	**609**	**623**
546	**557**	**608**	**620**	**629**	**643**
621	**631**	**641**	**652**	**700**	**713**
651	**701**	**711**	**722**	**730**	**743**
725	**735**	**745**	**756**	**804**	**817**
825	**835**	**845**	**856**	**904**	**917**
925	**935**	**945**	**956**	**1004**	**1017**
1025	**1035**	**1045**	**1056**	**1104**	**1117**

Route 34 SAT/Northbound

Craycroft at 29th St. NE ❼	Craycroft at Broadway ❺	Craycroft at Grant ❹	Ft. Lowell at Alvernon ❸	Ft. Lowell at 1st. Ave. ❷	Tohono Tadai Transit Ctr. P ❶
631	636	643	654	705	715
731	736	743	754	805	815
828	834	841	852	904	915
928	934	941	952	1004	1015
1028	1034	1041	1052	1104	1115
1128	1134	1141	1152	**1204**	**1215**
1228	**1234**	**1241**	**1252**	**104**	**115**
128	**134**	**141**	**152**	**204**	**215**
228	**234**	**241**	**252**	**304**	**315**
328	**334**	**341**	**352**	**404**	**415**
428	**434**	**441**	**452**	**504**	**515**
531	**536**	**543**	**554**	**605**	**615**
631	**636**	**643**	**654**	**705**	**715**
731	**736**	**743**	**754**	**805**	**815**
831	**836**	**843**	**854**	**905**	**915**

Route 34 SAT/Southbound

Tohono Tadai Transit Ctr. P ❶	Ft. Lowell at 1st Ave. ❷	Ft. Lowell at Alvernon ❸	Craycroft at Grant ❹	Craycroft at Broadway ❺	Craycroft at 29th St. NE ❻
620	629	639	650	658	711
720	729	739	750	758	811
820	829	839	850	858	911
920	929	941	952	1001	1015
1020	1029	1041	1052	1101	1115
1120	1129	1141	1152	**1201**	**1215**
1220	**1229**	**1241**	**1252**	**101**	**115**
120	**129**	**141**	**152**	**201**	**215**
220	**229**	**241**	**252**	**301**	**315**
320	**329**	**341**	**352**	**401**	**415**
420	**429**	**441**	**452**	**501**	**515**
520	**529**	**541**	**552**	**601**	**615**
620	**629**	**639**	**650**	**658**	**711**
720	**729**	**739**	**750**	**758**	**811**
820	**829**	**839**	**850**	**858**	**911**

Route 34 SUN/Northbound

❼	❺	❹	❸	❷	❶
736	741	748	759	810	820
833	839	846	857	909	920
933	939	946	957	1009	1020
1033	1039	1046	1057	1109	1120
1133	1139	1146	1157	**1209**	**1220**
1233	**1239**	**1246**	**1257**	**109**	**120**
133	**139**	**146**	**157**	**209**	**220**
233	**239**	**246**	**257**	**309**	**320**
333	**339**	**346**	**357**	**409**	**420**
433	**439**	**446**	**457**	**509**	**520**
536	**541**	**548**	**559**	**610**	**620**
636	**641**	**648**	**659**	**710**	**720**
736	**741**	**748**	**759**	**810**	**820**

Route 34 SUN/Southbound

❶	❷	❸	❹	❺	❻
725	734	744	755	803	816
825	834	844	855	903	916
925	934	946	957	1006	1020
1025	1034	1046	1057	1106	1120
1125	1134	1146	1157	**1206**	**1220**
1225	**1234**	**1246**	**1257**	**106**	**120**
125	**134**	**146**	**157**	**206**	**220**
225	**234**	**246**	**257**	**306**	**320**
325	**334**	**346**	**357**	**406**	**420**
425	**434**	**446**	**457**	**506**	**520**
525	**534**	**546**	**557**	**606**	**620**
625	**634**	**644**	**655**	**703**	**716**
725	**734**	**744**	**755**	**803**	**816**

Route 37

Pantano

Udall Park
Rincon Post Office
Santa Rita High School
Lincoln Park
Ward 4 Office
Pima Community College (PCC) - East

P Park & Ride Lot (Estacione y Viaje)
PCC East —
Fred Enke/Irvington

Sun Shuttle Transfer Point
(Puntos de Transbordo a Sun Shuttle)
Route 450 — PCC East

▲ Route 37 does not service the stop at:
La Ruta 37 no para en:
Tanque Verde/Dos Hombres NW
Tanque Verde/Rancho Esperanza NW
22nd/Pantano NW
22nd/Pantano SE

Note: Route 37 buses do not stop on 22nd Street.
Nota: Los autobuses de la Ruta 37 no paran en la Calle 22.

New designated trips to Amazon
(Nuevos viajes designados a Amazon)

Route 37 M-F / Northbound

Kolb at Valencia ❶	PCC East ❷	Pantano at Golf Links ❸	Pantano at Broadway ❹	Udall Station ❺
448	455	501	508	518
518	525	531	538	548
—	625	631	640	651
648	655	701	710	721
718	725	731	740	751
—	755	801	810	821
—	825	831	840	851
—	855	901	910	921
—	925	931	940	951
—	955	1001	1010	1021
—	1025	1031	1040	1051
—	1055	1101	1110	1121
—	1125	1131	1140	1151
—	1155	**1201**	**1210**	**1221**
—	**1225**	**1231**	**1240**	**1251**
—	**1255**	**101**	**110**	**121**
—	**125**	**131**	**140**	**151**
—	**155**	**201**	**210**	**221**
—	**225**	**232**	**241**	**253**
—	**255**	**302**	**311**	**323**
—	**325**	**332**	**341**	**353**
—	**355**	**402**	**411**	**423**
—	**425**	**432**	**441**	**453**
—	**455**	**502**	**511**	**523**
—	**525**	**532**	**541**	**553**
548	**555**	**602**	**610**	**622**
618	**625**	**631**	**638**	**648**
—	**655**	**701**	**709**	**719**

Route 37 M-F / Southbound

Udall Station ❺	Pantano at Broadway ❹	Pantano at Golf Links ❸	PCC East ❷	Kolb at Valencia ❶
540	550	558	606	—
610	620	628	636	646
640	650	658	706	716
710	720	728	736	—
740	750	758	806	—
810	820	828	836	—
840	850	858	906	—
910	920	928	936	—
940	950	958	1006	—
1010	1020	1028	1036	—
1040	1050	1058	1106	—
1110	1120	1128	1136	—
1140	1150	1158	**1206**	—
1210	**1220**	**1228**	**1236**	—
1240	**1250**	**1258**	**106**	—
110	**120**	**128**	**136**	—
137	**148**	**158**	**206**	—
207	**218**	**228**	**236**	—
237	**248**	**258**	**306**	—
307	**318**	**328**	**336**	—
337	**348**	**358**	**406**	—
407	**418**	**428**	**436**	—
437	**448**	**458**	**506**	—
507	**518**	**528**	**536**	**546**
540	**550**	**558**	**606**	**616**
611	**621**	**628**	**636**	—
709	**719**	**726**	**733**	—

Route 37 SAT / Northbound

Kolb at Valencia ❶	PCC East ❷	Pantano at Golf Links ❸	Pantano at Broadway ❹	Udall Station ❺
—	625	634	642	652
646	655	704	712	722
716	725	734	742	752
—	825	834	842	852
—	925	934	942	953
—	1025	1034	1042	1053
—	1125	1134	1142	1153
—	**1225**	**1234**	**1242**	**1253**
—	**125**	**134**	**142**	**153**
—	**225**	**234**	**242**	**253**
—	**325**	**334**	**342**	**353**
—	**425**	**434**	**442**	**453**
—	**525**	**534**	**542**	**553**
545	**555**	**604**	**612**	**623**
616	**625**	**634**	**642**	**652**
—	**725**	**734**	**742**	**752**

Route 37 SAT / Southbound

Udall Station ❺	Pantano at Broadway ❹	Pantano at Golf Links ❸	PCC East ❷	Kolb at Valencia ❶
606	615	623	631	641
636	645	653	701	711
736	745	753	801	—
834	844	853	901	—
934	944	953	1001	—
1034	1044	1053	1101	—
1134	1144	1153	**1201**	**—**
1234	**1244**	**1253**	**101**	**—**
134	**144**	**153**	**201**	**—**
234	**244**	**253**	**301**	**—**
334	**344**	**353**	**401**	**—**
434	**444**	**453**	**501**	**—**
504	**514**	**523**	**531**	**541**
536	**545**	**553**	**601**	**611**
633	**642**	**650**	**658**	**—**
733	**742**	**750**	**758**	**—**

Route 37 SUN / Northbound

❶	❷	❸	❹	❺
646	655	704	712	722
716	725	734	742	752
—	825	834	842	852
—	925	934	942	953
—	1025	1034	1042	1053
—	1125	1134	1142	1153
—	**1225**	**1234**	**1242**	**1253**
—	**125**	**134**	**142**	**153**
—	**225**	**234**	**242**	**253**
—	**325**	**334**	**342**	**353**
—	**425**	**434**	**442**	**453**
—	**525**	**534**	**542**	**553**
545	**555**	**604**	**612**	**623**
616	**625**	**634**	**642**	**652**
—	**725**	**734**	**742**	**752**

Route 37 SUN / Southbound

❺	❹	❸	❷	❶
606	615	623	631	641
636	645	653	701	711
736	745	753	801	—
834	844	853	901	—
934	944	953	1001	—
1034	1044	1053	1101	—
1134	1144	1153	**1201**	**—**
1234	**1244**	**1253**	**101**	**—**
134	**144**	**153**	**201**	**—**
234	**244**	**253**	**301**	**—**
334	**344**	**353**	**401**	**—**
434	**444**	**453**	**501**	**—**
504	**514**	**523**	**531**	**541**
536	**545**	**553**	**601**	**611**
633	**642**	**650**	**658**	**—**
733	**742**	**750**	**758**	**—**

AT THE BEACH WORD SEARCH PUZZLE

U	P	P	Z	F	L	E	V	P	A	L	M	T	R	E	E	S
A	X	R	D	H	B	L	A	L	L	E	R	B	M	U	L	U
Z	R	C	M	X	S	E	A	S	H	E	L	L	E	S	F	U
F	D	O	L	P	H	I	N	B	S	V	V	U	E	W	O	N
S	E	P	B	A	W	F	S	U	H	J	V	N	G	I	D	Q
P	D	E	O	O	L	H	O	A	E	C	U	S	D	M	R	D
A	Z	L	R	L	O	H	S	L	N	D	A	U	T	S	A	R
C	R	G	M	L	T	G	L	I	D	D	O	E	F	U	U	D
E	P	K	I	H	A	Y	I	N	F	R	C	X	B	I	G	P
T	W	P	G	V	F	R	A	E	D	R	O	A	C	T	E	K
I	A	I	P	I	Q	S	O	M	B	O	A	Z	S	L	F	V
H	L	S	S	D	R	X	C	C	N	O	W	T	I	T	I	I
W	C	H	G	C	W	T	W	X	A	R	A	C	S	U	L	Y
U	E	D	I	T	H	G	I	H	Y	V	A	R	V	D	Y	E
S	U	R	F	B	O	A	R	D	D	N	N	E	D	G	F	F
I	R	Q	Y	X	D	B	O	A	R	D	W	A	L	K	Q	V
S	U	N	B	A	T	H	E	R	S	F	G	W	T	P	G	V

BEACH BALL	HIGH TIDE	PELICAN	SUNBATHERS
BOARDWALK	JELLY FISH	SAND CASTLE	SURFBOARD
BOOGIE BOARD	LIFEGUARD	SAND DUNES	SWIMSUIT
CORAL REEF	LIGHTHOUSE	SEA SHELL	UMBRELLA
DOLPHIN	PALM TREES	STARFISH	WHITE CAPS

Route 50

Ajo Way

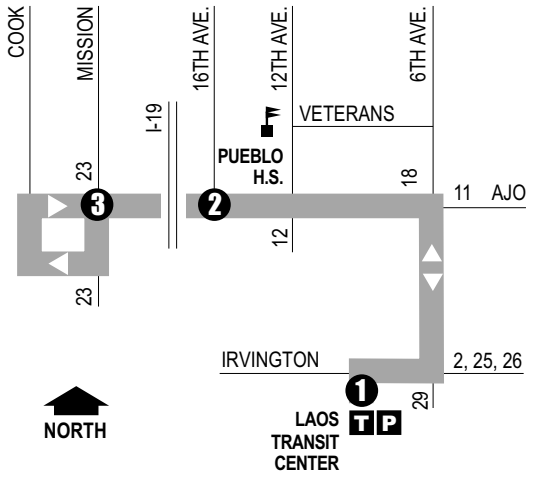

Roy Laos Transit Center
El Pueblo Neighborhood Center
Tucson Rodeo Grounds
Santa Cruz River Park
Kennedy Park
Mission Library

P Park & Ride Lot (Estacione y Viaje)
Laos Transit Center/Irvington

T Laos Transit Center (Centro de Tránsito)
Connecting to/(Conexión a):
Sun Tran — 2,11,12,18,23,24,25,26,27,29
Sun Express — 203X,204X
Sun Shuttle — 421,430,440,486

Route 50 M-F Westbound

Laos Transit Center P ❶	Ajo at 16th Ave. ❷	Ajo at Mission ❸
525	532	539
555	602	610
624	631	639
650	658	706
722	730	738
752	800	808
822	830	838
855	903	911
925	933	941
955	1003	1011
1025	1033	1041
1055	1103	1111
1125	1133	1141
1155	**1203**	**1211**
1225	**1233**	**1241**
1255	**103**	**111**
125	**133**	**141**
149	**200**	**210**
219	**230**	**240**
249	**300**	**310**
319	**330**	**340**
349	**400**	**410**
419	**430**	**440**
449	**500**	**510**
519	**530**	**540**
621	**631**	**639**
721	**729**	**736**
822	**830**	**837**
922	**930**	**937**

Route 50 M-F Eastbound

Ajo at Mission ❸	Ajo at 16th Ave. ❷	Laos Transit Center P ❶
541	544	550
611	615	622
641	645	652
711	715	722
741	745	752
811	815	822
841	845	852
911	915	922
941	945	952
1011	1015	1022
1041	1045	1052
1111	1115	1122
1141	1145	1152
1211	**1215**	**1222**
1241	**1245**	**1252**
111	**115**	**122**
141	**145**	**152**
211	**215**	**222**
241	**245**	**252**
311	**315**	**322**
341	**345**	**352**
411	**415**	**422**
441	**445**	**452**
511	**515**	**522**
541	**545**	**552**
641	**645**	**652**
738	**741**	**747**
837	**840**	**846**
937	**940**	**946**

Route 50 SAT Westbound

Laos Transit Center P ❶	Ajo at 16th Ave. ❷	Ajo at Mission ❸
611	619	627
711	719	727
811	819	827
908	919	927
1008	1019	1027
1108	1119	1127
1208	**1219**	**1227**
108	**119**	**127**
208	**219**	**227**
308	**319**	**327**
408	**419**	**427**
508	**519**	**527**
611	**619**	**627**
711	**719**	**727**

Route 50 SAT Eastbound

Ajo at Mission ❸	Ajo at 16th Ave. ❷	Laos Transit Center P ❶
527	530	536
627	630	636
727	730	736
827	830	836
927	931	938
1027	1031	1038
1127	1131	1138
1227	**1231**	**1238**
127	**131**	**138**
227	**231**	**238**
327	**331**	**338**
427	**431**	**438**
527	**531**	**538**
627	**630**	**636**

Route 50 SUN Westbound

❶	❷	❸
801	809	817
858	909	917
958	1009	1017
1058	1109	1117
1158	**1209**	**1217**
1258	**109**	**117**
158	**209**	**217**
258	**309**	**317**
358	**409**	**417**
458	**509**	**517**
601	**609**	**617**

Route 50 SUN Eastbound

❸	❷	❶
817	820	826
917	921	928
1017	1021	1028
1117	1121	1128
1217	**1221**	**1228**
117	**121**	**128**
217	**221**	**228**
317	**321**	**328**
417	**421**	**428**
517	**521**	**528**
617	**620**	**626**

Route 61

La Cholla

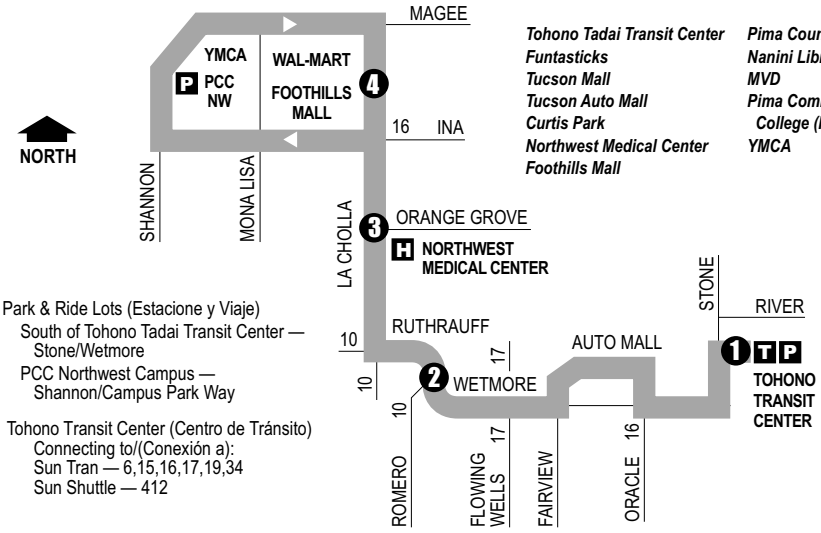

Tohono Tadai Transit Center
Funtasticks
Tucson Mall
Tucson Auto Mall
Curtis Park
Northwest Medical Center
Foothills Mall
Pima County Sheriff's Office
Nanini Library
MVD
Pima Community College (PCC)– NW
YMCA

P Park & Ride Lots (Estacione y Viaje)
South of Tohono Tadai Transit Center — Stone/Wetmore
PCC Northwest Campus — Shannon/Campus Park Way

T Tohono Transit Center (Centro de Tránsito)
Connecting to/(Conexión a):
Sun Tran — 6,15,16,17,19,34
Sun Shuttle — 412

Route 61 M-F Northbound

Tohono Tadai Transit Ctr. P ❶	Ruthrauff at Romero ❷	La Cholla at Orange Grove ❸	La Cholla at Foothills Mall ❹
559	607	616	625
629	637	646	655
656	705	714	725
726	735	744	755
756	805	814	825
826	835	844	855
856	905	914	925
926	935	944	955
956	1005	1014	1025
1026	1035	1044	1055
1056	1105	1114	1125
1126	1135	1144	1155
1156	**1205**	**1214**	**1225**
1226	**1235**	**1244**	**1255**
1256	**105**	**114**	**125**
126	**135**	**144**	**155**
155	**205**	**214**	**225**
225	**235**	**244**	**255**
255	**305**	**314**	**325**
325	**335**	**344**	**355**
355	**405**	**414**	**425**
425	**435**	**444**	**455**
455	**505**	**514**	**525**
525	**535**	**544**	**555**
556	**606**	**615**	**625**
626	**636**	**645**	**655**
659	**707**	**716**	**725**
729	**737**	**746**	**755**

Route 61 M-F Southbound

La Cholla at Foothills Mall ❹	La Cholla at Orange Grove ❸	Ruthrauff at Romero ❷	Tohono Tadai Transit Ctr. P ❶
625	628	637	646
655	658	707	716
725	729	739	750
755	759	809	820
825	829	839	850
855	859	909	920
925	929	938	949
955	959	1008	1019
1025	1029	1038	1049
1055	1059	1108	1119
1125	1129	1138	1149
1155	1159	**1208**	**1219**
1225	**1229**	**1238**	**1249**
1255	**1259**	**108**	**119**
125	**129**	**138**	**149**
155	**159**	**208**	**219**
225	**230**	**240**	**251**
255	**300**	**310**	**321**
325	**330**	**340**	**351**
355	**400**	**410**	**421**
425	**430**	**440**	**451**
455	**500**	**510**	**521**
525	**530**	**540**	**551**
555	**600**	**610**	**621**
625	**630**	**639**	**649**
655	**700**	**709**	**719**
725	**729**	**738**	**747**
755	**759**	**808**	**817**

Route 61 SAT Northbound

Tohono Tadai Transit Ctr. P ❶	Ruthrauff at Romero ❷	La Cholla at Orange Grove ❸	La Cholla at Foothills Mall ❹
559	608	616	626
659	708	716	726
759	808	816	826
857	906	915	926
957	1006	1015	1026
1057	1106	1115	1126
1157	**1206**	**1215**	**1226**
1257	**106**	**115**	**126**
157	**206**	**215**	**226**
257	**306**	**315**	**326**
357	**406**	**415**	**426**
457	**506**	**515**	**526**
559	**608**	**616**	**626**
659	**708**	**716**	**726**

Route 61 SAT Southbound

La Cholla at Foothills Mall ❹	La Cholla at Orange Grove ❸	Ruthrauff at Romero ❷	Tohono Tadai Transit Ctr. P ❶
626	630	639	649
726	730	739	749
826	830	839	849
926	930	940	951
1026	1030	1040	1051
1126	1130	1140	1151
1226	**1230**	**1240**	**1251**
126	**130**	**140**	**151**
226	**230**	**240**	**251**
326	**330**	**340**	**351**
426	**430**	**440**	**451**
526	**530**	**540**	**551**
626	**630**	**639**	**649**
726	**730**	**739**	**749**

Route 61 SUN Northbound

❶	❷	❸	❹
659	708	716	726
759	808	816	826
857	906	915	926
957	1006	1015	1026
1057	1106	1115	1126
1157	**1206**	**1215**	**1226**
1257	**106**	**115**	**126**
157	**206**	**215**	**226**
257	**306**	**315**	**326**
357	**406**	**415**	**426**
457	**506**	**515**	**526**
559	**608**	**616**	**626**
659	**708**	**716**	**726**

Route 61 SUN Southbound

❹	❸	❷	❶
726	730	739	749
826	830	839	849
926	930	940	951
1026	1030	1040	1051
1126	1130	1140	1151
1226	**1230**	**1240**	**1251**
126	**130**	**140**	**151**
226	**230**	**240**	**251**
326	**330**	**340**	**351**
426	**430**	**440**	**451**
526	**530**	**540**	**551**
626	**630**	**639**	**649**
726	**730**	**739**	**749**

SUN EXPRESS SCHEDULES

MAPS AND SCHEDULES STARTING ON PAGE 77 IN THIS RIDE GUIDE!

Sun Express offers quick and comfortable service from surrounding areas to Downtown Tucson, the University of Arizona and Raytheon. Whether you are traveling with your family or heading to and from work, Sun Express will see to it you are on time and arrive safely at your desired destination.

101X - Golf Links/Downtown
102X - Northwest/UA
103X - Northwest/Downtown
104X - Marana/Downtown
105X - Foothills/Downtown
107X - Oro Valley/Downtown
108X - Broadway/Downtown
109X - Catalina Hwy./Downtown
110X - Rita Ranch/Downtown
201X - Eastside/Aero Park
203X - Oro Valley/Aero Park
204X - Northwest/Aero Park

sun express (520) 792-9222 • Suntran.com

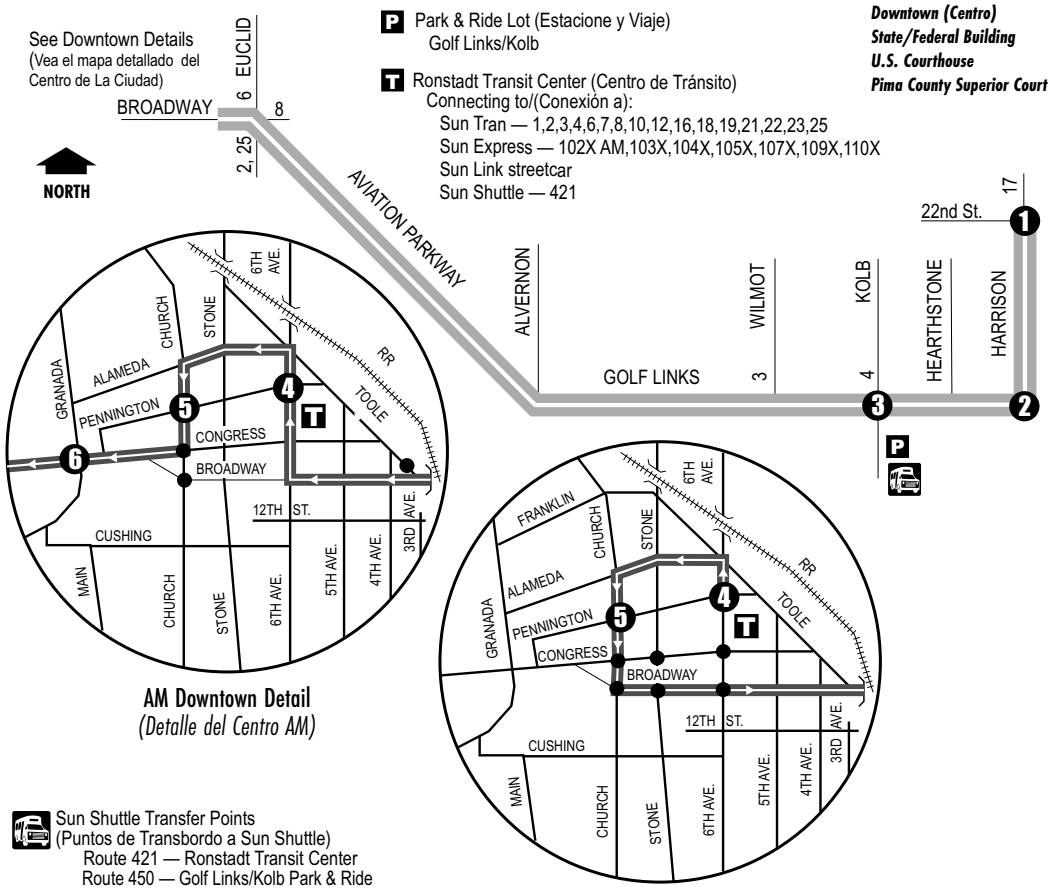

P Park & Ride Lot (Estacione y Viaje)
Golf Links/Kolb

T Ronstadt Transit Center (Centro de Tránsito)
Connecting to/(Conexión a):
Sun Tran — 1,2,3,4,6,7,8,10,12,16,18,19,21,22,23,25
Sun Express — 102X AM,103X,104X,105X,107X,109X,110X
Sun Link streetcar
Sun Shuttle — 421

Downtown (Centro)
State/Federal Building
U.S. Courthouse
Pima County Superior Court

AM Downtown Detail
(Detalle del Centro AM)

PM Downtown Detail
(Detalle del Centro PM)

Sun Shuttle Transfer Points
(Puntos de Transbordo a Sun Shuttle)
Route 421 — Ronstadt Transit Center
Route 450 — Golf Links/Kolb Park & Ride

Sun Link Transfer Point
(Puntos de Transbordo a Sun Link)
● Sun Link stops (paradas de Sun Link)

Route 101X M-F/Westbound

	Harrison at 22nd St. ❶	Harrison at Golf Links ❷	Golf Links at Kolb P ❸	6th Ave. at Pennington ❹	Church at Pennington ❺	Congress at Granada (NW) ❻
AM TRIPS	619	620	628	645	649	652
	649	650	658	715	719	722

Route 101X M-F/Eastbound

	6th Ave. at Pennington ❹	Church at Pennington ❺	22nd St. at Harrison ❶
PM TRIPS	**415**	**418**	**450**
	445	**448**	**520**

Westbound Stops

Harrison/22nd
Harrison/Pikes Peak
Harrison/Palm Tree
Harrison/29th St
Harrison/Thomas
Harrison/Golf Links
Golf Links/Harrison
Golf Links/Palm Springs
Golf Links/Camino Seco
Golf Links/Pantano Pkwy
Golf Links/Jaguar
Golf Links/Saddleback
Golf Links/Lakeside Pkwy
Golf Links/Pantano Rd
Golf Links/Marc
Golf Links/Prudence
Golf Links/Cordova
Golf Links/Kolb
Golf Links/Wilmot
6th Ave/Pennington
Alameda/Grossetta
Church/Pennington
Congress/Church
Congress/Granada (NW)

Eastbound Stops

6th Ave/Pennington
Alameda/Grossetta
Church/Pennington
Broadway/4th Ave
Golf Links/Wilmot
Golf Links/Kolb
Golf Links/Cordova
Golf Links/Prudence
Golf Links/Marc Dr
Golf Links/Pantano Rd
Golf Links/Lakeside Pkwy
Golf Links/Saddleback
Golf Links/Sarnoff
Golf Links/Pantano Pkwy
Golf Links/Oakenshield
Golf Links/Desert Cavern
Harrison/Golf Links
Harrison/Harrison Circle
Harrison/29th St
Harrison Palm Tree
22nd/Harrison

Route 102X

Northwest-UA Express

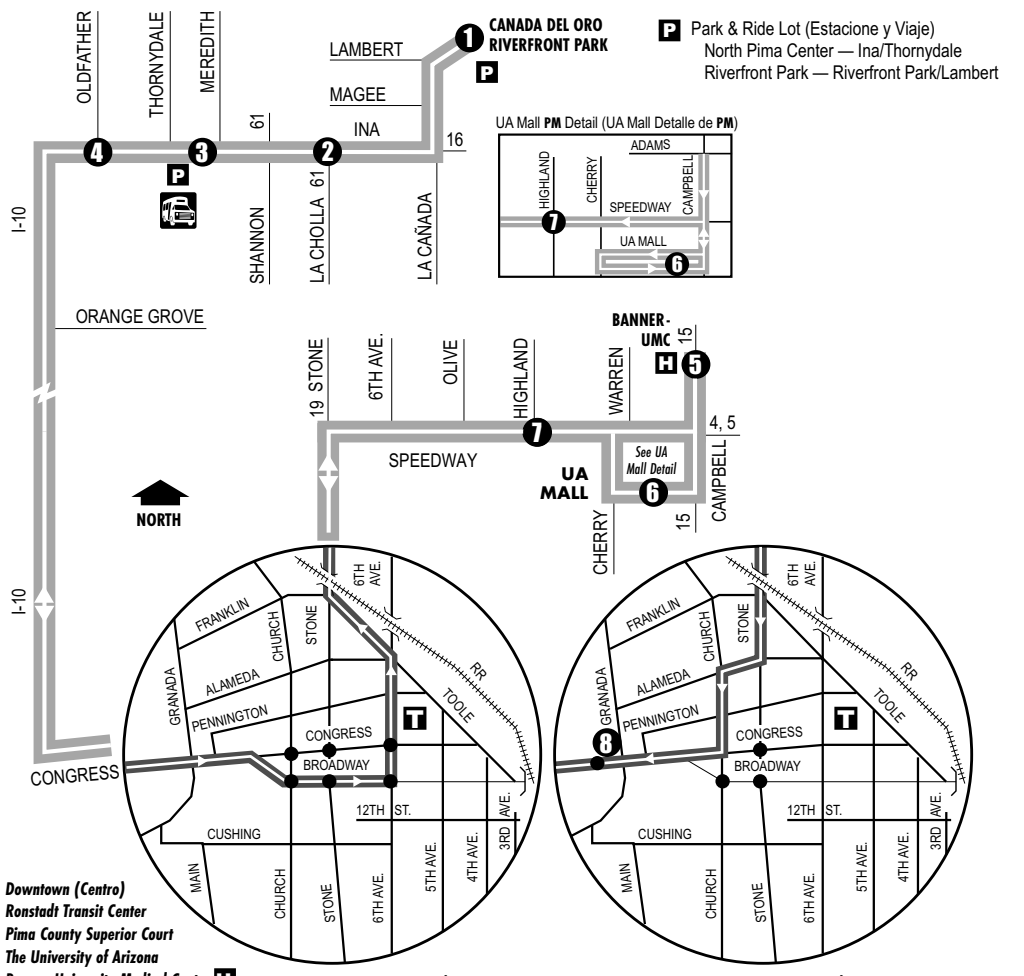

Ronstadt Transit Center (Centro de Tránsito)
Connecting to/(Conexión a):
Sun Tran — 1,2,3,4,6,7,8,10,12,16,18,19,21,22,23,25
Sun Express — 102X AM,103X,104X,105X,107X,109X,110X
Sun Link streetcar
Sun Shuttle — 421

Sun Shuttle Transfer Points
(Puntos de Transbordo a Sun Shuttle)
Route 412 — Thornydale/Ina
Route 421 — Ronstadt Transit Center

Sun Link Transfer Point
(Puntos de Transbordo a Sun Link)
● Sun Link stops (paradas de Sun Link)

Route 102X M-F / Southbound

	Lambert at Riverfront Pk (1)	Ina at La Cholla (2)	Ina at Meredith (3)	Ina at Oldfatherd (4)	Banner - UMC (5)
AM TRIPS	635	647	652	654	730

Route 102X M-F / Northbound

	Banner - UMC (5)	UA Mall (6)	Speedway at Highland (7)	Congress at Granada (NW) (8)	Lambert at Riverfront Pk (1)
PM TRIPS	450	455	502	517	556

Southbound Stops

Lambert/Riverfront Park
La Cañada/Lambert
La Cañada/Overton
La Cañada/Magee
Ina/La Cañada
Ina/Express Care
Ina/La Cholla
Ina/Crystal Cave
Ina/Shannon
Ina/Camino De La Tierra
Ina/Meredith
Ina/Oldfather
Ina/Cmo De Las Capas
Congress/Central
Broadway/Church
6th Ave/Pennington
Toole/7th Ave
Speedway/Stone
Speedway/6th Ave
Speedway/Olive Underpass
Speedway/Highland
UA Mall
Campbell/Speedway
Campbell/Adams (Banner-UMC)

Northbound Stops

Campbell/Adams (Banner-UMC)
Campbell Av/Speedway
UA Mall
Speedway/Campbell
Speedway/Warren Underpass
Speedway/Highland
Speedway/Olive Underpass
Stone/Speedway
Stone/Franklin
Stone/Alameda
Church/Pennington
Congress/Church
CongressGranada (NW)
Ina/Cmo De Las Capas
Ina/Oldfather
Ina/Thornydale
Ina/Camino De La Tierra
Ina/Shannon
Ina/Mona Lisa
Ina/La Cholla
Ina/Express Care
La Cañada/Ina
La Cañada/Magee
La Cañada/Hardy
Lambert/La Cañada
Lambert/Riverfront Park

Route 103X

Northwest-Downtown Express

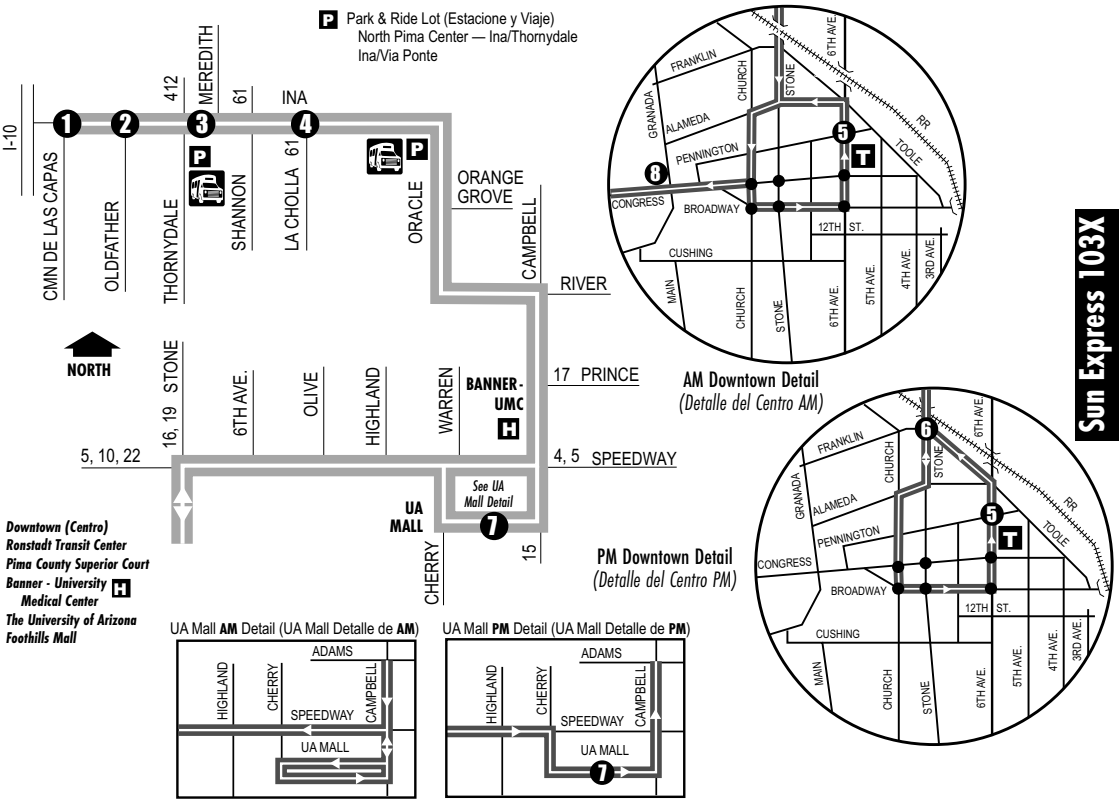

Sun Express 103X

Ronstadt Transit Center (Centro de Tránsito)
Connecting to/(Conexión a):
Sun Tran — 1,2,3,4,6,7,8,10,12,16,18,19,21,22,23,25
Sun Express — 102X AM,103X,104X,105X,107X,109X,110X
Sun Link streetcar
Sun Shuttle — 421

Sun Shuttle Transfer Points
(Puntos de Transbordo a Sun Shuttle)
Route 401 — Ina/Oracle
Route 412 — Thornydale/Ina
Route 421 — Ronstadt Transit Center

Sun Link Transfer Point
(Puntos de Transbordo a Sun Link)
● Sun Link stops (paradas de Sun Link)

Route 103X M-F/Southbound

	Ina at Camino de las Capas	Ina at Oldfather	Ina at Thornydale	Ina at La Cholla	6th Ave. at Pennington	Congress at Granada (NW)
	1	2	3	4	5	8
AM TRIPS	704	705	707	713	810	813

Route 103X M-F/Northbound

	Stone at Franklin	6th Ave. at Pennington	UA Mall	Ina at Camino de las Capas
	6	5	7	1
PM TRIPS	515	524	539	620

Southbound Stops

Ina/Cmo De Las Capas
Ina/Oldfather
Ina/Thornydale
Ina/Camino De La Tierra
Ina/Shannon
Ina/Mona Lisa
Ina/La Cholla (SE)
Ina/Express Care
Ina/La Canada
Ina/Via Ponte
Oracle/Ina
Oracle/Orange Grove
River/Stone
River/Hillcrest
River/Campana
River/Via Entrada
Campbell/River
Campbell/Prince
Campbell/Ft Lowell
Campbell/Copper
Campbell/Adams
Campbell/Speedway
UA Mall
Speedway/Campbell
Speedway/Warren Underpass
Speedway/Highland Underpass
Speedway/Olive
Underpass
Stone/Speedway
Stone/Franklin
Stone/Alameda
Church/Pennington
6th Ave/Pennington
Congress/Granada (NW)

Northbound Stops

Stone/Franklin
Stone/Alameda
Church/Pennington
6th Ave/Pennington
Speedway/Stone
Speedway/6th Ave
Speedway/Olive Underpass
Speedway/Highland Underpass
UA Mall
Campbell/Speedway
Campbell/Adams
Campbell/Copper
Campbell/Ft Lowell
Campbell/Prince
River/Campbell
River/Via Entrada
River/1st Ave
River/Hillcrest
River/Stone
Oracle/Orange Grove
Ina/Oracle
Ina/Paseo Del Norte
Ina/La Canada
Ina/Express Care
Ina/La Cholla
Ina/Crystal Cave
Ina/Shannon
Ina/Camino De La Tierra
Ina/Meredith
Ina/Oldfather
Ina/Cmo De Las Capas

Route 104X

Marana-Downtown Express

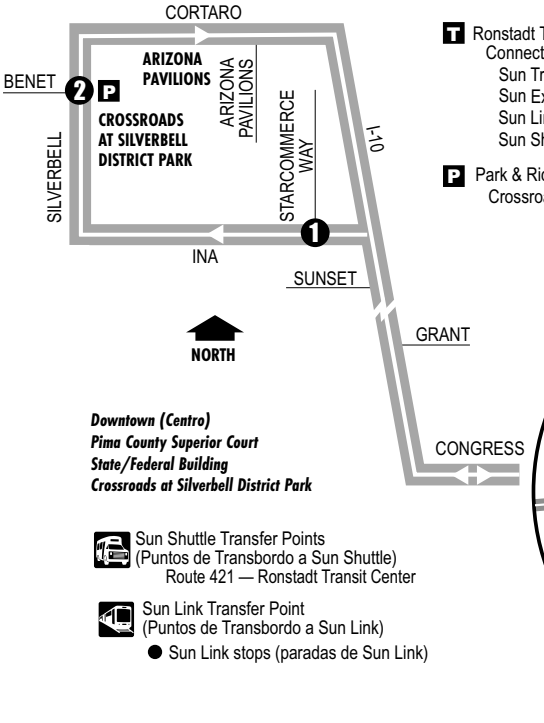

T Ronstadt Transit Center (Centro de Tránsito)
Connecting to/(Conexión a):
Sun Tran — 1,2,3,4,6,7,8,10,12,16,18,19,21,22,23,25
Sun Express — 102X AM,103X,104X,105X,107X,109X,110X
Sun Link streetcar
Sun Shuttle — 421

P Park & Ride Lot (Estacione y Viaje)
Crossroads at Silverbell District Park — Cortaro/Silverbell

Sun Shuttle Transfer Points
(Puntos de Transbordo a Sun Shuttle)
Route 421 — Ronstadt Transit Center

Sun Link Transfer Point
(Puntos de Transbordo a Sun Link)
● Sun Link stops (paradas de Sun Link)

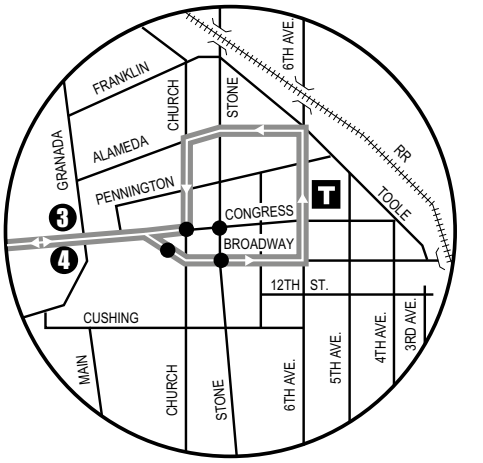

Downtown Detail
(Detalle del Centro)

Route 104X M-F / Southbound

	Ina at Starcommerce Way	Silverbell at Crossroads Park	Congress at Granada (NW)
AM TRIPS	659	702	730

Route 104X M-F / Northbound

	Congress at Granada (SW)	Congress at Granada (NW)	Silverbell at Crossroads Park
PM TRIPS	435	447	507

Southbound Stops

Ina/Starcommerce Way
Silverbell/Crossroads Park
Congress/Central
Congress/Granada (SW)
Broadway/Church
6th Ave/Pennington
Alameda/Grossetta
Church/Pennington
Congress/Church
Congress/Granada (NW)

Northbound Stops

Congress/Granada (SW)
Broadway/Church
6th Ave/Pennington
Alameda/Grossetta
Church/Pennington
Congress/Church
Congress/Granada (NW)
Ina/Starcommerce Way
Silverbell/Crossroads Park

Route 105X

Foothills-Downtown Express

Ronstadt Transit Center (Centro de Tránsito)
Connecting to/(Conexión a):
Sun Tran — 1,2,3,4,6,7,8,10,12,16,18,19,21,22,23,25
Sun Express — 102X AM,103X,104X,105X,107X,109X,110X
Sun Link streetcar
Sun Shuttle — 421

Sun Link Transfer Point
(Puntos de Transbordo a Sun Link)
● Sun Link stops (paradas de Sun Link)

Downtown (Centro)
Ronstadt Transit Center
Sunrise/Swan
Banner - University Medical Center
The University of Arizona
Pima COunty Superior Court

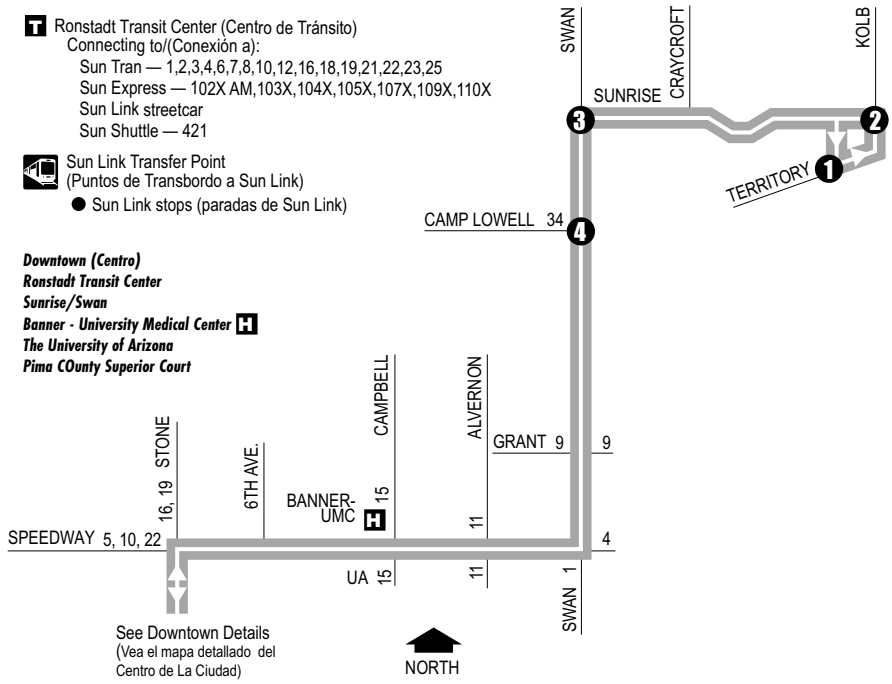

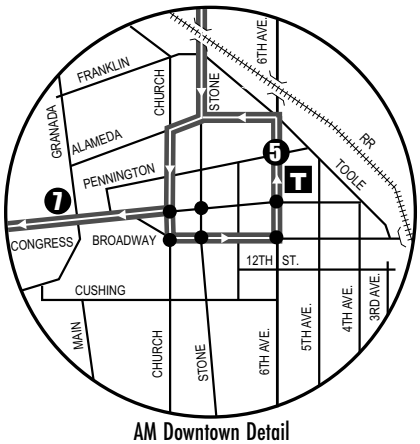

AM Downtown Detail
(Detalle del Centro AM)

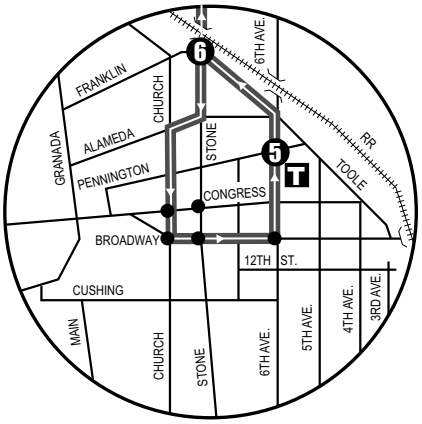

PM Downtown Detail
(Detalle del Centro PM)

Route 105X M-F / Southbound

	Territory Dr. at Kolb	Sunrise at Kolb	Swan at Sunrise	Swan at Camp Lowell	6th Ave. at Pennington	Congress at Granada (NW)
AM TRIPS	634	638	645	651	720	722

Route 105X M-F / Northbound

	Stone at Franklin	6th Ave. at Pennington	Sunrise at Kolb
PM TRIPS	440	448	537

Southbound Stops

Territory Dr/Kolb
Sunrise/Kolb
Swan/Sunrise
Swan/River
Swan/Camp Lowell
Swan/Grant
Speedway/Swan
Speedway/Alvernon
Speedway/Campbell
Speedway/Warren Underpass
Speedway/Highland Underpass
Speedway/Olive Underpass
Stone/Speedway
Stone/Franklin
Stone/Alameda
Church/Pennington
6th Ave/Pennington
Congress/Granada (NW)

Northbound Stops

Stone/Franklin
Stone/Alameda
Church/Pennington
6th Ave/Pennington
Toole/7th Ave
Speedway/Stone
Speedway/6th Ave
Speedway/Olive Underpass
Speedway/Highland Underpass
Speedway/Warren Underpass
Speedway/Campbell
Speedway/Alvernon
Swan/Speedway
Swan/Grant
Swan/Camp Lowell
Swan/River
Sunrise/Swan
Territory Dr./Kolb
Sunrise/Kolb

Route 107X

Oro Valley-Downtown Express

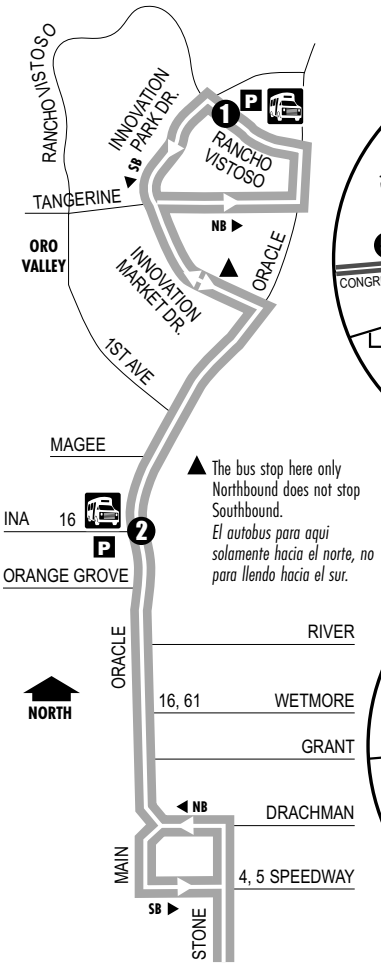

▲ The bus stop here only Northbound does not stop Southbound.
El autobus para aqui solamente hacia el norte, no para llendo hacia el sur.

See Downtown Details
(Vea el mapa detallado del Centro de La Ciudad)

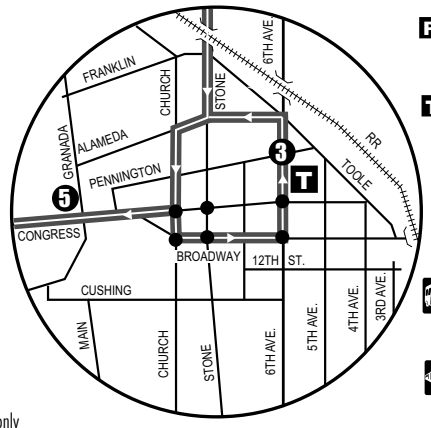

Southbound Downtown Detail
(Detalle del Centro hacia el Sur)

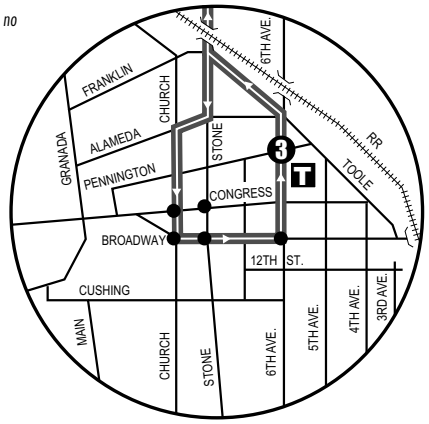

Northbound Downtown Detail
(Detalle del Centro hacia el Norte)

P Park & Ride Lot (Estacione y Viaje)
Rancho Vistoso Park & Ride
Ina/Via Ponte

T Ronstadt Transit Center (Centro de Tránsito)
Connecting to/(Conexión a):
Sun Tran — 1,2,3,4,6,7,8,10,12,16, 18,19,21,22,23,25
Sun Express — 102X AM,103X,104X, 105X,107X,109X,110X
Sun Link streetcar
Sun Shuttle — 421

Sun Shuttle Transfer Points
(Puntos de Transbordo a Sun Shuttle)
Route 401 — Rancho Vistoso Park & Ride
Ina & Oracle

Sun Link Transfer Point
(Puntos de Transbordo a Sun Link)
● Sun Link stops (paradas de Sun Link)

Downtown (Centro)
Ronstadt Transit Center
Oro Valley Marketplace NB
Oro Valley Hospital
Ventana Medical Systems
Tucson Mall
Pima County Superior Court

Route 107X M-F/Northbound

Stone at Franklin ❹	6th Ave. at Pennington ❸	Rancho Vistoso Park & Ride ❶
—	550	626
—	—	—
443	**450**	**539**

Route 107X M-F/Southbound

Rancho Vistoso Park & Ride ❶	Oracle at Ina ❷	6th Ave. at Pennington ❸	Congress at Granada (NW) ❺
658	718	745	750
—	—	—	—
558	**618**	**645**	**649**

Northbound Stops

Stone/Franklin
Stone/Alameda
Church/Pennington
6th Ave/Pennington
Toole/7th Ave
Stone/Speedway
Oracle/Wetmore
Oracle/Orange Grove
Oracle/Ina
Oracle/Suffolk
Oracle/Magee
Oracle/Mountain Vista
Oracle/Hardy
Oracle/Calle Concordia
Oracle/Linda Vista
Oracle/El Conquistador Way
Oracle/1st Ave (OroValley)
Oracle/Hanley
Innovation Market/Oracle
Rancho Vistoso/Pusch Mountain View

Southbound Stops

Rancho Vistoso/Pusch Mountain View
Innovation Park/Vistoso Commerce
Innovation Park/Tangerine
Oracle/Hanley
Oracle/1st Ave (OroValley)
Oracle/El Conquistador Way
Oracle/Linda Vista
Oracle/Calle Concordia
Oracle/8851 N Oracle
Oracle/Mountain Vista
Oracle/Magee
Oracle/Suffolk
Oracle/Ina
Oracle/Orange Grove
Oracle/Wetmore
Stone/Speedway
Stone/Franklin
Stone/Alameda
Church/Pennington
6th Ave/Pennington
Congress/Granada (NW)

Route 108X

Broadway-Downtown Express

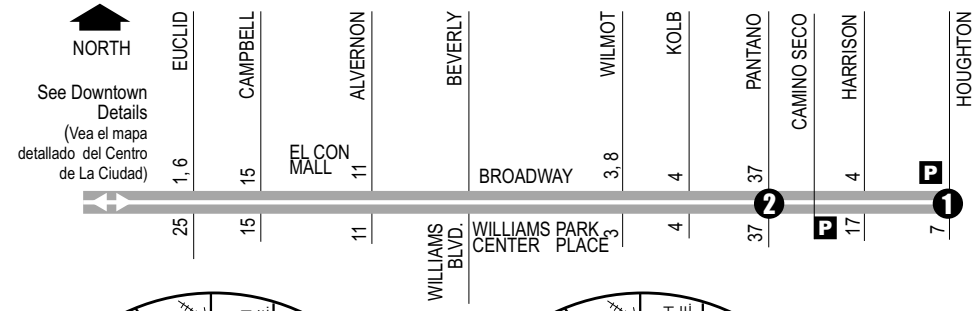

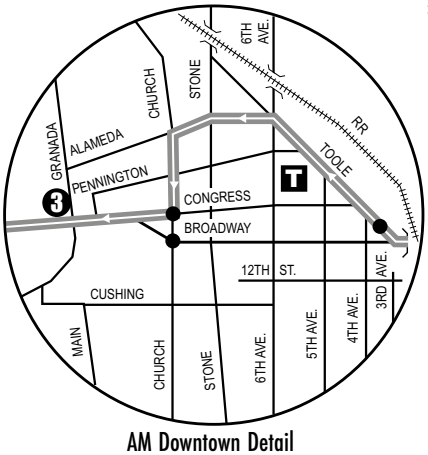

AM Downtown Detail
(Detalle del Centro AM)

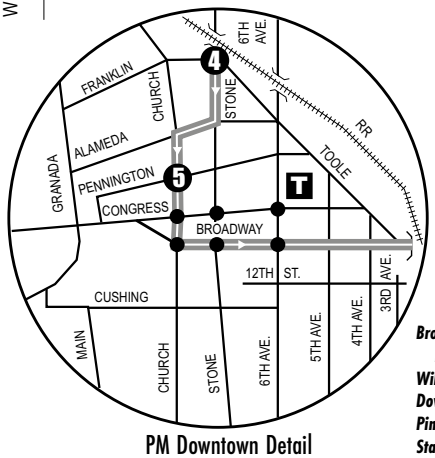

PM Downtown Detail
(Detalle del Centro PM)

Broadway/Houghton Park & Ride
Williams Center
Downtown (Centro)
Pima County Superior Court
State/Federal Buildings (AM Only)

T Ronstadt Transit Center (Centro de Tránsito)
Connecting to/(Conexión a):
Sun Tran — 1,2,3,4,6,7,8,10,12,16,18,19,21,22,23,25
Sun Express — 102X AM,103X,104X,105X,107X,109X,110X
Sun Link streetcar
Sun Shuttle — 421

P Park & Ride Lot (Estacione y Viaje)
Broadway/Houghton
Broadway/Camino Seco

Sun Link Transfer Point
(Puntos de Transbordo a Sun Link)
● Sun Link stops (paradas de Sun Link)

Route 108X M-F/Westbound

	Houghton at Broadway P&R (P)	Broadway at Pantano (NW)	Congress at Granada (NW)
AM TRIPS	658	707	734

Route 108X M-F/Eastbound

	Stone at Franklin	Church at Pennington	Houghton at Broadway P&R (P)
PM TRIPS	440	442	518

Westbound Stops

Broadway/Houghton Park & Ride
Broadway/Houghton
Broadway/Harrison
Broadway/Gollob
Broadway/Camino Seco
Broadway/Old Spanish Trail
Broadway/Sarnoff
Broadway/Fellowship Square
Broadway/Pantano (NE)
Broadway/Pantano (NW)
Broadway/Kolb
Broadway/Wilmot
Broadway/Beverly
Broadway/Alvernon
Broadway/Campbell
Broadway/Euclid
Alameda/Grossetta
Church/Pennington
Congress/Church
Congress/Granada (NW)

Eastbound Stops

Stone/Franklin
Stone/Alameda
Church/Pennington
Broadway/4th Ave
Broadway/Euclid
Broadway/Campbell
Broadway/Alvernon
Broadway/Williams
Broadway/Wilmot
Broadway/Kolb
Broadway/Pantano
Broadway/Sarnoff
Broadway/Old Spanish Trail
Broadway/Camino Seco
Broadway/Gollob
Broadway/Harrison
Broadway/Houghton
Broadway/Houghton Park & Ride

Route 109X

Catalina Hwy-Downtown Express

T Ronstadt Transit Center (Centro de Tránsito)
Connecting to/(Conexión a):
Sun Tran — 1,2,3,4,6,7,8,10,12,16,18,19,21,22,23,25
Sun Express — 102X AM,103X,104X,105X,107X,109X,110X
Sun Link streetcar
Sun Shuttle — 421

Sun Link Transfer Point
(Puntos de Transbordo a Sun Link)
● Sun Link stops (paradas de Sun Link)

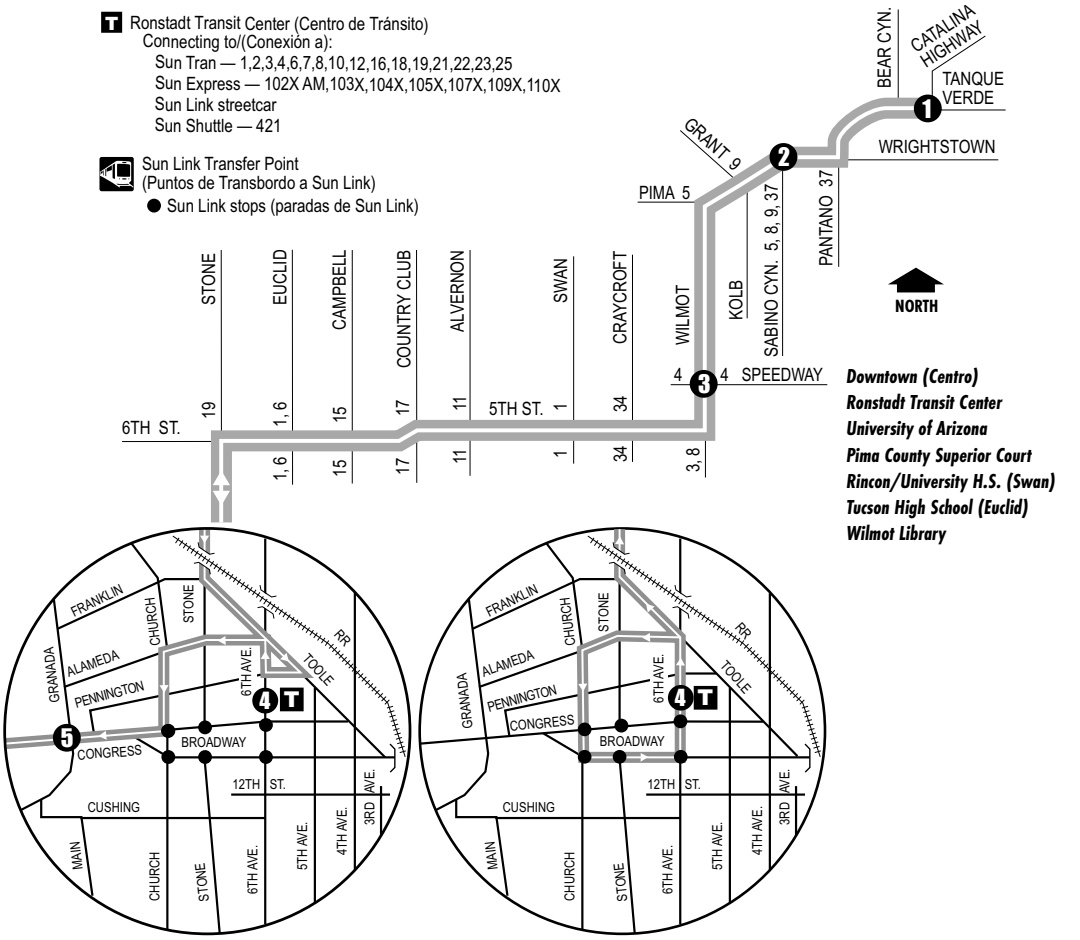

AM Downtown Detail
(Detalle del Centro AM)

PM Downtown Detail
(Detalle del Centro PM)

Route 109X M-F / Westbound

	Catalina Hwy. at Tanque Verde	Tanque Verde at Sabino Cyn.	Wilmot at Speedway	6th Ave. at Pennington	Congress at Granada (NW)
AM TRIPS	639	647	654	720	726

Route 109X M-F / Eastbound

	6th Ave. at Pennington	Catalina Hwy. at Tanque Verde
PM TRIPS	450	538

Westbound Stops

Catalina Hwy/Tanque Verde
Tanque Verde/Lutheran Church
Tanque Verde/Woodland
Tanque Verde/Dos Hombres
Tanque Verde/Paseo Rancho Esperanza
Tanque Verde/Sabino Canyon
Tanque Verde/Indian Ruins
Tanque Verde/Grant
Wilmot/Lee
Wilmot/Speedway
5th St/Wilmot
5th St/Craycroft
5th St/Swan
5th St/Alvernon
6th St/Country Club
6th St/Campbell
6th St/Highland
6th St/Euclid
6th St/Herbert
Stone/Franklin
Stone/Alameda
Church/Pennington
6th Ave/Pennington
Congress/Granada (NW)

Eastbound Stops

6th Ave/Pennington
Alameda/Grossetta
Stone/Alameda
Church/Pennington
6th St/4th Ave SE
6th St/Euclid
6th St/Highland
6th St/Campbell
6th St/Country Club
5th St/Alvernon
5th St/Swan
5th St/Craycroft
Wilmot/5th St
Wilmot/Speedway
Tanque Verde/6390 E Tanque Verde
Tanque Verde/Kolb
Tanque Verde/Camino Principal
Tanque Verde/Indian Ridge
Tanque Verde/Sabino Canyon
Tanque Verde/Paseo Rancho Esperanza
Tanque Verde/Camino Pio Decimo
Pantano/Wrightstown
Tanque Verde/Woodland
Tanque Verde/Lutheran Church
Catalina Hwy/Tanque Verde

Route 110X

Rita Ranch-Downtown Express

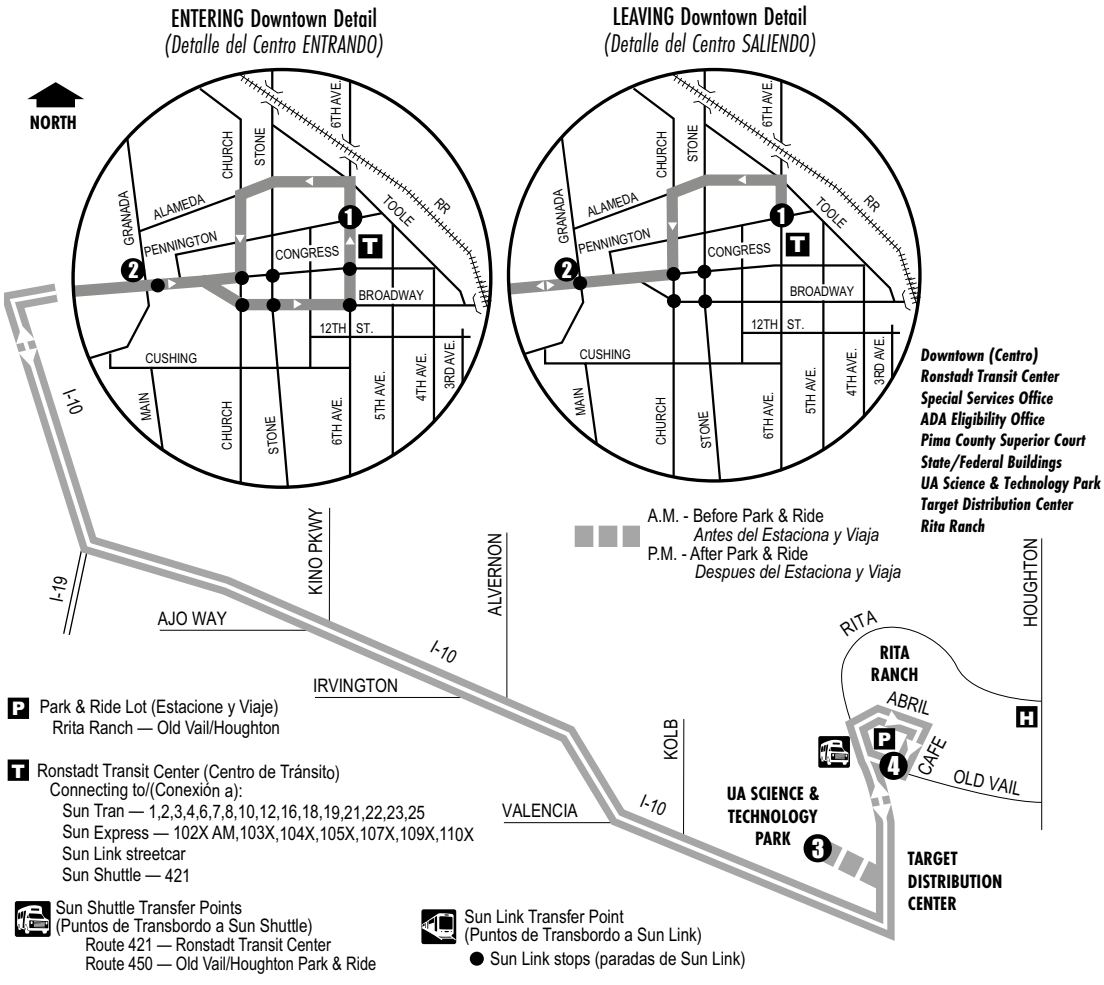

Sun Express 110X

Route 110X M-F / Southbound

6th Ave. at Pennington ❷	Congress at Granada (NW) ❸	Old Vail Park & Ride ❹
635	641	710
—	—	—
510	**516**	**548**

Route 110X M-F / Northbound

Old Vail Park & Ride ❹	UA Science & Tech Park ❸	6th Ave. at Pennington ❷	Congress at Granada (NW) ❶
721	—	745	751
—	—	—	—
550	**553**	**620**	**626**

Southbound Stops

6th Ave/Pennington
Alameda/Grossetta
Church/Pennington
Congress/Church
Congress/Granada (NW)
UA Technology Park
Rita Rd/Science Park Dr
Old Vail Park & Ride

Northbound Stops

Old Vail Park & Ride
UA Technology Park
Congress/Central
Congress/Granada
Broadway/Church
6th Ave/Pennington
Alameda/Grossetta
Church/Pennington
Congress/Church
Congress/Granada (NW)

Route 201X

Eastside-Aero Park Express

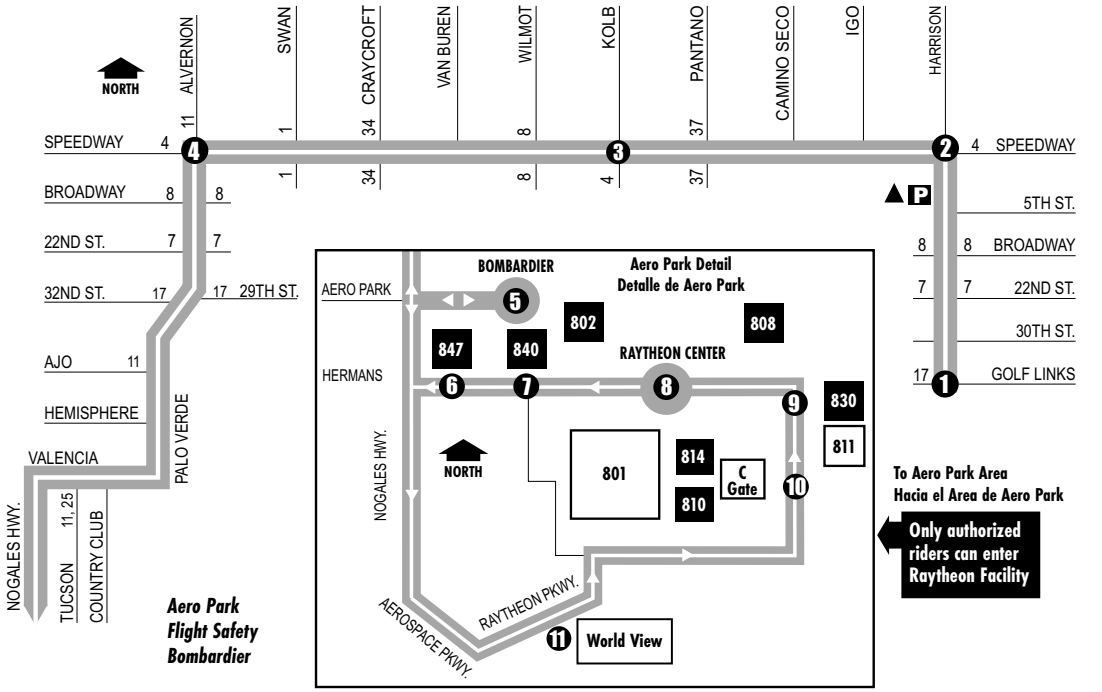

P Park & Ride Lot *(Estacione y Viaje)* Speedway/Harrison

▲ Buses do not enter Speedway/Harrison Park & Ride
Los autobuses no entran en Speedway/Harrison Park & Ride

Route 201X M-F / Westbound | Route 201X M-F / Eastbound

	Westbound: Harrison at Golf Links (1)	Speedway at Harrison (2) P	Speedway at Kolb (3)	Alvernon at Speedway (4)	Bombardier at Aero Park* (5)	Raytheon Bldg. 847 (6)	Eastbound: World view (11)	Raytheon "C" Gate (10)	Raytheon Bldg. 830 (9)	Raytheon Center (8)	Raytheon Bldg. 840 (7)	Raytheon Bldg. 847 (6)	Bombardier at Aero Park (5)	Harrison at Golf Links (1)	
AM TRIPS	444	450	456	505	532*	550	330	335	337	338	339	340	345	444	PM TRIPS
	544	550	556	605	632*	650	430	435	437	438	439	440	445	544	

*Estimated time point

Westbound Stops

Harrison/Golf Links
Harrison/Harrison Circle
Harrison/29th St
Harrison/Palm Tree
Harrison/Topout Peak
Harrison/22nd St
Harrison/Broadway
Harrison/Harrison Park Apts
Harrison/5th St
Harrison/Rosewood
Speedway/Harrison
Speedway/Palms Park
Speedway/Camino Seco
Speedway/Sarnoff
Speedway/Pantano
Speedway/Grady
Speedway/Prudence
Speedway/Kolb
Speedway/El Dorado
Speedway/Wilmot
Speedway/Van Buren
Speedway/Craycroft
Speedway/Swan
Alvernon/Speedway
Alvernon/Broadway
Alvernon/Hayne
Alvernon/22nd St
Alvernon/32nd St
Palo Verde/Ajo
Palo Verde/Hemisphere
Valencia/Country Club
Valencia/Tucson
Bombardier/Aeropark
Aero Park/Flight Safety
Raytheon/World View
Raytheon C Gate
Raytheon Bldg 830
Raytheon Center
Raytheon Bldg 840
Raytheon Bldg 847

Eastbound Stops

Raytheon/World View
Raytheon C Gate
Raytheon Bldg 830
Raytheon Center
Raytheon Bldg 840
Raytheon Bldg 847
Bombardier/Aeropark
Aero Park/Flight Safety
Valencia/Tucson
Valencia/Country Club
Palo Verde/Hemisphere
Palo Verde/Ajo
Alvernon/29th St
Alvernon/22nd St
Alvernon/Hayne
Alvernon/Broadway
Speedway/Alvernon
Speedway/Swan
Speedway/Craycroft
Speedway/Van Buren
Speedway/Rook
Speedway/Kolb
Speedway/7350 E Speedway
Speedway/Grady
Speedway/Pantano
Speedway/Woodridge Apts
Speedway/Camino Seco
Speedway/Igo Way
Harrison/Sierra
Harrison/Rosewood
Harrison/5th St
Harrison/Harrison Park Apts
Harrison/Broadway
Harrison/22nd St
Harrison/Pikes Peak
Harrison/Palm Tree
Harrison/29th St
Harrison/Thomas
Harrison/Golf Links

Route 203X

Oro Valley-Aero Park Express

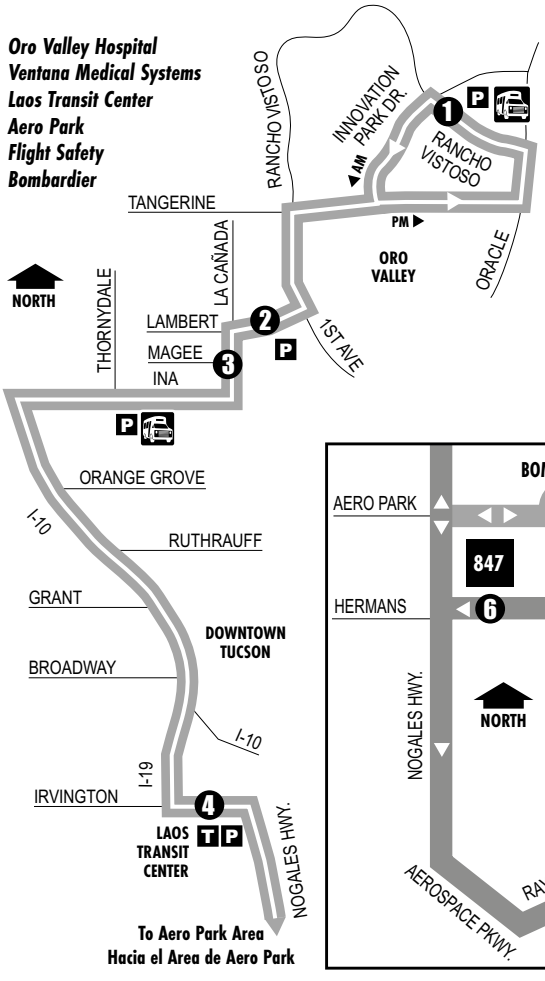

T Laos Transit Center (Centro de Tránsito)
Connecting to/(Conexión a):
Sun Tran — 2,11,12,18,23,24,25,26,27,29,50
Sun Express — 204X
Sun Shuttle — 421,430,440

P Park & Ride Lots (Estacione y Viaje)
Rancho Vistoso Park & Ride
Riverfront Park & Ride—Lambert/Riverfront Park
N. Pima Center—Ina/Thornydale SE corner
Laos Transit Center/Irvington

Sun Shuttle Transfer Points
(Puntos de Transbordo a Sun Shuttle)
Route 401 — Rancho Vistoso Park & Ride
Route 412 — Ina/Thornydale
Routes 421,430,440 — Laos Transit Center

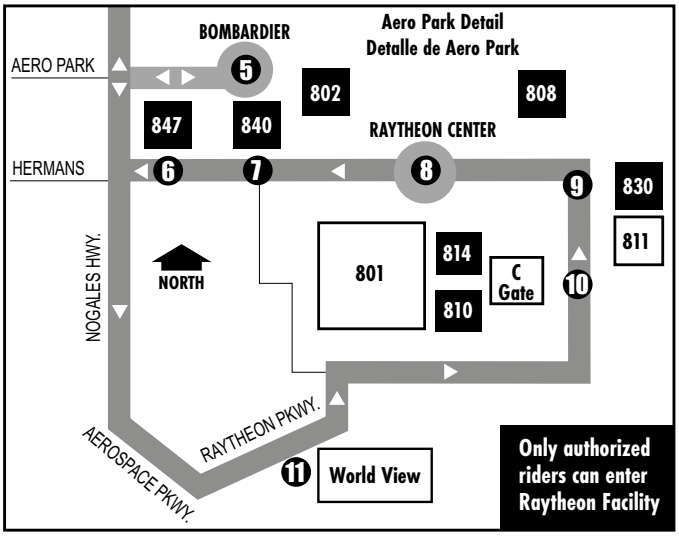

Route 203X M-F / Southbound

	Rancho Vistoso Park & Ride (P)	Lambert at Riverfront Park (P)	La Cañada at Magee	Irvington at Laos Center*	Bombardier at Aero Park*	Raytheon Bldg. 847
	1	2	3	4	5	6
AM TRIPS	500	508	515	545*	557*	615
	630	638	645	715*	727*	745

Route 203X M-F / Northbound

	World view	Raytheon "C" Gate	Raytheon Bldg. 830	Raytheon Center	Raytheon Bldg. 840	Raytheon Bldg. 847	Bombardier at Aero Park	Rancho Vistoso Park & Ride (P)	
	11	10	9	8	7	6	5	1	
	330	335	337	338	339	340	345	452	PM TRIPS
	530	535	537	538	539	540	545	652	

*Estimated time point

Sun Express 203X

Southbound Stops

Rancho Vistoso/Pusch Mountain View
Innovation Park/Vistoso Commerce
Innovation Park/Tangerine
Lambert/Riverfront Park
La Cañada/Lambert
La Cañada/Overton
La Cañada/Magee
Ina/La Cañada
Ina/Express Care
Ina/La Cholla
Ina/Crystal Cave
Ina/Shannon
Ina/Camino De La Tierra
Ina/Meredith
Ina/Oldfather
Ina/Cmo De Las Capas
Irvington/Laos Transit Center
Bombardier/Aeropark
Aero Park/Flight Safety
Raytheon/World View
Raytheon C Gate
Raytheon Bldg 830
Raytheon Center
Raytheon Bldg 840
Raytheon Bldg 847

Northbound Stops

Raytheon/World View
Raytheon C Gate
Raytheon Bldg 830
Raytheon Center
Raytheon Bldg 840
Raytheon Bldg 847
Bombardier/Aeropark
Aero Park/Flight Safety
Irvington/9th Ave (Irvington at Laos)
Ina/Cmo De Las Capas
Ina/Oldfather
Ina/Thornydale
Ina/Camino De La Tierra
Ina/Shannon
Ina/Mona Lisa
Ina/La Cholla (SE)
Ina/Express Care
La Cañada/Ina
La Cañada/Magee
La Cañada/Hardy
Lambert/La Cañada
Lambert/Riverfront Park
Rancho Vistoso/Pusch Mountain View

Route 204X

Northwest-Aero Park Express

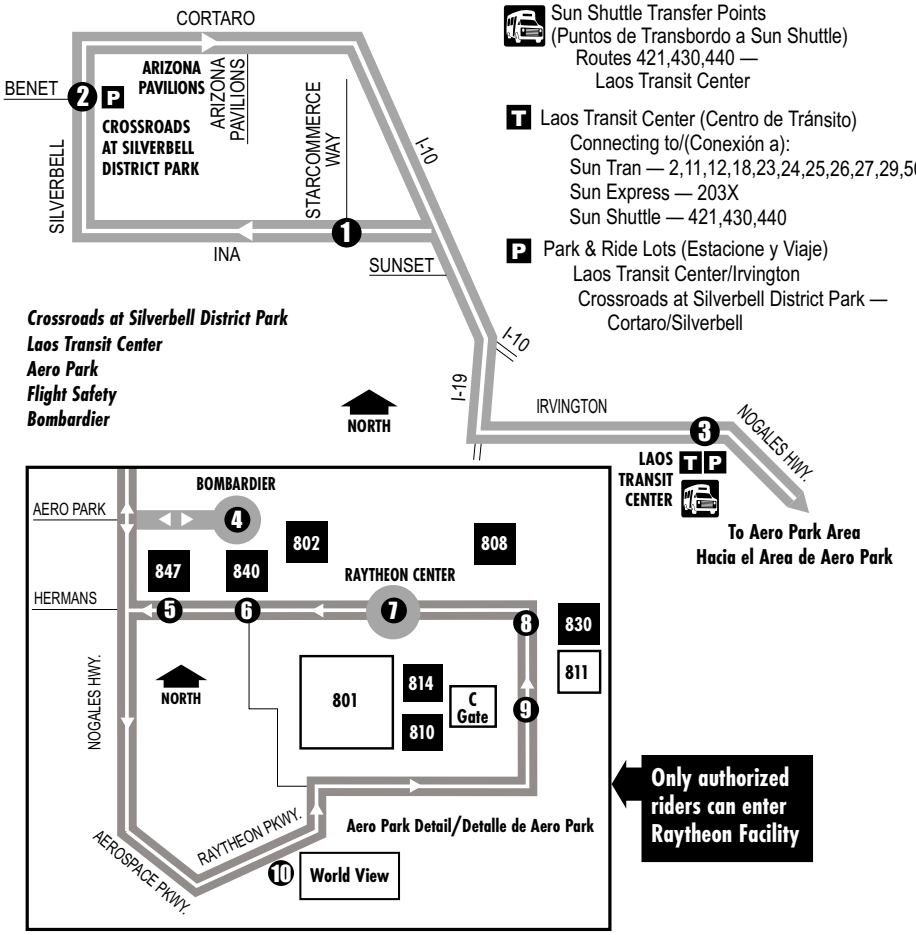

Sun Shuttle Transfer Points
(Puntos de Transbordo a Sun Shuttle)
Routes 421,430,440 —
Laos Transit Center

T Laos Transit Center (Centro de Tránsito)
Connecting to/(Conexión a):
Sun Tran — 2,11,12,18,23,24,25,26,27,29,50
Sun Express — 203X
Sun Shuttle — 421,430,440

P Park & Ride Lots (Estacione y Viaje)
Laos Transit Center/Irvington
Crossroads at Silverbell District Park —
Cortaro/Silverbell

Route 204X M-F / Southbound

	Ina at Starcommerce Way (1)	Silverbell at Crossroads Park (2)	Irvington at Laos Center* (3)	Bombardier at Aero Park* (4)	Raytheon Bldg. 847 (5)
AM TRIPS	519	522	545*	557*	615
	549	552	615*	627*	645
	649	652	715*	727*	745

Route 204X M-F / Northbound

	World view (10)	Raytheon "C" Gate (9)	Raytheon Bldg. 830 (8)	Raytheon Center (7)	Raytheon Bldg. 840 (6)	Raytheon Bldg. 847 (5)	Bombardier at Aero Park (4)	P Silverbell at Crossroads Park (1)
PM TRIPS	330	335	337	338	339	340	345	422
	430	435	437	438	439	440	445	522
	530	535	537	538	539	540	545	622

*Estimated time point

Southbound Stops

Ina/Starcommerce Way
Silverbell/Crossroads Park
Irvington/Laos Transit Center
Bombardier/Aeropark
Aero Park/Flight Safety
Raytheon/World View
Raytheon C Gate
Raytheon Bldg 830
Raytheon Center
Raytheon Bldg 840
Raytheon Bldg 847

Northbound Stops

Raytheon/World View
Raytheon C Gate
Raytheon Bldg 830
Raytheon Center
Raytheon Bldg 840
Raytheon Bldg 847
Bombardier/Aeropark
Aero Park/Flight Safety
Irvington/9th Ave
(Irvington at Laos)
Ina/Star Commerce
Silverbell/Crossroads Park

SUN SHUTTLE SCHEDULES

MAPS AND SCHEDULES STARTING ON PAGE 90 IN THIS RIDE GUIDE!

Ride with us! *¡Viaja con nosotros*

Route/*Ruta* 401 N. Oracle/Catalina
Route/*Ruta* 412 Thornydale/Orange Grove
Route/*Ruta* 413 Marana/Casas Adobes
Route/*Ruta* 421X Green Valley/Sahuarita
Route/*Ruta* 430 Tucson Estates/Valencia West
Route/*Ruta* 440 San Xavier
Route/*Ruta* 450 Southeast Tucson/Rita Ranch
Route/*Ruta* 486 Ajo
Marana/Avra Valley Dial-a-Ride
Green Valley/Sahuarita Dial-a-Ride

Join the Sun Shuttle Team

We are Hiring!

To Apply: Suntran.com/careers

sun shuttle **(520) 792-9222 · Suntran.com**

Route 401

N. Oracle/Catalina

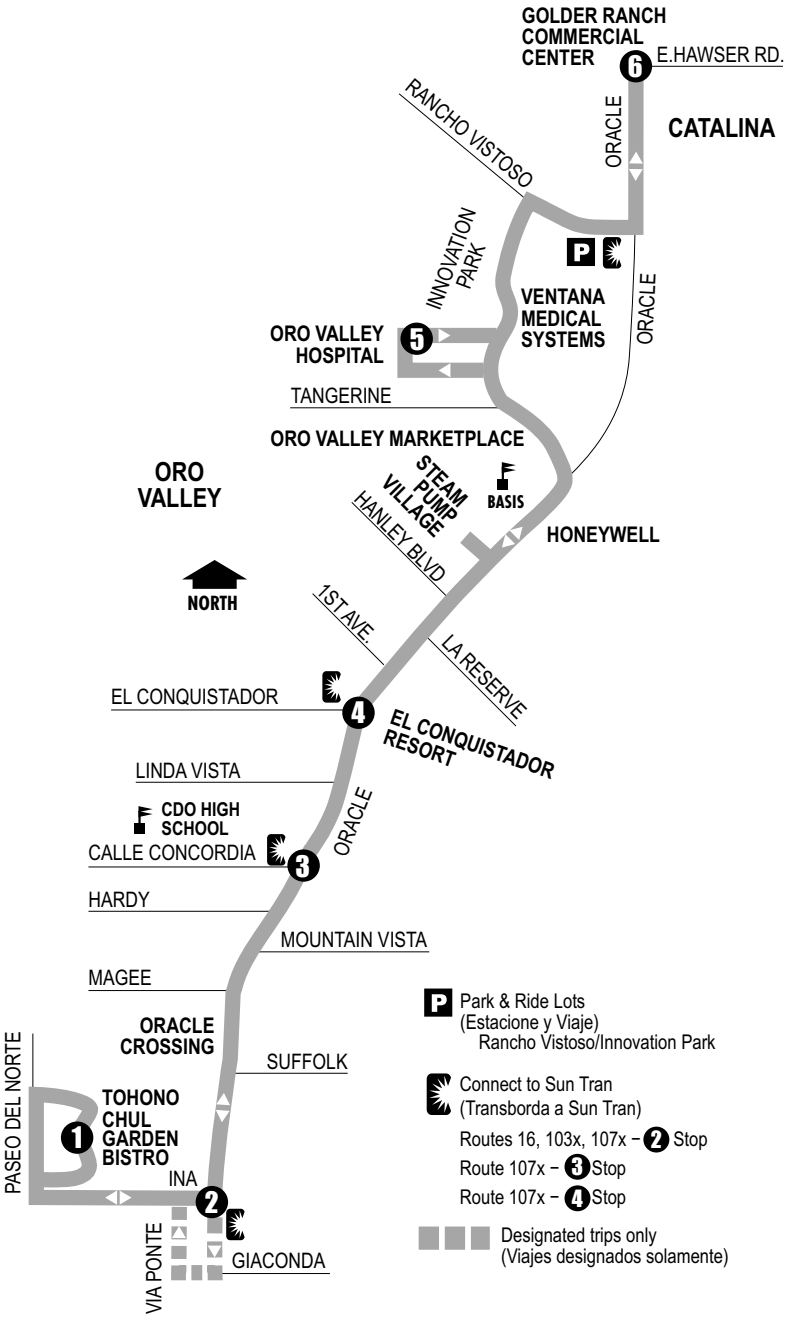

Route 401 M-F/ Northbound

Tohono Chul Gardens ❶	Oracle at Ina (SW) ❷	Oracle at Calle Concordia ❸	Oracle at El Conquistador ❹	Oro Valley Hospital ❺	Golder Ranch commercial Ctr. ❻
—	545	551	557	609	618
—	645	651	657	709	718
—	745	751	757	809	818
843	—	851	853	909	918
943	—	951	953	1009	1018
1043	—	1051	1053	1109	1118
1143	—	1151	1153	**1209**	**1218**
1243	**—**	**1251**	**1253**	**109**	**118**
143	**—**	**151**	**153**	**209**	**218**
243	**—**	**251**	**253**	**309**	**318**
343	**—**	**351**	**353**	**409**	**418**
443	**—**	**451**	**453**	**509**	**518**

Route 401 M-F / Southbound

Golder Ranch commercial Ctr. ❻	Oro Valley Hospita ❺	Oracle at El Conquistador ❹	Oracle at Calle Concordia ❸	Oracle at Ina (SW) ❷	Tohono Chul Gardens ❶
637	652	707	709	716	—
737	752	806	808	—	815
837	852	906	908	—	915
937	952	1006	1008	—	1015
1037	1052	1106	1108	—	1115
1137	1152	**1208**	**1210**	**—**	**1218**
1237	**1252**	**108**	**110**	**—**	**118**
137	**152**	**208**	**210**	**—**	**218**
237	**252**	**308**	**310**	**—**	**318**
337	**352**	**408**	**410**	**—**	**418**
437	**452**	**507**	**509**	**516**	**—**
537	**552**	**607**	**609**	**616**	**—**

Route 412

Thornydale/Orange Grove

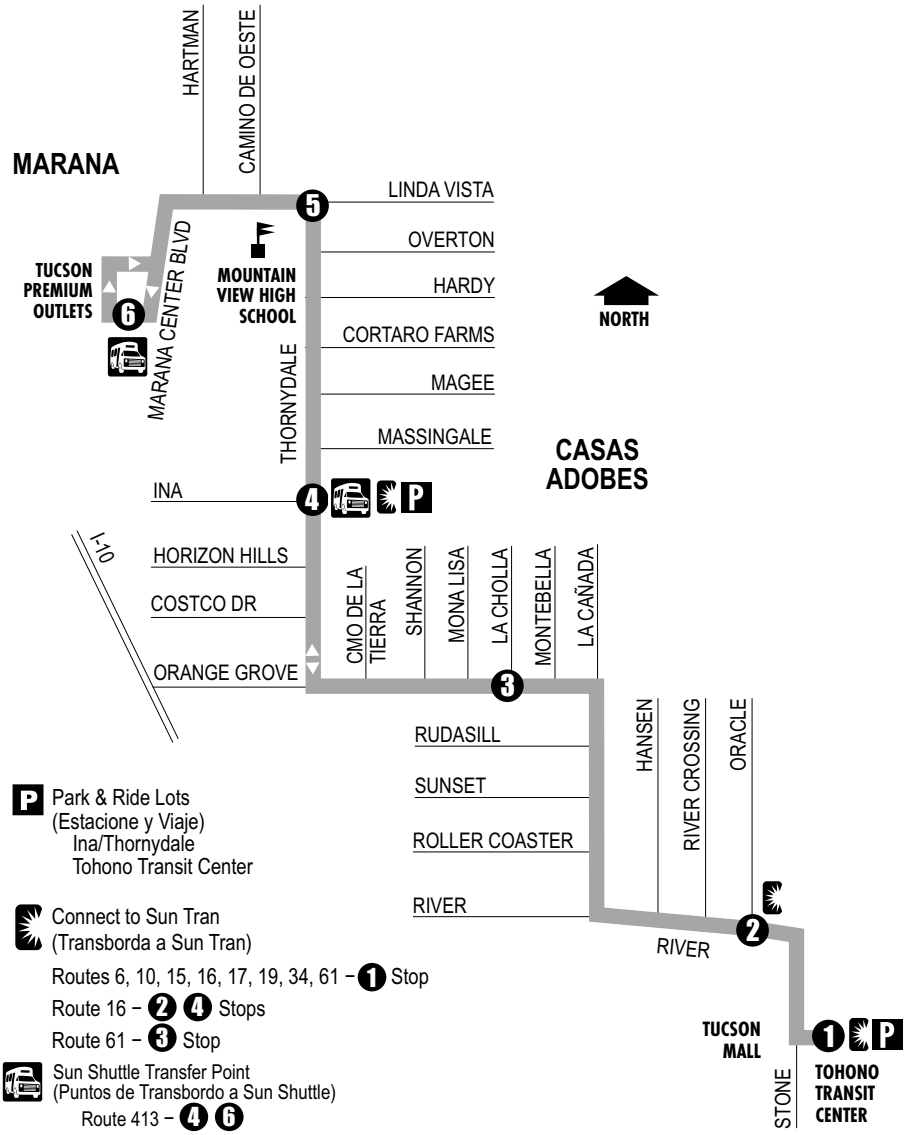

P Park & Ride Lots
(Estacione y Viaje)
Ina/Thornydale
Tohono Transit Center

Connect to Sun Tran
(Transborda a Sun Tran)
Routes 6, 10, 15, 16, 17, 19, 34, 61 – 1 Stop
Route 16 – 2 4 Stops
Route 61 – 3 Stop

Sun Shuttle Transfer Point
(Puntos de Transbordo a Sun Shuttle)
Route 413 – 4 6

Route 412 M-F/ Northbound

Tohono Transit Center (P) 1	River at Oracle 2	Orange Grove at La Cholla 3	Thornydale at Ina (P) 4	Thornydale at Linda Vista 5	Tucson Premium Outlets 6
559	603	611	618	627	633
729	733	741	748	757	803
859	903	911	918	927	933
1029	1033	1041	1048	1057	1103
1159	**1203**	**1211**	**1218**	**1227**	**1233**
129	**133**	**141**	**148**	**157**	**203**
259	**303**	**311**	**318**	**327**	**333**
429	**433**	**441**	**448**	**457**	**503**
559	**603**	**611**	**618**	**627**	**633**

Route 412 M-F / Southbound

Tucson Premium Outlets 6	Thornydale at Linda Vista 5	Thornydale at Ina (P) 4	Orange Grove at La Cholla 3	River at Oracle 2	Tohono Transit Center (P) 1
647	653	701	709	718	720
817	823	831	839	848	850
947	953	1001	1009	1018	1020
1117	1123	1131	1139	1148	1150
1247	**1253**	**101**	**109**	**118**	**120**
217	**223**	**231**	**239**	**248**	**250**
347	**353**	**401**	**409**	**418**	**420**
517	**523**	**531**	**539**	**548**	**550**
647	**653**	**701**	**709**	**718**	**720**

Route 412 SAT/ Northbound

1	2	3	4	5	6
849	853	901	908	917	923
1019	1023	1031	1038	1047	1053
1149	1153	**1201**	**1208**	**1217**	**1223**
119	**123**	**131**	**138**	**147**	**153**

Route 412 SAT / Southbound

6	5	4	3	2	1
940	946	954	1002	1011	1013
1110	1116	1124	1132	1141	1143
1240	**1246**	**1254**	**102**	**111**	**113**
210	**216**	**224**	**232**	**241**	**243**

Route 413

Marana/Casas Adobes

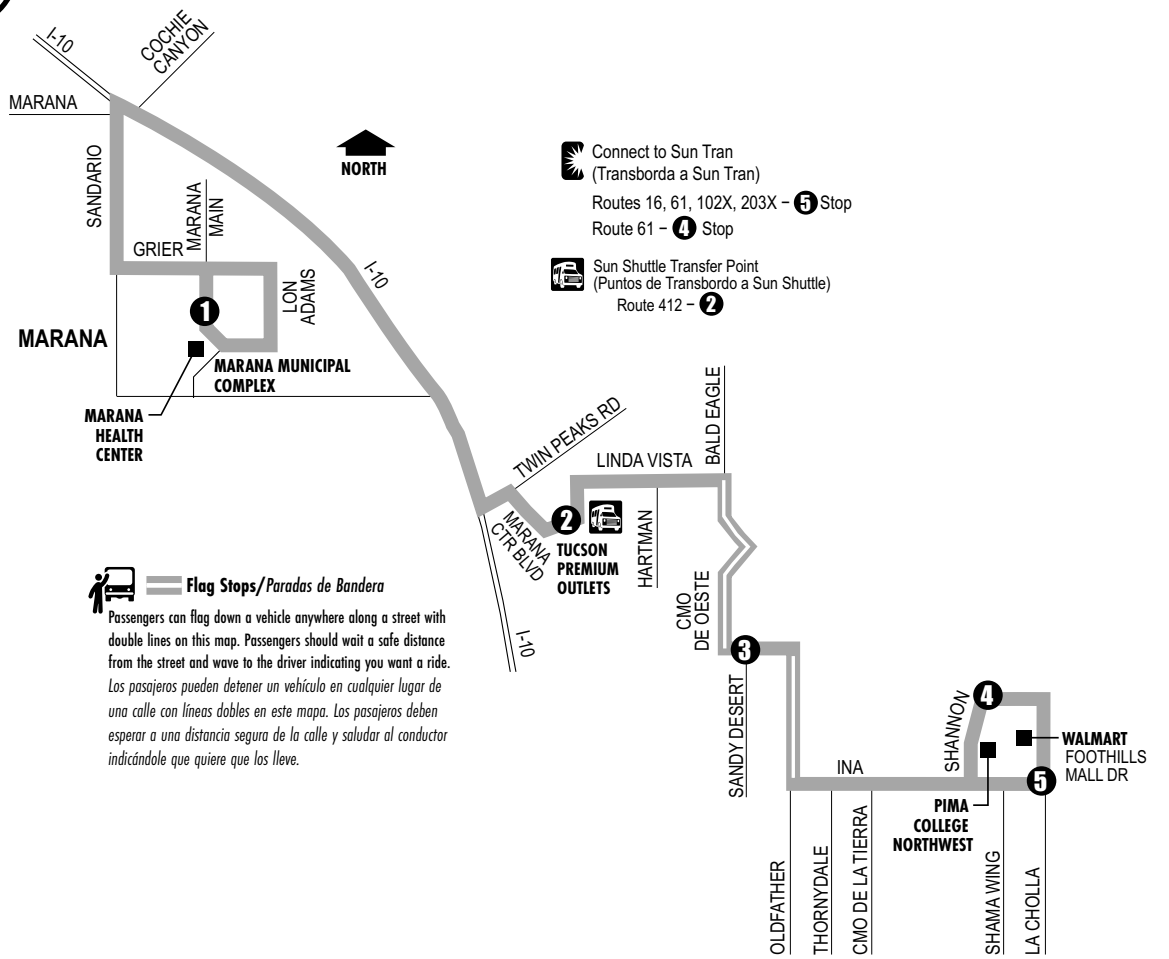

Flag Stops/*Paradas de Bandera*

Passengers can flag down a vehicle anywhere along a street with double lines on this map. Passengers should wait a safe distance from the street and wave to the driver indicating you want a ride.

Los pasajeros pueden detener un vehículo en cualquier lugar de una calle con líneas dobles en este mapa. Los pasajeros deben esperar a una distancia segura de la calle y saludar al conductor indicándole que quiere que los lleve.

Route 413 M-F/ Southbound

Marana Municipal Conplex ❶	Tucson Premium Outlets ❷	Cortaro Farms at Sandy Desert ❸	Shannon at Pima C. College ❹	Ina at La Cholla ❺
620	634	642	653	656
750	804	812	823	826
920	934	942	953	956
1050	1104	1112	1123	1126
1218	**1234**	**1243**	**1253**	**1256**
148	**204**	**213**	**223**	**226**
318	**334**	**343**	**353**	**356**
449	**505**	**514**	**524**	**527**
619	**635**	**644**	**654**	**657**

Route 413 M-F/ Northbound

Ina at La Cholla ❺	Cortaro Farms at Sandy Desert ❸	Tucson Premium Outlets ❷	Marana Municipal Conplex ❶
700	710	718	731
830	840	848	901
1000	1010	1018	1031
1130	1140	1148	**1201**
100	**110**	**118**	**131**
230	**243**	**251**	**305**
400	**413**	**421**	**435**
530	**543**	**551**	**605**

Route 413 SAT/ Southbound

❶	❷	❸	❹	❺
930	944	952	1003	1008
1100	1114	1122	1133	1138
1230	**1244**	**1252**	**103**	**108**
200	**214**	**222**	**233**	**238**
330	**344**	**352**	**403**	**408**

Route 413 SAT / Northbound

❺	❸	❷	❶
1017	1028	1037	1051
1147	1158	**1207**	**1221**
117	**128**	**137**	**151**
247	**258**	**307**	**321**
417	**428**	**437**	**451**

Route 421X

Green Valley/Sahuarita

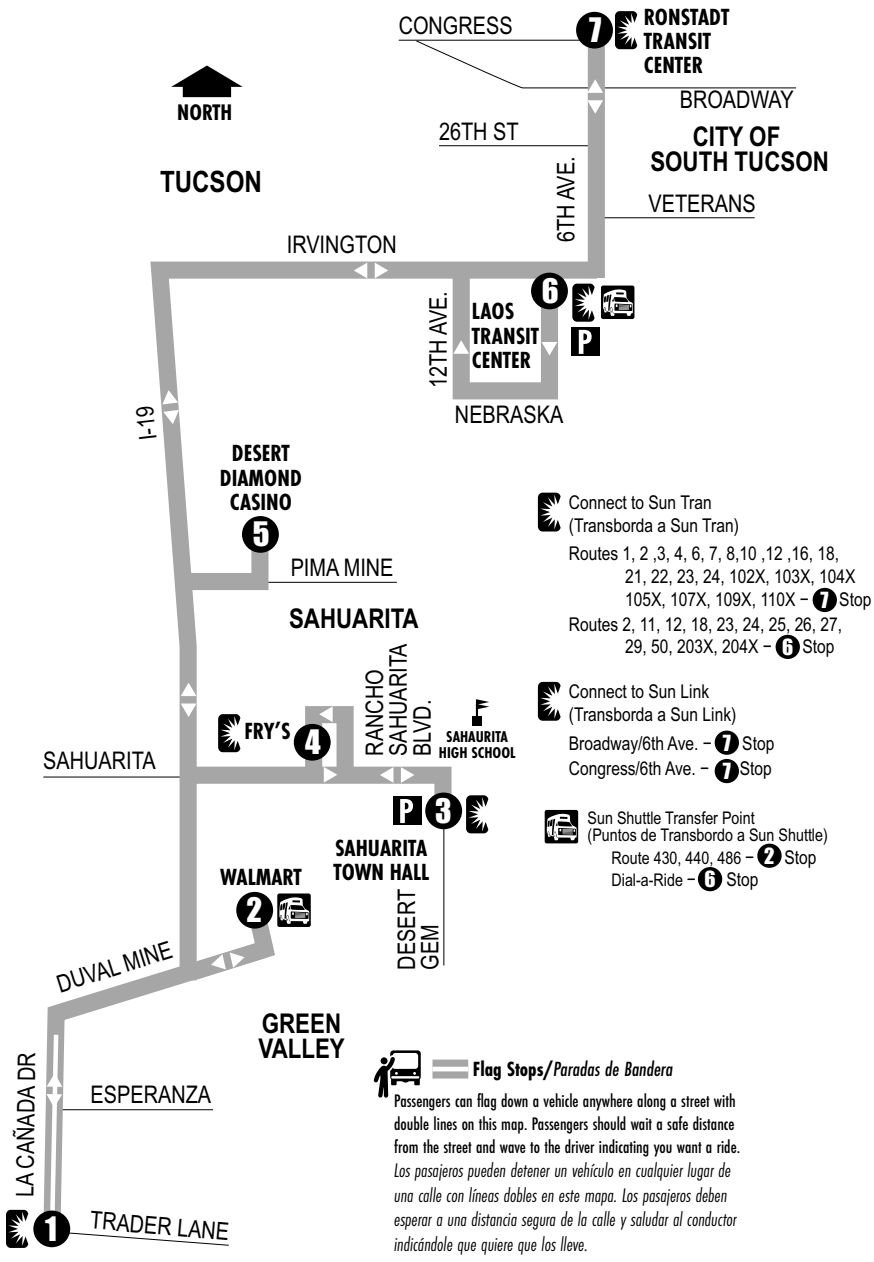

Sun Shuttle421X

Route 421X M-F / Northbound

La Cañada at Trader Lane (1)	Walmart (2)	Sahuarita Town Hall (3)	Fry's (4)	Desert diamond Casino (5)	Roy Laos Transit Center (6)	Ronstadt Transit Center (7)
503	514	524	529	536	551	609
633	644	654	659	706	721	739
803	814	824	829	836	851	909
933	944	954	959	1006	1021	1039
1103	1114	1124	1129	1136	1151	**1209**
1233	**1244**	**1254**	**1259**	**106**	**121**	**139**
201	**211**	**220**	**225**	**233**	**251**	**309**
331	**341**	**350**	**355**	**403**	**421**	**439**
501	**511**	**520**	**525**	**533**	**551**	**609**
631	**641**	**650**	**655**	**703**	**721**	**739**

Route 421X M-F / Southbound

Ronstadt Transit Center (7)	Roy Laos Transit Center (6)	Desert diamond Casino (5)	Sahuarita Town Hall (3)	Fry's (4)	Walmart (2)	La Cañada at Trader Lane (1)
635	648	712	724	728	742	752
805	818	842	854	858	912	922
935	948	1012	1024	1028	1042	1052
1105	1118	1142	1154	1158	**1212**	**1222**
1235	**1248**	**112**	**124**	**128**	**142**	**152**
205	**218**	**242**	**254**	**258**	**312**	**322**
335	**349**	**415**	**425**	**428**	**443**	**453**
505	**519**	**545**	**555**	**558**	**613**	**623**
635	**649**	**715**	**725**	**728**	**743**	**753**

Route 430

Tucson Estates/Valencia West

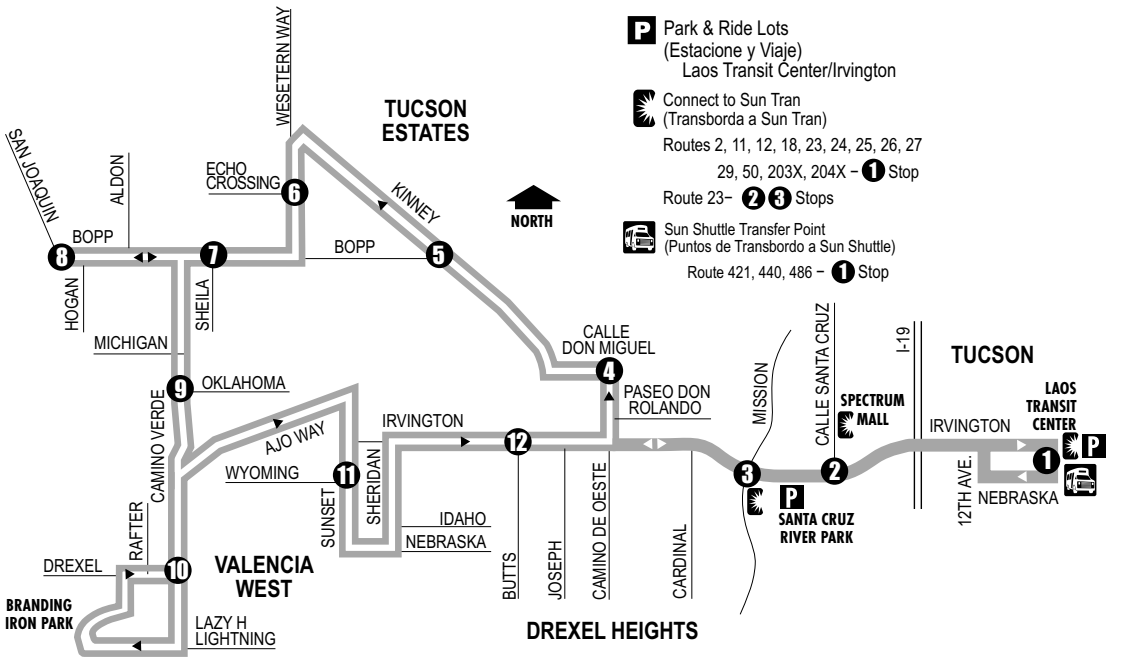

Flag Stops/*Paradas de Bandera*

Passengers can flag down a vehicle anywhere along a street with double lines on this map. Passengers should wait a safe distance from the street and wave to the driver indicating you want a ride.

Los pasajeros pueden detener un vehículo en cualquier lugar de una calle con líneas dobles en este mapa. Los pasajeros deben esperar a una distancia segura de la calle y saludar al conductor indicándole que quiere que los lleve.

Route 430 M-F / Westbound

Roy Laos Transit Center (1)	spectrum Mall at Calle Santa Cruz (2)	Irvington at Mission (3)	Calle Don Miguel at Camino de Oeste (4)	Kinney at Bopp Ranch (5)	Western Way at Echo Crossing (6)	Bopp at Sheila (7)	Bopp at San Joaquin (8)
557	605	608	615	622	625	627	632
727	735	738	745	752	755	757	802
857	905	908	915	922	925	927	932
1027	1035	1038	1045	1052	1055	1057	1102
1157	**1205**	**1208**	**1215**	**1222**	**1225**	**1227**	**1232**
127	**138**	**143**	**150**	**154**	**158**	**201**	**206**
257	**308**	**313**	**320**	**324**	**328**	**331**	**336**
427	**438**	**443**	**450**	**454**	**458**	**501**	**506**
557	**608**	**613**	**620**	**624**	**628**	**631**	**636**

Route 430 M-F / Eastbound

Bopp at San Joaaquin (8)	Camino Verde at Oklahoma (9)	Camino Verde at Drexel (10)	Sunset at Louisiana (11)	Irvington at Butts (12)	Irvington at Mission (3)	Spectrum Mall at Calle Santa Cruz (2)	Roy Laos Transit Center (1)
637	641	645	653	656	704	707	710
807	811	815	823	826	834	837	840
937	941	945	953	956	1004	1007	1010
1107	1111	1115	1123	1126	1134	1137	1140
1237	**1241**	**1245**	**1253**	**1256**	**104**	**107**	**110**
207	**212**	**215**	**224**	**228**	**236**	**242**	**246**
337	**342**	**345**	**354**	**358**	**406**	**412**	**416**
507	**512**	**515**	**524**	**528**	**536**	**542**	**546**
637	**642**	**645**	**654**	**658**	**706**	**712**	**716**

Route 440

San Xavier

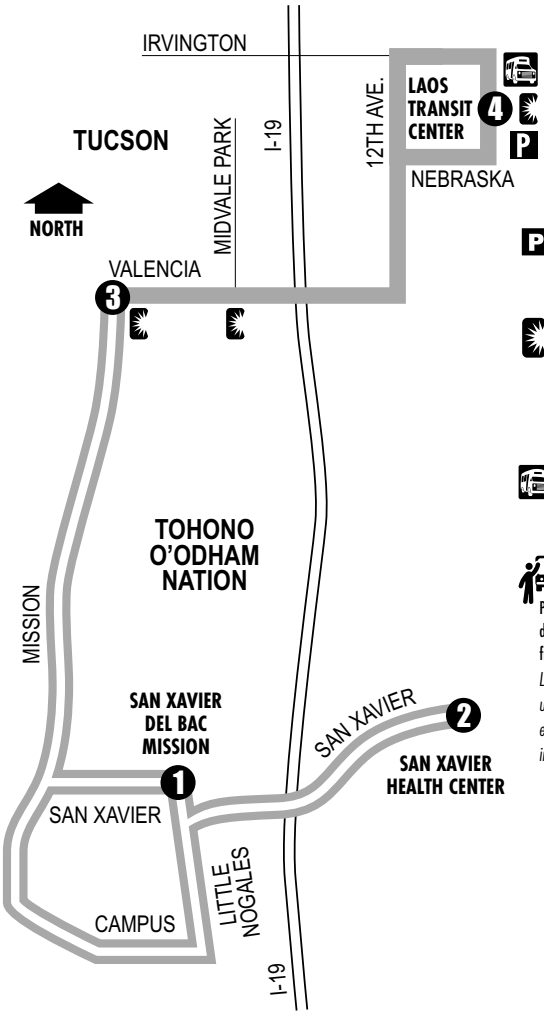

P Park & Ride Lots
(Estacione y Viaje)
Laos Transit Center/Irvington

Connect to Sun Tran
(Transborda a Sun Tran)
Routes 2 , 11 , 12 , 18, 23, 24, 25, 26, 27
29, 50, 203X, 204X – 4 Stop
Routes 27, 29 – 3 Stop

Sun Shuttle Transfer Point
(Puntos de Transbordo a Sun Shuttle)
Route 421, 430, 486 – 4 Stop

Flag Stops/*Paradas de Bandera*

Passengers can flag down a vehicle anywhere along a street with double lines on this map. Passengers should wait a safe distance from the street and wave to the driver indicating you want a ride.
Los pasajeros pueden detener un vehículo en cualquier lugar de una calle con líneas dobles en este mapa. Los pasajeros deben esperar a una distancia segura de la calle y saludar al conductor indicándole que quiere que los lleve.

Route 440 M-F/Northbound

San Xavier Mission 1	Health Center 2	Mission at Valencia 3	P Roy Laos Transit Center 4
514	522	542	558
644	652	712	728
814	822	842	858
944	952	1012	1028
1114	1122	1142	1158
1244	**1252**	**112**	**128**
214	**222**	**242**	**258**
344	**352**	**412**	**428**
514	**522**	**542**	**558**
644	**652**	**712**	**728**

Route 440 M-F/Southbound

P Roy Laos Transit Center 4	Mission at Valencia 3	San Xavier Mission 1
611	627	641
741	757	811
911	927	941
1041	1057	1111
1211	**1227**	**1241**
141	**157**	**211**
311	**327**	**341**
441	**457**	**511**
611	**627**	**641**
741	**757**	**811**

Route 440 SAT/Northbound

1	2	3	4
936	—	953	1010
1051	—	1108	1125
1206	**—**	**1223**	**1240**
121	**—**	**138**	**155**
236	**—**	**253**	**310**
351	**—**	**408**	**425**
506	**—**	**523**	**540**

Route 440 SAT/Southbound

4	3	1
900	927	934
1015	1042	1049
1130	1157	1204
1245	112	119
200	**227**	**234**
315	**342**	**349**
430	**457**	**504**

Route 450

Southeast Tucson/Rita Ranch

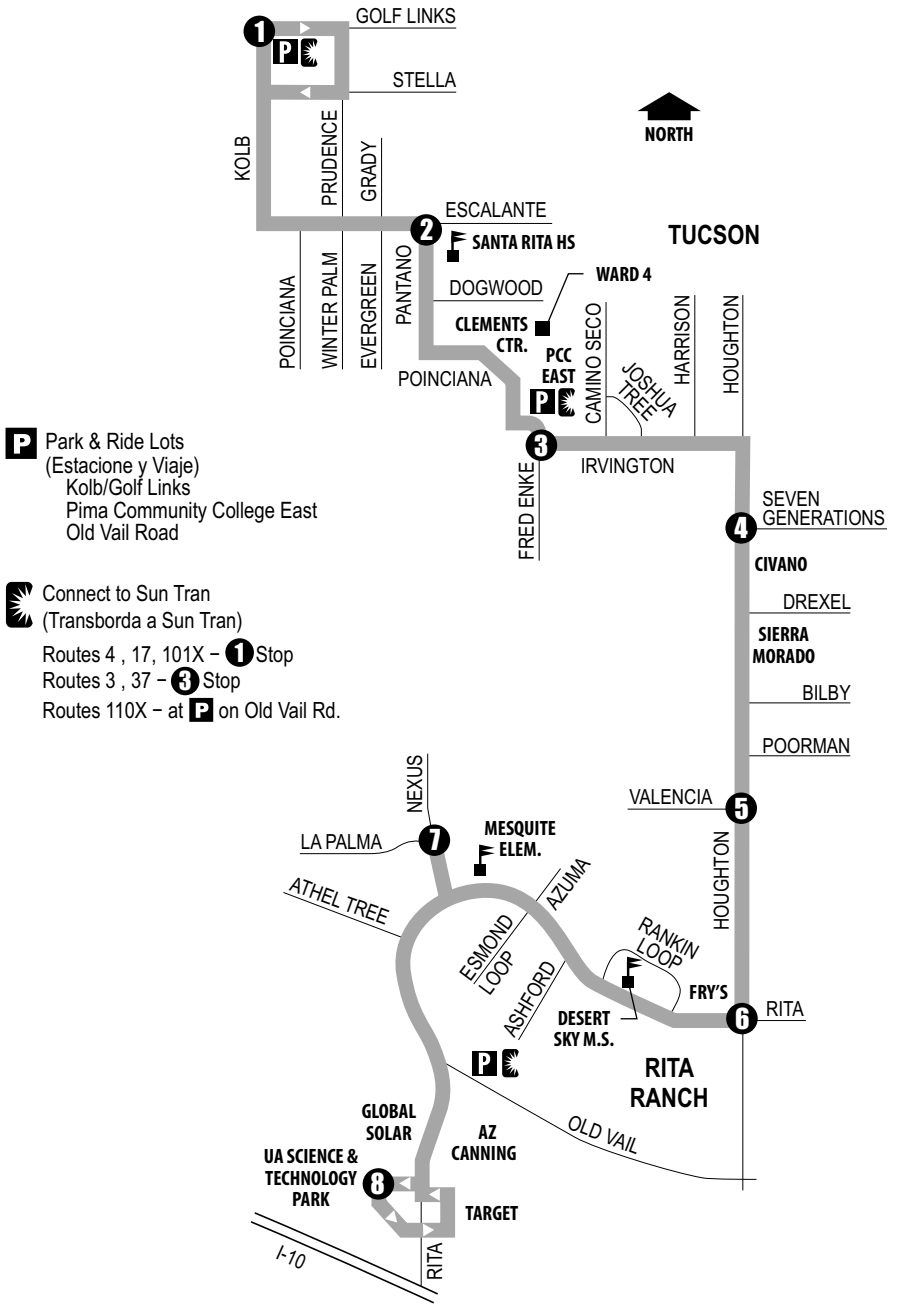

P Park & Ride Lots
(Estacione y Viaje)
Kolb/Golf Links
Pima Community College East
Old Vail Road

Connect to Sun Tran
(Transborda a Sun Tran)
Routes 4 , 17, 101X – 1 Stop
Routes 3 , 37 – 3 Stop
Routes 110X – at P on Old Vail Rd.

Route 450 M-F / Southbound

Kolb at Golf Links Park & Ride P 1	Escalante at Pantano 2	Pima Community College East P 3	Seven Generations at Houghton 4	Valencia at Houghton 5	Rita at Houghton 6	Nexus at La Palma 7	UA Tech Park 8
628	634	639	646	651	653	658	703
758	804	809	816	821	823	828	833
928	934	939	946	951	953	958	1003
1058	1104	1109	1116	1121	1123	1128	1133
1228	**1234**	**1239**	**1246**	**1251**	**1253**	**1258**	**103**
158	**204**	**209**	**216**	**221**	**223**	**228**	**233**
328	**334**	**339**	**346**	**351**	**353**	**358**	**403**
458	**504**	**509**	**516**	**521**	**523**	**528**	**533**
628	**634**	**639**	**646**	**651**	**653**	**658**	**703**

Route 450 M-F / Northbound

UA Tech Park 8	Nexus at La Palma 7	Rita at Houghton 6	Valencia at Houghton 5	Seven Generations at Houghton 4	Pima Community College East P 3	Escalante at Pantano 2	Kolb at Golf Links Park & Ride P 1
545	552	558	601	605	612	618	622
715	722	728	731	735	742	748	752
845	852	858	901	905	912	918	922
1015	1022	**1028**	**1031**	**1035**	**1042**	**1048**	**1052**
1145	**1152**	**1158**	**1201**	**1205**	**1212**	**1218**	**1222**
115	**122**	**128**	**131**	**135**	**142**	**148**	**152**
245	**252**	**258**	**301**	**305**	**312**	**318**	**322**
415	**422**	**428**	**431**	**435**	**442**	**448**	**452**
545	**552**	**558**	**601**	**605**	**612**	**618**	**622**

Route 486

Ajo to Tucson

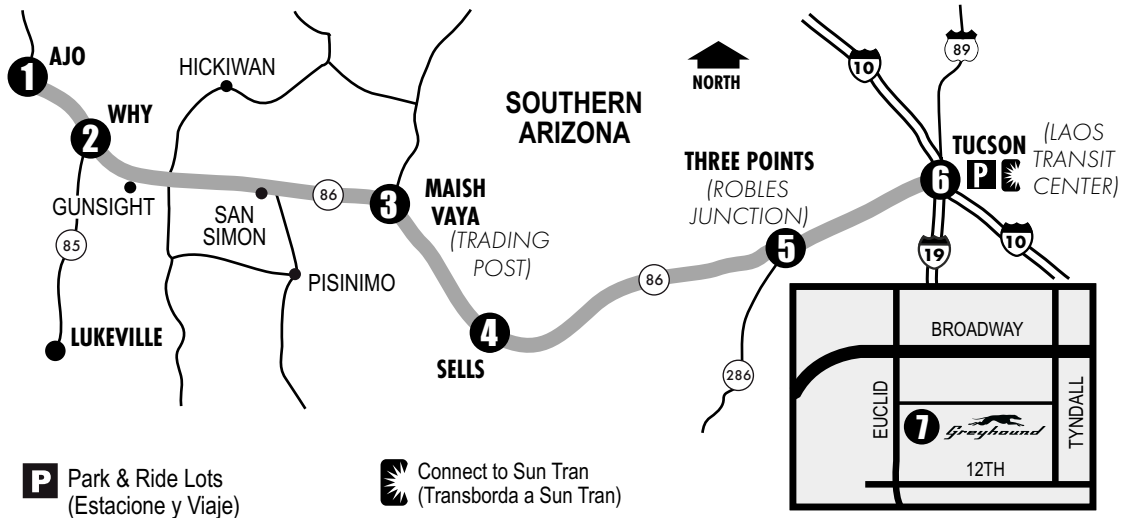

Park & Ride Lots (Estacione y Viaje) Laos Transit Center/Irvington

Connect to Sun Tran (Transborda a Sun Tran) Routes 2, 11, 12, 18, 23, 24, 25, 26, 27 29, 50, 203X, 204X – 6 Stop

Route 486 M-F / Eastbound

Ajo 1	Why 2	Maish Vaya (Trading Post) 3	Sells 4	Three Points (Robles Junction) 5	Tucson (Laos Transit Center) 6	Tucson (Greyhound Bus Station) 7
600	635	715	750	835	905	935
700	715	—	—	—	—	—
1130	1145	—	—	—	—	—
530	**545**	**—**	**—**	**—**	**—**	**—**

Route 486 M-F / Westbound

Tucson (Greyhound Bus Station) 7	Tucson (Laos Transit Center) 6	Three Points (Robles Junction 5	Sells 4	Maish Vaya (Trading Post) 3	Why 2	Ajo 1
—	—	—	—	—	730	745
—	—	—	—	—	**1200**	**1215**
300	**330**	**400**	**440**	**515**	**550**	**615**
—	**—**	**—**	**—**	**—**	**600**	**615**

Sun Shuttle 486

ABOUT THIS SERVICE

Sun Shuttle Route 486 provides accessible transportation from Ajo to Tucson and points in between Monday through Friday. The one-way trip is approximately 130 miles, serving Ajo and Why on State Route 85, the Tohono O'odham Nation on State Route 86, Robles Junction (Three Points) and the Laos Transit Center in Tucson. At Laos, passengers can transfer to Sun Tran, Sun Express or other Sun Shuttle routes.

La ruta 486 de Sun Shuttle ofrece transporte accesible desde Ajo a Tucson y puntos intermedios de lunes a viernes. El viaje de ida es de aproximadamente 130 millas y sirve a Ajo y Why en la ruta estatal 85, la nación Tohono O'odham en la ruta estatal 86, Robles Junction (Three Points) y el Laos Transit Center en Tucson. En Laos, los pasajeros pueden hacer transbordo a Sun Tran, Sun Express u otras rutas de Sun Shuttle.

CONTACT US/CONTACTENOS

Ajo (520) 441-6545 • (800) 242-9483

Customer Service/Servicio al Cliente
Monday - Friday/Lunes-Viernes
5 AM - 5 PM
Saturday/Sabado
5:30 AM - 5 PM

All passengers will need to be picked up at the transit bus stop. If you need a ride to the bus stop you can call the Ajo transit office and schedule a ride on DAR to connect you with the Tucson and Phoenix routes.

Todos los pasajeros deberán ser recogidos en la parada del autobús de tránsito. Si necesita que lo lleven a la parada de autobús, puede llamar a la oficina de tránsito de Ajo y programar un viaje en DAR para conectarlo con las rutas de Tucson y Phoenix.

SUN SHUTTLE DIAL-A-RIDE

Sun Shuttle provides curb-to-curb (shared ride) Dial-a-Ride service for anyone traveling in the Marana/Avra Valley and Green Valley/ Sahuarita areas. The service area is indicated by the shaded zone on the map. You can also travel from stop to stop within the service area. You will need to call Sun Shuttle to make your reservation.

DIAL-A-RIDE HOURS OF SERVICE

Marana/Avra Valley
Weekdays – 6 AM - 7 PM

Green Valley/Sahuarita
Weekdays – 5 AM - 7 PM
Saturdays – 9 AM - 3 PM

HOW TO USE DIAL-A-RIDE

1. Call **(520) 792-9222** and you will be transferred to a reservationist. Download the Sun Shuttle Dial-a-Ride app or visit suntran.com/sunshuttle. Riders will need to register on the Sun Shuttle Dial-a-Ride app first to book or manage trips on the website.
2. When scheduling your trip, provide your name, date of travel, departure location, destination and desired arrival time.
3. Please be ready at your scheduled pick-up location at least 5 minutes early. Wait where the Sun Shuttle driver can see you.
4. When you board, verify the driver knows your desired drop off location.
5. Gather your personal belongings before you exit. If you have a bike stored on the bike rack, tell the driver you need to unload your bike. Sun Shuttle is not responsible for items left on the vehicle. Passengers using a Flag Stop should wait a safe distance from the street and wave to the driver indicating you want a ride.
6. Each passenger is allowed up to four (4) packages.

CANCELLATIONS

You may cancel the same way you booked your trip, either by calling Customer Service, using the app or by visiting the website.

Please note:
Trip reservations must be made one to seven days before the day of travel.

Reservations and cancellations for Monday service only can be made on Sunday through an automated answering service.

Same-day service is available on a limited first-come, first-served basis. Please allow for a pick-up window of up to one hour for same day service. Reservations and cancellations made by phone for Monday service can be made on Sunday but through an automated answering service.

FARES

Fares are currently waived.
Visit suntran.com/sunshuttle for current fares.

SERVICE AREAS

Shaded area, One-way, curb-to-curb service.

One-way service within a service stop to another service stop within the shaded service area.

CURB-TO-CURB SERVICE (Shaded Zone)

Sun Shuttle provides curb-to-curb transportation service within the shaded zone indicated on the map. For details about the service area boundaries, view the map in this brochure, call (520) 792-9222 or visit suntran.com/sunshuttle. Reservations are required.

SUN SHUTTLE DIAL-A-RIDE

Sun Shuttle ofrece servicio Dial-a-Ride de acera a acera (viaje compartido) para cualquier persona que viaje en las áreas de Marana/Avra Valley y Green Valley/Sahuarita. El área de servicio está indicada por la zona sombreada en el mapa. También podrás desplazarte de parada a parada dentro del área de servicio. Deberá llamar a Sun Shuttle para hacer su reserva.

HORAS DE SERVICIO DIAL-A-RIDE

Marana/Avra Valley

Entre Semana – 6 AM - 7 PM

Green Valley/Sahuarita

Entre Semana – 5 AM - 7 PM
Satbados – 9 AM - 3 PM

CÓMO UTILIZARDIAL-A-RIDE

1. Llama al **(520) 792-9222** y seras transferido a un encargado de reservas. Descarga la aplicación Sun Shuttle Dial-a-Ride o visita suntran.com/sunshuttle. Pasajeros tendran que registrarse en la aplicación Sun shuttle Dial-a-Ride primero para reservar o administrar viajes en el sitio web.
2. Al programar su viaje, proporcione su nombre, fecha de viaje, lugar de salida, destino y hora de llegada deseada.
3. Esté preparado en el lugar de recogida programado al menos 5 minutos antes. Espere donde pueda verlo el conductor del Sun Shuttle.
4. Al abordar, verifica al conductor conoce el lugar de destino deseado.
5. Reúna sus pertenencias personales antes de salir. Si tiene una bicicleta guardada en el portabicicletas, dígale al conductor que necesita descargarla. Sun Shuttle no es responsable de los artículos que se dejen en el vehículo. Los pasajeros que utilicen una parada con bandera deben esperar a una distancia segura de la calle y saludar al conductor para indicarle que quieren que los lleve.
6. A cada pasajero se le permiten hasta cuatro (4) paquetes.

CANCELACIONES

Puede cancelar de la misma manera que reservó su viaje, ya sea llamando al Servicio de Atención al Cliente, usando la aplicación o visitando el sitio web.

Tenga en cuenta:
Las reservas de viaje deben realizarse de uno a siete días antes del día del viaje.

Las reservas y cancelaciones para el servicio de los lunes solo se pueden realizar el domingo a través de un servicio de contestador automático.

El servicio el mismo día está disponible por orden de llegada. Espere un período de recogida de hasta una hora para el servicio el mismo día. Las reservas y cancelaciones realizadas telefónicamente para el servicio de los lunes se podrán realizar el domingo pero a través de un servicio de contestador automático.

TARIFAS

Actualmente no se aplican tarifas.
Visite suntran.com/sunshuttle para conocer las tarifas actuales.

ÁREAS DE SERVICIO

Área sombreada, servicio unidireccional de acera a acera.

Servicio de ida dentro de una parada de servicio hacia otra parada de servicio dentro del área de servicio sombreada.

SERVICIO DE CURVA A CURVA

(Zona sombreada)
Sun Shuttle brinda servicio de transporte de acera a acera dentro de la zona sombreada indicada en el mapa. Para obtener detalles sobre los límites del área de servicio, vea el mapa en este folleto, llame al (520) 792-9222 o visite suntran.com/sunshuttle. Reservaciones obligatorias.

MARANA/AVRA VALLEY DIAL-A-RIDE

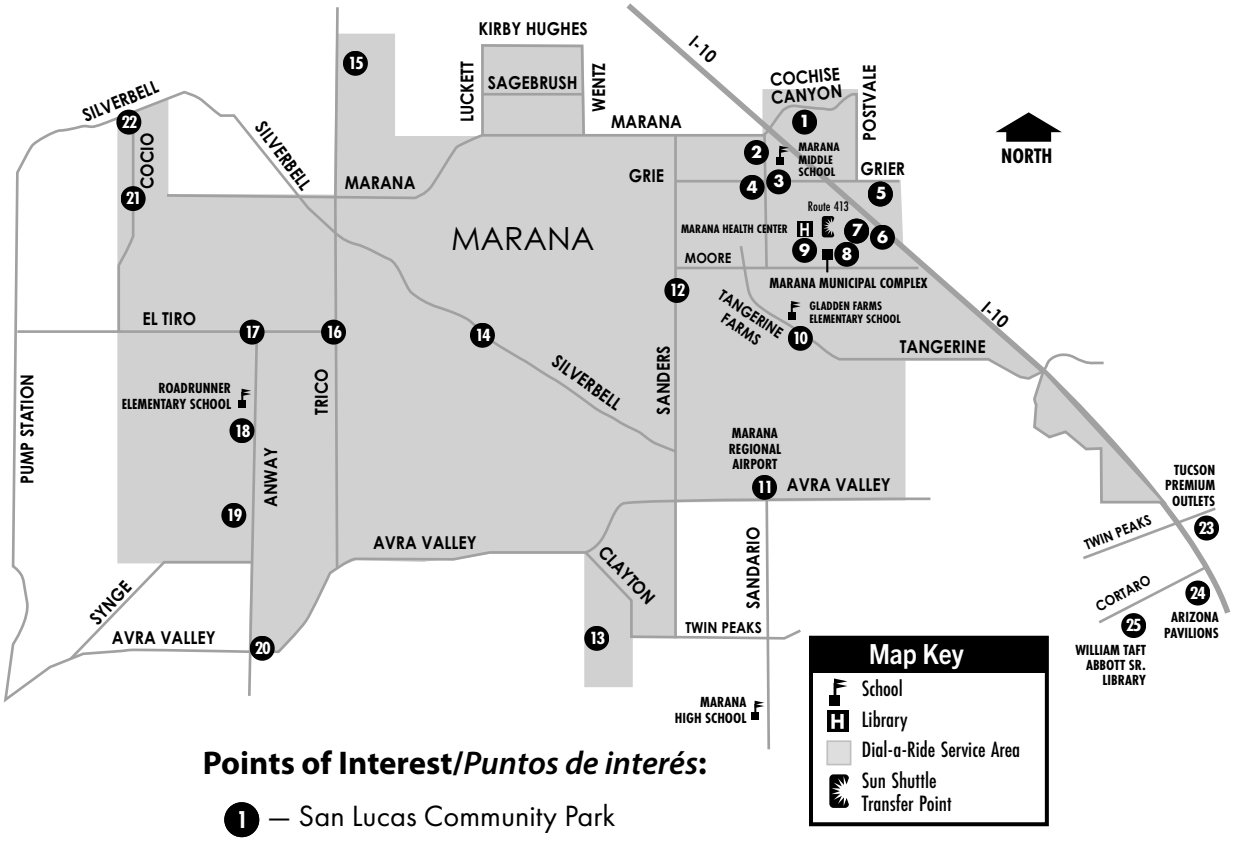

Points of Interest/*Puntos de interés*:

1 — San Lucas Community Park
2 — Main Street Grocery
3 — Community Food Bank
4 — Memorial de Don Frew Apartments/Family Dollar (Sandario/Grier)
5 — Adonis Mobile Home Community
6 — Marana Senior Center/Ora Mae Harn Park
7 — Marana Post Office/Marana Apartments
8 — Marana Municipal Center/Court
9 — Marana Health Center
10 — Gladden Farms Community Park
11 — Marana Regional Airport
12 — Santa Cruz River Park Trail - Honea Heights
13 — Glover Ranch
14 — Silverbell West Neighborhood
15 — Marana Pumpkin Patch
16 — Dollar General Avra Valley
17 — W Tiro Rd and N Anway Rd
18 — Roadrunner Elementary Park
19 — W Whitewing Way and N Springfield Rd
20 — N Anway and W Avra Valley Rd
21 — Blanco Estates Central
22 — Blanco Estates North
23 — Tucson Premium Outlets
24 — Arizona Pavillions
25 — William Taft Abbott Sr. Library

GREEN VALLEY/SAHUARITA DIAL-A-RIDE

Points of Interest/*Puntos de interés*:

1. Sonora Clubhouse by Del Webb
2. North Santa Cruz Park
3. Rancho Sahuarita Clubhouse
4. Rancho Sahuarita Blvd. at Avenida Mitla
5. Rancho Sahuarita Blvd. at Fry's Marketplace
6. Sahuarita Town Hall
7. Los Arboles Mobile Home Community
8. Anamax Park & Recreation Center
9. La Cañada at Camino Antigua
10. Walmart
11. Safeway on Duval Mine Rd.
12. Green Valley Library
13. Best Western Inn
14. Community Performing Arts Center
15. GVR West Social Center
16. Safeway on Continental Rd.
17. Posada Life Community Services
18. Continental Medical Clinic
19. Madera Highlands (Highland Park)
20. Quail Creek Clubhouse
21. United Community Health Center
22. GVR Canoa Ranch Social Center
23. Canoa Ranch Golf Club
24. Amado Market at Nogales Hwy.

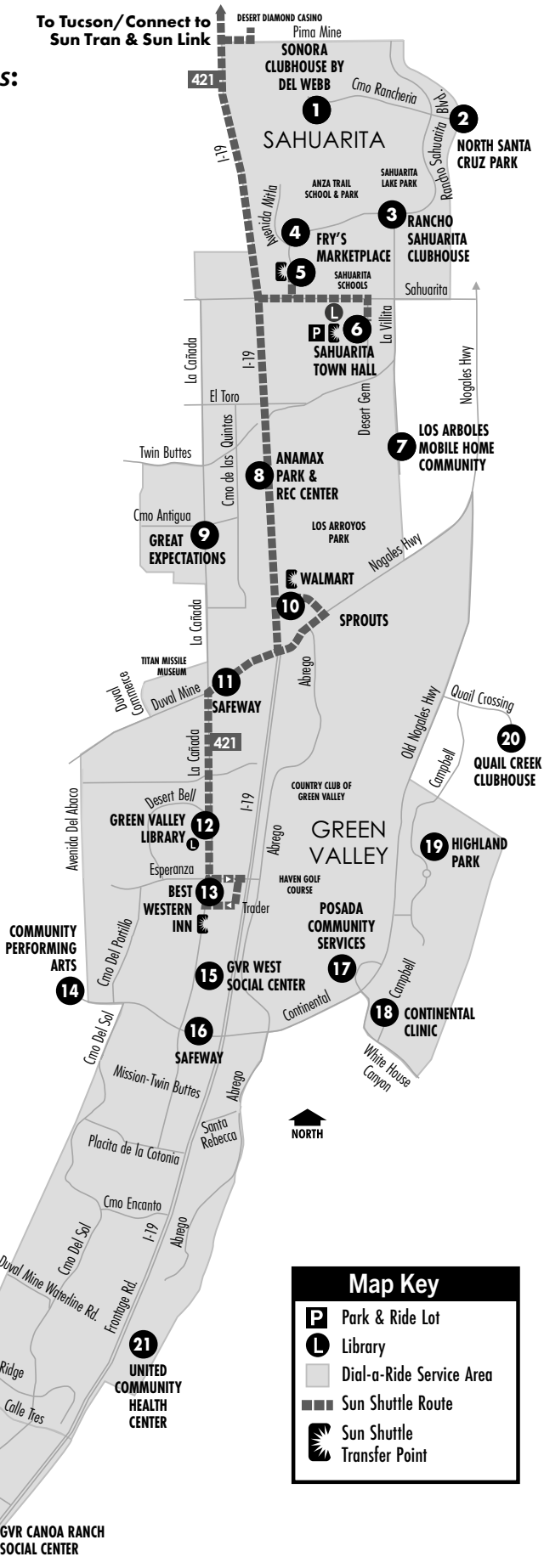

Arivaca Junction

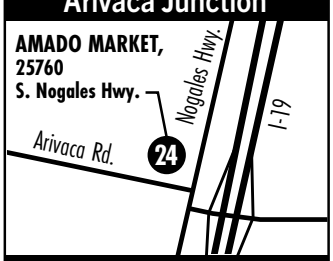

This stop only provides one 9 AM pick-up and one PM drop-off. For more information, call: (520) 792-9222

Map Key

- P Park & Ride Lot
- L Library
- Dial-a-Ride Service Area
- Sun Shuttle Route
- Sun Shuttle Transfer Point

START YOUR

CAREER IN TRANSIT

BECOME A

SUN LINK STREETCAR OPERATOR!

MUST POSSESS A VALID CLASS B CDL WITH PASSENGER DESIGNATION

TO APPLY:

Email your resume to jeannette.haro@tucsonaz.gov

QUALIFICATIONS

- Must possess a valid Class B CDL with passenger designation
- Must possess a current valid Arizona Driver's License
- 21 years of age or older
- High school diploma or equivalent
- Ability to learn to safely operate light rail vehicles
- Provide professional customer service
- Ability to write clear and concise reports

BENEFITS

Sun Link is proud to foster a company culture of recognizing and rewarding employee performance.

Health care, dental and vision coverage for employees and dependents.

- 401K Retirement Plan
- Personal Time Off (PTO)
- Sick Leave
- Paid Holidays
- Uniform Allowance
- Life Insurance

sunLINK

(520) 792-9222 · Suntran.com

START YOUR

CARRER IN TRANSIT

BECOME A

SUN VAN DRIVER!

A COMMERCIAL DRIVERS LICENSE (CDL) IS NOT REQUIRED

TO APPLY:

Applications and/or resumes are accepted at Sun Van, 3401 E Ajo Way, Tucson, AZ, from 8:00 am to 3:00 pm, Monday through Friday or email: SunVan_HR@tucsonaz.gov.

QUALIFICATIONS

- 21 years of age or older
- Good driving record
- Ability to learn to safely operate a paratransit vehicle
- Basic reading, writing and math skills
- Follow written and oral instructions
- Ability to communicate verbally and in writing
- Establish and maintain courteous, friendly and effective relations with passengers, the public and fellow employees
- Must possess a current valid Arizona Driver's License and provide a current 39 month motor vehicle report

sun van

BENEFITS

HEALTH COVERAGE: Employer will pay 93.3% of the monthly medical premium for the employee only and 80% for the employee and dependents.

DENTAL COVERAGE: Employer will pay 100% of the monthly dental premium for the employee only and 87% of monthly premiums for employee and dependents.

- 401K
- Vacation
- Sick Leave
- Paid Holidays
- Uniform Provided
- Tuition Reimbursment

(520) 792-9222 · Suntran.com

Requests for Reasonable Modification Policy
Per the Americans with Disabilities Act, regional transit providers who receive federal financial assistance are committed to responding to requests for reasonable modifications of their policies, practices, or procedures. For more information: www.suntran.com/ADA_Policy.php.

Title VI
Sun Tran operates public transit services without regard to race, color or national origin. If you would like additional information on Sun Tran's nondiscrimination obligations or would like to file a complaint, please call (520) 792-9222. For more information visit suntran.com/titlevi-ada.

Política de Modificación Razonable
Conforme a la Ley respecto a Estadounidenses Discapacitados, proveedores regionales de transporte que reciben asistencia financiera federal, están obligados a responder a solicitudes para hacer modificaciones razonables a sus políticas, prácticas o procedimientos. Para mas informacion: suntran.com/ADA_Policy.php.

Título VI
Sun Tran opera sus servicios de transito al publico sin tomar en consideración raza, color u origen nacional. Si desea información adicional sobre las obligaciones no discriminatorias de Sun Tran o quisiera sentar una denuncia, llame al (520) 792-9222 (TDD: 628-1565). Para mas informacion visite suntran.com/titlevi-ada.

JOIN THE SUN SHUTTLE TEAM!

WE ARE NOW HIRING!

TO APPLY: SUNTRAN.COM/CAREERS

BOOK YOUR TRIP WITH THE NEW SUN SHUTTLE DIAL-A-RIDE APP!

Download, book your ride and manage your account in just 1 app!

Download now IOS and Android

Suntran.com/sunshuttle
(520) 792-9222

sun shuttle dial-a-ride

NEW!
Live-tracking mobile app!

TRIP SHOT APP!
Download now IOS and Android!

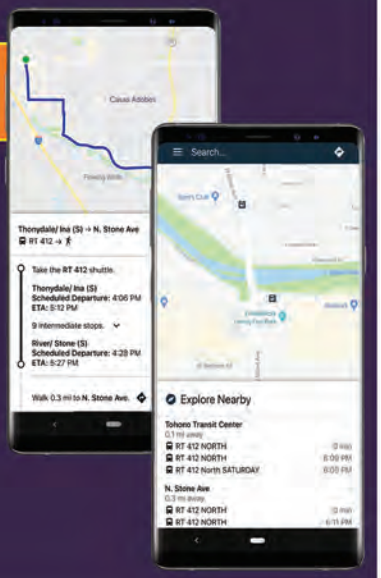

Advanced Trip Planner
From the moment you leave your home until you reach your destination, know the route you're going to take and when you will arrive.

Real Time Tracking & ETAs
Riders have complete visibility to all commute options, ETAs and schedules from within the Tripshot app.

Schedule & Route Review
View route schedules on a stop-by-stop basis on all available routes so you can plan any trip ahead of time.

Intelligent Notifications
Get up-to-the-second notifications for arrivals, departures and delay times sent directly to your device via email or push.

Suntran.com/sunshuttle (520) 792-9222

RIDE WITH RESPECT

Be respectful, be safe and be neat.

Save priority seating for seniors and people with disabilities.

Keep aisles and doors clear.

Keep pets in carriers (except service animals). Animals are not allowed on the seats.

Don't threaten or intimidate riders or Operators.

Eating/open containers are not allowed on board.

Don't be so loud that you disturb others.

Loitering is prohibited at all transit facilities/ vehicles.

All forms of smoking are prohibited. Designated areas are located at each Transit Center.

Mobility devices must be secured by an Operator.

Luggage/bags are limited and cannot block an aisle or an additional seat.

We're glad you're riding with us, let us know how we're doing!

Scan me for the full set of rules.

(520) 792-9222 • TDD: (520) 628-1565
SunTranInfo@tucsonaz.gov • SunTran.com