



Route Schedules  
Effective February 25, 2024

*Horarios de Rutas, Vigente el 25 de febrero, 2024*

**Sun Link**

**Celebrating  
10 Years**



Customer Service / Servicio al Cliente  
(520) 792-9222 TDD (520) 628-1565  
suntran.com



@SunTranTucson

@SunTran\_Tucson

# VIAJA CON RESPETO

**Sea respetuoso, esté seguro y sea ordenado.**



Reserve asientos prioritarios para personas mayores y con discapacidades.



Mantenga pasillos y puertas despejados.



Mantenga mascotas en transportadores (excepto animales de servicio). No se permiten animales en los asientos.



No amenace ni intimide a los pasajeros u Operadores.



No se permite comer o tener recipientes abiertos a bordo.



No seas tan ruidoso que molestes a los demás.



Está prohibido merodear en todas las instalaciones de tránsito/vehículos.



Todas las formas de fumar están prohibidas. Las áreas designadas están ubicadas en cada Centro de Tránsito.



Los dispositivos de movilidad deben estar asegurados por un Operador.



Equipaje/bolsas son limitados y no pueden bloquear un pasillo o un asiento adicional.

***Nos alegra que viaje con nosotros, ¡cuéntanos cómo es nuestro servicio!***

Escanéame para ver las reglas completas.



(520) 792-9222 • TDD: (520) 628-1565  
SunTranInfo@tucsonaz.gov • SunTran.com

## Tucson's Regional Transit System

Tucson's regional transit system includes Sun Tran, Sun Express, Sun Link, Sun Van & Sun Shuttle.

**Sun Tran** operates 29 regular fixed routes with daily service in Tucson, South Tucson, the Tohono O'odham Nation, Pasqua Yaqui Tribe and Pima County.

**Sun Express** is fast commuter transportation that makes limited stops from outlying areas to major destinations. With 12 routes, Sun Express operates Monday-Friday during peak commute hours.

**Sun Link** streetcar is a 3.9 mile loop with 23 stops that serve Mercado, Downtown, 4th Avenue, Main Gate Square and the University of Arizona.

**Sun Van** provides paratransit services to ADA eligible residents within the City of Tucson.

**Sun On Demand** provides curb to curb service within the service areas. On Demand connects riders to Sun Tran and the Sun Link Streetcar.

**Sun Shuttle** is a neighborhood transit service in Oro Valley, Catalina, Marana, Sahuarita, Green Valley, Tucson Estates, San Xavier, Rita Ranch and Ajo-Tucson with connections to Sun Tran routes. In Green Valley and Oro Valley, Sun Shuttle offers curb-to-curb Dial-a-Ride service to all residents.

**Sun Shuttle Dial-a-Ride** provides transportation to disabled individuals who live within the special needs eligibility area in Pima County and the Town of Oro Valley.

**Ronstadt, Laos and Tohono Transit Centers**  
There are three Transit Centers in Tucson which allow riders to transfer between systems and multiple routes. Customer Service Reps are available at Ronstadt and Laos Centers weekdays, from 8 AM - 4:30 PM. There are designated smoking areas at each center.

**Sun Tran, Sun Express, Sun Link & Sun Shuttle Customer Service**  
(520) 792-9222, TDD (520) 628-1565  
suntraninfo@tucsonaz.gov, suntran.com/contact  
Hours: M-F 6 AM - 7 PM, Sat - Sun 8 AM - 5 PM

**Administrative Office**  
3920 N. Sun Tran Blvd. (Route 10)

**Lost and Found**  
Office hours: M-F 8 AM - 4 PM, (520) 792-9222.  
See page 30 for details.

**Sun Van & Sun On Demand Customer Service**  
(520) 798-1000 suntran.com

**Bus Stop & Shelter Maintenance**  
(520) 792-9222

**LAMAR Advertising**  
Bus & Streetcar advertising, (520) 618-5337

**Schedule Changes Effective Feb. 25, 2024**  
Most routes have scheduling changes, please check your route.

**Rider Alerts**  
Detours have been added to certain routes, be sure to check your route schedule for this alert box:

**Rider Alert** *Due to construction projects, please check suntran.com for updated detour information for this route.*

**Holidays 2024**  
Buses will run on a special holiday schedule no Express service will be provided on:

Memorial Day - Monday, May 27  
Independence Day - Thursday, July 4  
Labor Day - Monday, September 2  
Thanksgiving Day - Thursday, November 28  
Day After Thanksgiving Day - Friday, November 29,  
No Express service only  
Christmas Day - Wednesday, December 25  
New Year's Day - Wednesday, January 1, 2025

For holiday schedules, visit suntran.com or call:  
(520) 792-9222.

**Requests for Reasonable Modification Policy:**  
Per the Americans with Disabilities Act, regional transit providers who receive federal financial assistance are committed to responding to requests for reasonable modifications of their policies, practices, or procedures. For more information visit suntran.com/titlevi-ada.

## Title VI

Sun Tran operates public transit services without regard to race, color or national origin. If you would like additional information on Sun Tran's nondiscrimination obligations or would like to file a complaint, please call (520) 792-9222 (TDD: 628-1565). For more information visit [suntran.com/TitleVI\\_Policy.php](http://suntran.com/TitleVI_Policy.php).

## What to Know Before Boarding/How to Ride

1. We recommend you arrive at your stop at least five minutes early. Wait where the coach operator can see you.
2. Check the sign above the front windshield to be sure the vehicle travels to your desired destination.
3. Stand up but stay back from the curb until the vehicle comes to a complete stop.

## Exiting

4. The vehicle or operator will announce major stops and intersections. Feel free to ask the operator to call out your destination.
5. About one block from your desired stop, press the bell tape or pull the cord next to the window to signal you want to stop.
6. Gather all personal belongings and exit through the rear door. If you have a bike stored in the bike rack, tell the driver and exit from the front. Sun Tran is not responsible for items left on transit vehicles. You can call Lost & Found at (520) 792-9222.

## Rules for Riding

- Shirt, pants and shoes are required.
- No smoking on transit vehicles, including electronic cigarettes.
- Keep your arms, head and hands inside transit vehicles at all times.
- No pushing, fighting or throwing objects.
- Except for service animals, keep pets in fully enclosed carriers or fully enclosed pet strollers.
- Cover open wounds before boarding to ensure the safety of all passengers. Passengers may be refused service if blood or bodily fluid is visible.

## Be Safe

- Never run after a transit vehicle. Vehicles may not stop after they have pulled away from the curb. Vehicles stop ONLY at designated stops.
- After boarding, quickly take a seat in an orderly manner.
- If standing during your ride, grab on to a rail or seat back, and stay behind the yellow line.
- Listen to your coach operator. They're in the driver's seat.

- Never interfere with the driver's ability to drive safely.
- Folding bicycles, foldable scooters and foldable, electric scooters with a covered battery can be brought on board, but must be kept out of the aisle. Secure all other bicycles on the bike rack.
- Please remove your children from strollers prior to boarding, fold the stroller and keep it out of the aisle.

## Prohibited Items

- Gasoline-powered (GP) bicycles, GP scooters and GP skateboards are not allowed on the bus or bike rack.
- Excessive baggage, vehicle batteries and gas containers are not allowed on board.

## Respect Other Riders

- Keep 20 feet from the bus if you choose to smoke before boarding. Completely extinguish smoking materials before you board.
- Offer seats in the front of the bus to seniors and disabled riders.
- Occupy one seat, keep feet on the floor, and place bags and backpacks in your lap.
- Use a reasonable volume while talking on your cell phone or with other passengers.
- Offensive language is prohibited.
- Use headphones when listening to music.

## Take Care of Your Bus

- Keep food and drinks in closed containers.
- No eating on transit vehicles.
- No alcoholic beverages.
- Do not litter or create unsanitary conditions. Take your trash with you.
- Do not damage transit property.

## Accessible Services

For information on ADA services visit: [suntran.com/titlevi-ada](http://suntran.com/titlevi-ada).

## Translation Assistance

Available for Transit Services for bus routes, schedules, complaints and compliments.

Spanish:	<b>Español</b>	Vietnamese:	<b>tiếng Việt</b>
French:	<b>Français</b>	Swahili:	<b>Swahili</b>
Chinese:	<b>中文</b>	Hebrew:	<b>עברית</b>
German:	<b>Deutsche</b>	Italian:	<b>Italiano</b>
Japanese:	<b>日本語</b>	Acholi:	<b>Acholi</b>
Arabic:	<b>عربى</b>	Afrikaans:	<b>Afrikaans</b>
Navajo:	<b>Diné Bizaad</b>	Korean:	<b>한국어</b>
Russian:	<b>русский</b>	Tagalog:	<b>Pilipino</b>
Persian:	<b>فارسی</b>	Thai:	<b>ภาษาไทย</b>

For Customer Service, call (520) 792-9222 Ext.3. For Economy fare applications, low-income, seniors, disabilities, call Special Services at (520) 791-4100. For Sun Van reservations, call (520) 798-1000 ext. 11.

# Park & Ride Locations

Park in designated Sun Tran Park & Ride spots.

## ORO VALLEY

### 1 Rancho Vistoso

Innovation Park & Rancho Vistoso  
Routes 107X, 203X & 401

### 2 Riverfront Park

Lambert at Riverfront Park  
Routes 102X & 203X

## MARANA

### 3 Marana

SE corner of Cortaro & Silverbell  
Routes 104X, 204X & 413

### 4 PCC Northwest Campus

Shannon & Campus Park Way,  
NW lot - Route 61

### 5 North Pima Center

SE corner of Ina & Thornydale  
Routes 16, 102X, 103X, 203X, 412 & 413

### 6 Ina & Via Ponte

SW corner on Ina, one block west of Oracle  
Routes 16 & 103X

## TUCSON

### 7 Victory Assembly of God Church

2561 W. Ruthrauff at Plane - Route 10

### 8 Tohono Tadaí Transit Center

Stone & Wetmore (limited availability)  
Routes 6, 10, 15, 16, 19, 34, 61 & 412

### 9 Ft. Lowell Park

2900 N. Craycroft at Glenn - Route 34

### 10 PCC West Campus

Greasewood & Anklam, NW lot  
Routes 3, 5 & 9

### 11 Himmel Park

1000 N. Tucson at 1st St. - Route 4

### 12 Speedway & Harrison

Sun Tran lot SW corner - Routes 4 & 201X

### 13 Houghton Park & Ride

Broadway at Houghton, NW corner  
Routes 4, 7, 8, 17 & 108X

### 14 Safeway Parking Lot (SE corner)

8740 E. Broadway at Camino Seco  
Routes 8 & 108X

### 15 Reid Park

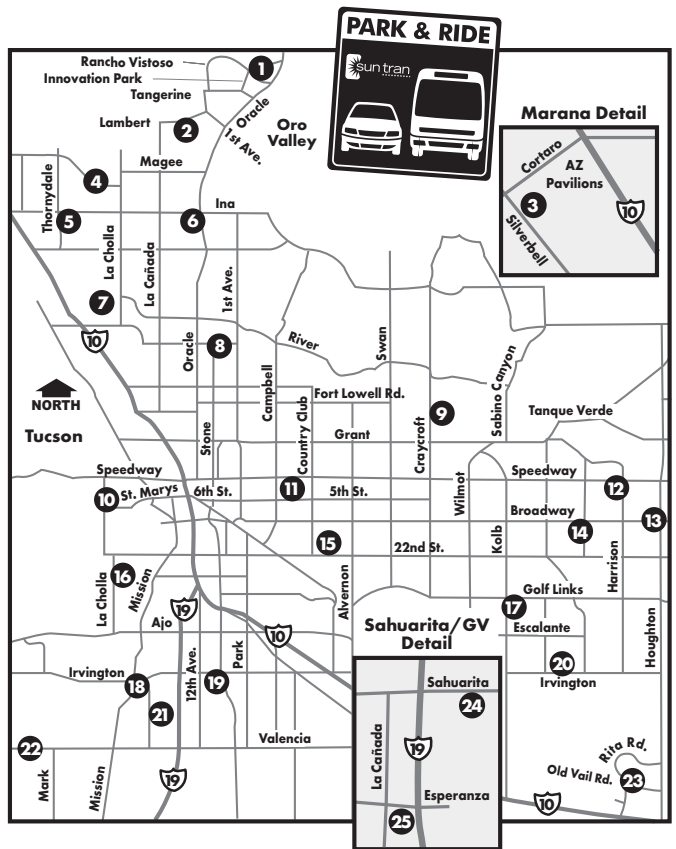
22nd St. & Randolph Way - Route 7

### 16 Archer Neighborhood Center

1665 S. La Cholla at San Marcos - Route 23

### 17 Golf Links & Kolb

Sun Tran lot is on southside east of Kolb  
Routes 4, 17, 101X & 450



## TUCSON

### 18 Irvington & Santa Cruz River Park

City of Tucson lot at SW corner - Route 23

### 19 Laos Transit Center

6th Ave. & Irvington - Routes 2, 11, 12, 18, 23, 24, 25, 26, 27, 29, 50, 203X, 204X, 421, 430, 440 & 486

### 20 PCC East Campus

Fred Enke Drive & Irvington  
Routes 3, 37 & 450

### 21 PCC Desert Vista Campus

Drexel & Calle Santa Cruz - Route 27

### 22 AVA Park & Ride (Shell gas station)

AVA Amphitheater parking & Valencia  
Route 27 & 29

### 23 Rita Ranch

Old Vail Rd. near Rita Road  
Routes 110X & 450

## SAHUARITA/GREEN VALLEY

### 24 Sahuarita Town Hall

375 W. Sahuarita Center Way  
Routes 421, Dial-a-Ride

### 25 Green Valley Village

101 S. La Cañada - Routes 421, Dial-a-Ride

## Sistema de Tránsito Regional de Tucson

El sistema de Tránsito Regional de Tucson incluye Sun Tran, Sun Express, Sun Link, Sun Van y Sun Shuttle.

**Sun Tran** opera 29 rutas fijas regulares con servicio diario en Tucson, South Tucson, la nación Tohono O'Odham, la tribu Pasqua Yaqui y el condado de Pima.

**Sun Express** es un transporte de pasajeros rápido que hace paradas limitadas desde las áreas alrededor de Tucson a los principales destinos. Con 12 rutas, Sun Express opera de lunes a viernes durante las horas pico de viaje.

**El tranvía Sun Link** es un circuito de 3.9 millas con 23 paradas que sirven a Mercado, Downtown, 4th Avenue, Main Gate Square y la Universidad de Arizona.

**Sun Van** ofrece servicios de paratransito a los residentes dentro de la ciudad de Tucson elegibles de la ADA (Acta de Americanos con Discapacidades).

**Sun On Demand** brinda servicio de acera a acera dentro de las áreas de servicio. On Demand conecta a los pasajeros con Sun Tran y el tranvía Sun Link.

**Sun Shuttle** es un servicio de tránsito vecinal en Oro Valley, Catalina, Marana, Sahuarita, Green Valley, Tucson Estates, San Xavier, Rita Ranch y Ajo-Tucson con conexiones a las rutas de Sun Tran. En Green Valley y Oro Valley, Sun Shuttle ofrece servicio Dial-a-Ride de acera a acera para todos los residentes.

**Sun Shuttle Dial-a-Ride** proporciona transporte a personas discapacitadas que viven dentro del área de elegibilidad para necesidades especiales en el condado de Pima y la ciudad de Oro Valley.

### Centros de Tránsito de Ronstadt, Laos y Tohono

Hay tres centros de tránsito en Tucson que permiten a los pasajeros trasladarse entre sistemas y rutas múltiples. Los representantes de servicio al cliente están disponibles en los centros de Ronstadt y Laos de lunes a viernes, de 8 AM a 4:30 PM. Hay áreas designadas para fumadores en cada centro.

### Servicio al cliente de Sun Tran, Sun Express, Sun Link y Sun Shuttle

(520) 792-9222, TDD (520) 628-1565

suntraninfo@tucsonaz.gov

suntran.com/contact

Horario: lunes a viernes de 6 AM a 7 PM, sábados y domingos de 8 AM a 5 PM.

### Oficina Administrativa

3920 N. Sun Tran Blvd. (Ruta 10)

### Objetos Perdidos

Horario de oficina: L-V 8 AM - 4 PM, (520) 792-9222. Vea la página 29 para más detalles.

### Servicio al cliente de Sun Van y Sun On Demand

(520) 798-1000 suntran.com/sunvan

### Mantenimiento de paradas y refugios de autobús (520) 792-9222

### Publicidad LAMAR

Publicidad en autobuses y tranvías, (520) 618-5337

### Cambios de horario, el 25 de febrero de 2024

Las mayoría de las rutas tienen cambios, asegúrese de consultar su ruta.

### Alertas a los Pasajeros

Se han agregado desvíos a ciertas rutas, asegúrese de verificar su horario de ruta para este cuadro de alerta:

**Alerta al Pasajero** Debido a construcción, visite [suntran.com](http://suntran.com) para obtener información actualizada sobre los desvíos de esta ruta.

### Días Festivos 2024:

Los autobuses funcionarán en un horario especial de vacaciones y no se proporcionará servicio Express en:

Día Conmemorativo - Lunes, 27 de mayo

Día de la Independencia - Jueves, 4 de julio

Día de Trabajo - Lunes, 2 de septiembre

Día de Acción de Gracias - jueves 28 de noviembre

Día después de Acción de Gracias - viernes 29 de noviembre, no habrá servicio Express solamente

Día de Navidad - miércoles, 25 de diciembre

Día de Año Nuevo - miércoles, 1 de enero de 2025

Para horarios de días festivos, visite [suntran.com](http://suntran.com) o llame al: (520) 792-9222.

## **Solicitudes de política de modificación razonable:**

Según la Ley de Estadounidenses con Discapacidades (ADA), los proveedores de transporte regional que reciben asistencia financiera federal se comprometen a responder a las solicitudes de modificaciones razonables de sus políticas, prácticas o procedimientos. Para obtener más información, visite [suntran.com/titlevi-ada](http://suntran.com/titlevi-ada).

## **Título VI**

Sun Tran opera servicios de transporte público sin distinción de raza, color u origen nacional. Si desea información adicional sobre las obligaciones de no discriminación de Sun Tran o desea presentar una queja, llame al (520) 792-9222 (TDD: 628-1565). Para obtener más información, visite [suntran.com/titlevi-ada](http://suntran.com/titlevi-ada).

## **Qué Saber Antes de Abordar/Como Viajar**

1. Le recomendamos que llegue a su parada al menos cinco minutos antes. Espere donde el conductor del autobús pueda verlo.
2. Verifique el letrero sobre el parabrisas delantero para asegurarse de que el vehículo viaje a su destino deseado.
3. Levántese pero manténgase alejado de la acera hasta que el vehículo se detenga por completo.

## **Saliendo**

4. El vehículo o el operador anunciará las principales paradas e intersecciones. No dude en pedirle al operador que le indique su destino.
5. Aproximadamente a una cuadra de la parada deseada, presione la cinta de la campana o tire del cable junto a la ventana para indicar que desea detenerse.
6. Reúna todas las pertenencias personales y salga por la puerta trasera. Si tiene una bicicleta guardada en el portabicicletas, dígaselo al conductor y salga por el frente. Sun Tran no se hace responsable de los artículos que se dejen en los vehículos de tránsito. Puede llamar a Lost & Found al (520) 792-9222.

## **Reglas para Viajar**

- Se requiere camisa, pantalón y zapatos.
- No fumar en los vehículos de tránsito, incluidos los cigarrillos electrónicos.
- Mantenga sus brazos, cabeza y manos dentro de los vehículos de tránsito en todo momento.
- No empujar, pelear o lanzar objetos.
- A excepción de animales de servicio, mantenga mascotas en transportadores completamente cerrados o cochecitos para mascotas completamente cerrados.
- Cubra las heridas abiertas antes de abordar para garantizar la seguridad de todos los pasajeros. A los pasajeros se les puede negar el servicio si hay sangre o fluidos corporales visibles.

## **Mantengase Seguro**

- Nunca corra detrás de un vehículo de tránsito. Es posible que los vehículos no se detengan después de haberse alejado de la acera. Los vehículos se detienen SOLAMENTE en las paradas designadas.
- Después de abordar, tome asiento rápidamente de manera ordenada.
- Si está de pie durante el viaje, agárrese de una barandilla o del respaldo del asiento y permanezca detrás de la línea amarilla.
- Escuche a su operador de autocar. Están en el asiento del conductor.
- Nunca interfiera con la capacidad del conductor para conducir con seguridad.
- Se pueden llevar a bordo bicicletas plegables, patinetes plegables y patinetes eléctricos plegables con una batería cubierta, pero deben mantenerse fuera del pasillo. Asegure todas las demás bicicletas en el portabicicletas.
- Saque a sus hijos de los cochecitos antes de subir a bordo, doble el cochecito y manténgalo fuera del pasillo.

## **Artículos prohibidos**

- Las bicicletas con motor de gasolina (GP), los scooters GP y las patinetas GP no están permitidas en el autobús o en el portabicicletas.
- No se permiten a bordo exceso de equipaje, baterías de vehículos ni contenedores de gas.

## **Respete a los demás pasajeros**

- Manténgase a 20 pies del autobús si decide fumar antes de abordar. Apague completamente los materiales para fumar antes de abordar.
- Ofrecer asientos en la parte delantera del autobús para personas mayores y pasajeros discapacitados.
- Ocupe un asiento, mantenga los pies en el piso y coloque bolsas y mochilas en su regazo.
- Use un volumen razonable mientras habla por su teléfono celular o con otros pasajeros.
- Se prohíbe el lenguaje ofensivo.
- Use auriculares cuando escuche música.

## **Cuida tu autobús**

- Mantenga los alimentos y bebidas en recipientes cerrados.
- No comer en los vehículos de tránsito.
- No se permiten bebidas alcohólicas.
- No arroje basura ni cree condiciones insalubres. Toma tu basura contigo.
- No dañe la propiedad de tránsito.

## **Servicios accesibles**

Para obtener información sobre los servicios de la ADA, visite: [suntran.com/titlevi-ada](http://suntran.com/titlevi-ada)

# Ubicaciones de Park & Ride

Estacione en los lugares designados para Sun Tran Park & Ride.

## ORO VALLEY

### 1 Rancho Vistoso

Innovation Park y Rancho Vistoso  
Rutas 107X, 203X y 401

### 2 Riverfront Park

Lambert y Riverfront Park  
Rutas 102X y 203X

## MARANA

### 3 Marana

Esquina sureste de Cortaro y Silverbell  
Rutas 104X, 204X y 413

### 4 PCC Northwest Campus

Shannon y Campus Park Way,  
NW lot - Ruta 61

### 5 North Pima Center

Esquina sureste de Ina y Thornydale  
Rutas 16, 102X, 103X, 203X, 412 y 413

### 6 Ina & Via Ponte

Esquina suroeste en Ina, una cuadra al  
oeste de Oracle, Rutas 16 y 103X

## TUCSON

### 7 Victory Assembly of God Church

2561 W. Ruthrauff y Plane - Ruta 10

### 8 Tohono Tadaí Transit Center

Stone y Wetmore (disponibilidad limitada)  
Rutas 6, 10, 15, 16, 19, 34, 61 y 412

### 9 Ft. Lowell Park

2900 N. Craycroft y Glenn - Ruta 34

### 10 PCC West Campus

Greasewood y Anklam, Lote noroeste  
Rutas 3, 5 & 9

### 11 Himmel Park

1000 N. Tucson y 1st St. - Ruta 4

### 12 Speedway & Harrison

Lote Sun Tran esquina suroeste - Rutas 4 y 201X

### 13 Houghton Park & Ride

Broadway y Houghton, Esquina noroeste  
Rutas 4, 7, 8, 17 y 108X

### 14 Estacionamiento Safeway (esquina SE)

8740 E. Broadway y Camino Seco  
Rutas 8 y 108X

### 15 Reid Park

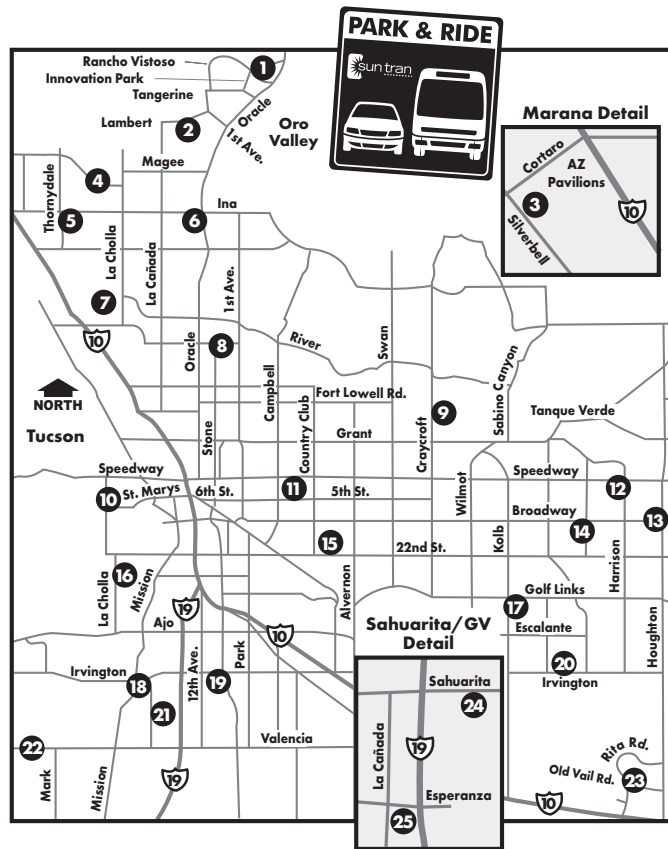
22nd St. y Randolph Way - Ruta 7

### 16 Archer Neighborhood Center

1665 S. La Cholla y San Marcos - Ruta 23

### 17 Golf Links & Kolb

El lote de Sun Tran está al sur, al este de Kolb  
Rutas 4, 17, 101X y 450



## TUCSON

### 18 Irvington & Santa Cruz River

Lote de la ciudad en la esquina suroeste - Ruta 23

### 19 Laos Transit Center

6th Ave. & Irvington - Rutas 2, 11, 12, 18, 23, 24,  
25, 26, 27, 29, 50, 203X, 204X, 421, 430, 440 y  
486

### 20 PCC East Campus

Fred Enke Drive & Irvington  
Rutas 3, 37 y 450

### 21 PCC Desert Vista Campus

Drexel y Calle Santa Cruz - Ruta 27

### 22 AVA Park & Ride

Estacionamiento de AVA Amphitheater y Valencia  
Ruta 27 y 29

### 23 Rita Ranch

Old Vail Rd. cerca de Rita Road  
Rutas 110X y 450

## SAHUARITA/GREEN VALLEY

### 24 Sahuarita Town Hall

375 W. Sahuarita Center Way  
Rutas 421, Dial-a-Ride

### 25 Green Valley Village

101 S. La Cañada - Rutas 421, Dial-a-Ride



# START YOUR CAREER IN TRANSIT BECOME A SUN VAN DRIVER!



A COMMERCIAL DRIVERS LICENSE (CDL) IS NOT REQUIRED

## TO APPLY:

Applications and/or resumes are accepted at Sun Van, 3401 E Ajo Way, Tucson, AZ, from 8:00 am to 3:00 pm, Monday through Friday or email: [SunVan\\_HR@tucsonaz.gov](mailto:SunVan_HR@tucsonaz.gov).



## QUALIFICATIONS

- 21 years of age or older
- Good driving record
- Ability to learn to safely operate a paratransit vehicle
- Basic reading, writing and math skills
- Follow written and oral instructions
- Ability to communicate verbally and in writing
- Establish and maintain courteous, friendly and effective relations with passengers, the public and fellow employees
- Must possess a current valid Arizona Driver's License and provide a current 39 month motor vehicle report



## BENEFITS

**HEALTH COVERAGE:** Employer will pay 93.3% of the monthly medical premium for the employee only and 80% for the employee and dependents.

**DENTAL COVERAGE:** Employer will pay 100% of the monthly dental premium for the employee only and 87% of monthly premiums for employee and dependents.

- 401K
- Vacation
- Sick Leave
- Paid Holidays
- Uniform Provided
- Tuition Reimbursement

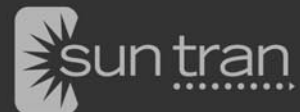


(520) 792-9222 • [Suntran.com](http://Suntran.com)

**Routes 4, 6, 7, 8,  
9, 11, 12, 16, 18,  
34 & Sun Link  
Streetcar**

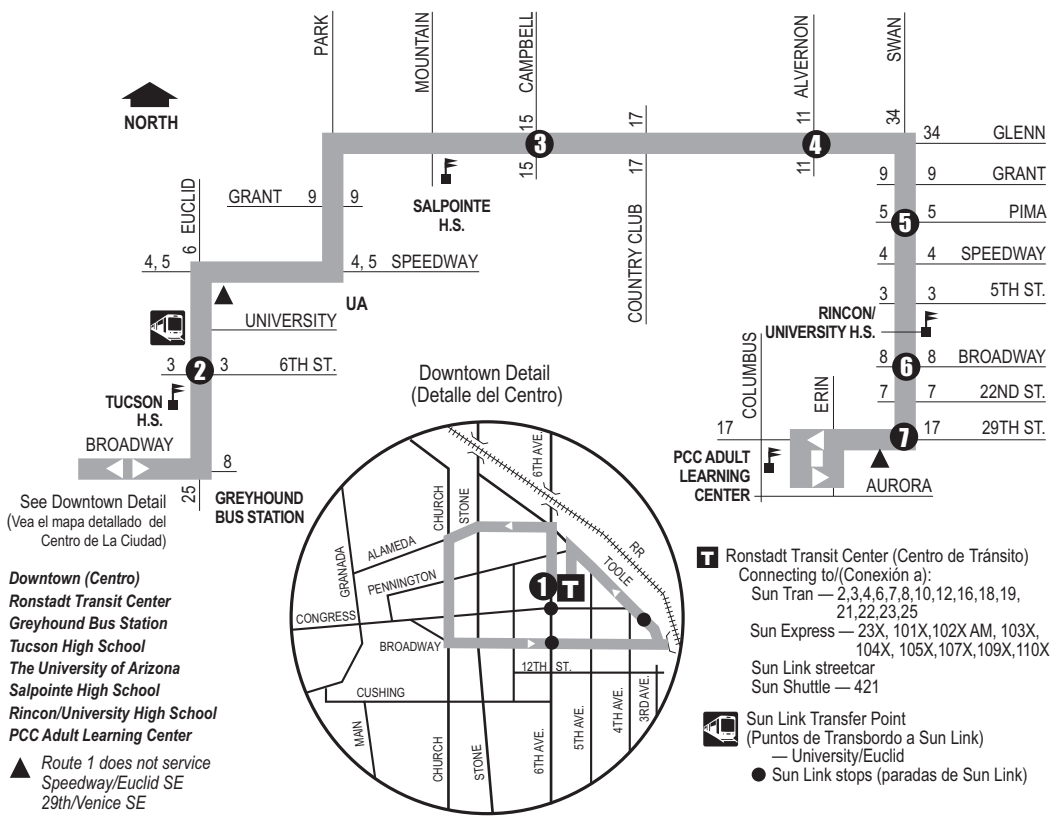
**Every 20  
minutes  
or less!**

**Monday-Friday  
6am-6pm**



**Frequent Transit  
Network (FTN)**

# Route 1 Glenn/Swan



## Route 1 M-F / Eastbound

Downtown— Ronstadt Ctr.	Euclid at 6th St.	Glenn at Campbell	Glenn at Alvernon	Swan at Pima	Swan at Broadway	Swan at 29th St.
1	2	3	4	5	6	7
600	610	623	631	639	645	654
630	640	653	701	709	715	724
700	711	725	733	741	748	759
730	741	755	803	811	818	829
800	811	825	833	841	848	859
830	841	855	903	911	918	929
900	911	925	933	941	948	959
930	941	955	1003	1011	1018	1029
1000	1011	1025	1033	1041	1048	1059
1030	1041	1055	1103	1111	1118	1129
1100	1111	1125	1133	1141	1148	1159
1130	1141	1155	1203	1211	1218	1229
1200	1211	1225	1233	1241	1248	1259
1230	1241	1255	103	111	118	129
100	111	125	133	141	148	159
130	141	155	203	211	218	229
200	212	227	235	244	252	303
230	242	257	305	314	322	333
300	312	327	335	344	352	403
330	342	357	405	414	422	433
400	412	428	436	444	451	502
430	442	458	506	514	521	532
500	512	528	536	544	551	602
530	542	558	606	614	621	632
600	611	625	633	641	648	657
700	710	723	731	739	745	754
800	810	823	831	839	845	854
900	910	923	931	939	945	954
1000	1010	1023	1031	1039	1045	1054

## Route 1 M-F / Westbound

Swan at 29th St.	Swan at Broadway	Swan at Pima	Glenn at Alvernon	Glenn at Campbell	Euclid at 6th St.	Downtown— Ronstadt Ctr.
7	6	5	4	3	2	1
539	544	550	558	606	618	625
602	607	615	625	634	647	655
632	637	645	655	704	717	725
702	707	715	725	734	747	755
732	737	745	755	804	817	825
802	807	815	825	834	847	855
835	840	847	856	904	917	925
905	910	917	926	934	947	955
935	940	947	956	1004	1017	1025
1005	1010	1017	1026	1034	1047	1055
1035	1040	1047	1056	1104	1117	1125
1105	1110	1117	1126	1134	1147	1155
1135	1140	1147	1156	1204	1217	1225
1205	1210	1217	1226	1234	1247	1255
1235	1240	1247	1256	104	117	125
105	110	117	126	134	147	155
131	136	144	154	203	217	225
201	206	214	224	233	247	255
231	236	244	254	303	317	325
301	306	314	324	333	347	355
331	336	344	354	403	417	425
401	406	414	424	433	447	455
431	436	444	454	503	517	525
506	511	518	526	534	547	555
536	541	548	556	604	617	625
606	611	618	626	634	647	655
709	714	720	728	736	748	755
809	814	820	828	836	848	855
909	914	920	928	936	948	955
1009	1014	1020	1028	1036	1048	1055

## Route 1 SAT / Eastbound

Downtown— Ronstadt Ctr.	Euclid at 6th St.	Glenn at Campbell	Glenn at Alvernon	Swan at Pima	Swan at Broadway	Swan at 29th St.
1	2	3	4	5	6	7
630	640	653	701	709	715	724
730	740	753	801	809	815	824
830	840	853	901	909	915	924
930	941	955	1003	1011	1018	1027
1030	1041	1055	1103	1111	1118	1127
1130	1141	1155	1203	1211	1218	1227
1230	1241	1255	103	111	118	127
130	141	155	203	211	218	227
230	241	255	303	311	318	327
330	341	355	403	411	418	427
430	441	455	503	511	518	527
530	541	555	603	611	618	627
630	640	653	701	709	715	724
730	740	753	801	809	815	824
830	840	853	901	909	915	924

## Route 1 SAT / Westbound

Swan at 29th St.	Swan at Broadway	Swan at Pima	Glenn at Alvernon	Glenn at Campbell	Euclid at 6th St.	Downtown— Ronstadt Ctr.
7	6	5	4	3	2	1
639	644	650	658	706	718	725
739	744	750	758	806	818	825
836	841	848	856	904	917	925
936	941	948	956	1004	1017	1025
1036	1041	1048	1056	1104	1117	1125
1136	1141	1148	1156	1204	1217	1225
1236	1241	1248	1256	104	117	125
136	141	148	156	204	217	225
236	241	248	256	304	317	325
336	341	348	356	404	417	425
436	441	448	456	504	517	525
539	544	550	558	606	618	625
639	644	650	658	706	718	725
739	744	750	758	806	818	825
839	844	850	858	906	918	925

## Route 1 SUN / Eastbound

1	2	3	4	5	6	7
730	740	753	801	809	815	824
830	840	853	901	909	915	924
930	941	955	1003	1011	1018	1027
1030	1041	1055	1103	1111	1118	1127
1130	1141	1155	1203	1211	1218	1227
1230	1241	1255	103	111	118	127
130	141	155	203	211	218	227
230	241	255	303	311	318	327
330	341	355	403	411	418	427
430	441	455	503	511	518	527
530	541	555	603	611	618	627
630	640	653	701	709	715	724
730	740	753	801	809	815	824

## Route 1 SUN / Westbound

7	6	5	4	3	2	1
739	744	750	758	806	818	825
836	841	848	856	904	917	925
936	941	948	956	1004	1017	1025
1036	1041	1048	1056	1104	1117	1125
1136	1141	1148	1156	1204	1217	1225
1236	1241	1248	1256	104	117	125
136	141	148	156	204	217	225
236	241	248	256	304	317	325
336	341	348	356	404	417	425
436	441	448	456	504	517	525
539	544	550	558	606	618	625
639	644	650	658	706	718	725
739	744	750	758	806	818	825

*Let us know how your driver goes above and beyond to provide exceptional service.*



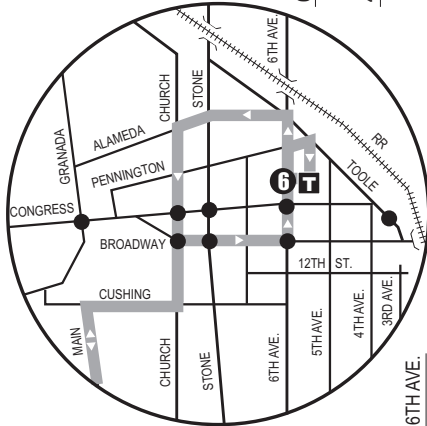
Submit your compliment at:  
[SunTran.com/Contact-Us](http://SunTran.com/Contact-Us)  
 Or call: (520) 792-9222



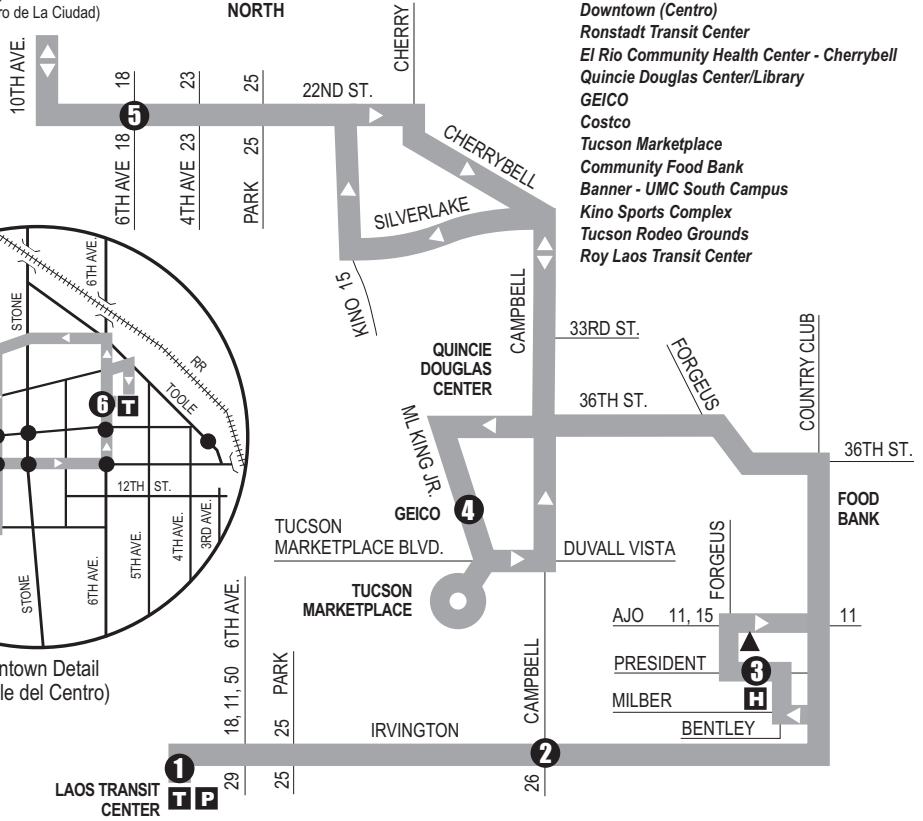
**Route 2**

**Pueblo Gardens**

See Downtown Details  
(Vea el mapa detallado del  
Centro de La Ciudad)



Downtown Detail  
(Detalle del Centro)



- Downtown (Centro)**  
 Ronstadt Transit Center  
 El Rio Community Health Center - Cherrybell  
 Quincie Douglas Center/Library  
 GEICO  
 Costco  
 Tucson Marketplace  
 Community Food Bank  
 Banner - UMC South Campus  
 Kino Sports Complex  
 Tucson Rodeo Grounds  
 Roy Laos Transit Center

- P** Park & Ride Lot (Estacione y Viaje)  
Laos Transit Center/Irvington
- T** Ronstadt Transit Center (Centro de Tránsito)  
Connecting to/(Conexión a):  
Sun Tran — 1, 3, 4, 6, 7, 8, 10, 12, 16, 18, 19, 21, 22, 23, 25  
Sun Express — 23X, 101X, 102X AM, 103X,  
104X, 105X, 107X, 109X, 110X  
Sun Link streetcar  
Sun Shuttle — 421
- T** Sun Link Transfer Point  
(Puntos de Transbordo a Sun Link)  
● Sun Link stops (paradas de Sun Link)

- T** Laos Transit Center (Centro de Tránsito)  
Connecting to/(Conexión a):  
Sun Tran — 11, 12, 18, 23, 24, 25, 26, 27, 29, 50  
Sun Express — 203X, 204X  
Sun Shuttle — 421, 430, 440, 486

▲ Route 2 Northbound does not service  
Ajo/Forgeus SE



**This route travels through  
our new On Demand Zone.**  
 Esta ruta viaja por nuestra  
nueva Zona On Demand.

## Route 2 M-F / Northbound

Laos Transit Center	Irvington at Campbell	Banner—JMIC South Campus	ML King at GEICO	22nd St. at 6th Ave.	Downtown—Ronstadt Ctr.
1	2	3	4	5	6
513	518	525	534	547	555
540	545	552	602	616	625
610	615	622	632	646	655
635	641	649	700	716	725
705	711	719	730	746	755
735	741	749	800	816	825
805	811	819	830	846	855
835	841	849	900	916	925
905	911	919	930	946	955
935	941	949	1000	1016	1025
1005	1011	1019	1030	1046	1055
1035	1041	1049	1100	1116	1125
1105	1111	1119	1130	1146	1155
1135	1141	1149	1200	1216	1225
1205	1211	1219	1230	1246	1255
1235	1241	1249	100	116	125
105	111	119	130	146	155
132	139	147	159	216	225
202	209	217	229	246	255
232	239	247	259	316	325
302	309	317	329	346	355
334	340	348	359	415	425
404	410	418	429	445	455
434	440	448	459	515	525
504	510	518	529	545	555
535	541	549	600	616	625
641	646	653	703	717	725
741	746	753	803	817	825
841	846	853	903	917	925
941	946	953	1003	1017	1025

## Route 2 M-F / Southbound

Downtown—Ronstadt Ctr.	22nd St. at 6th Ave.	ML King at GEICO	Banner—JMIC South Campus	Irvington at Campbell	Laos Transit Center
6	5	4	3	2	1
600	612	622	635	642	648
630	642	652	705	712	718
700	712	723	736	743	750
730	742	753	806	813	820
800	812	823	836	843	850
830	842	853	906	913	920
900	912	923	936	943	950
930	942	953	1006	1013	1020
1000	1012	1023	1036	1043	1050
1030	1042	1053	1106	1113	1120
1100	1112	1123	1136	1143	1150
1130	1142	1153	1206	1213	1220
1200	1212	1223	1236	1243	1250
1230	1242	1253	106	113	120
100	112	123	136	143	150
130	142	153	206	213	220
200	212	223	237	244	252
230	242	253	307	314	322
300	312	323	337	344	352
330	342	353	407	414	422
400	412	424	439	447	455
430	442	454	509	517	525
500	512	524	539	547	555
530	542	554	609	617	625
600	611	622	636	643	650
630	641	652	706	713	720
730	740	750	803	810	816
830	840	850	903	910	916
930	940	950	1003	1010	1016

## Route 2 SAT / Northbound

1	2	3	4	5	6
647	653	702	714	730	740
747	753	802	814	830	840
847	853	902	914	930	940
947	953	1002	1014	1030	1040
1047	1053	1102	1114	1130	1140
1147	1153	1202	1214	1230	1240
1247	1253	102	114	130	140
147	153	202	214	230	240
247	253	302	314	330	340
347	353	402	414	430	440
447	453	502	514	530	540
552	558	606	617	631	640
655	700	708	718	731	740
755	800	808	818	831	840

## Route 2 SAT / Southbound

6	5	4	3	2	1
645	656	706	719	727	734
745	757	808	822	830	837
845	857	908	922	930	937
945	957	1008	1022	1030	1037
1045	1057	1108	1122	1130	1137
1145	1157	1208	1222	1230	1237
1245	1257	108	122	130	137
145	157	208	222	230	237
245	257	308	322	330	337
345	357	408	422	430	437
445	457	508	522	530	537
545	557	608	622	630	637
645	656	706	719	727	734
745	755	805	817	824	830

## Route 2 SUN / Northbound

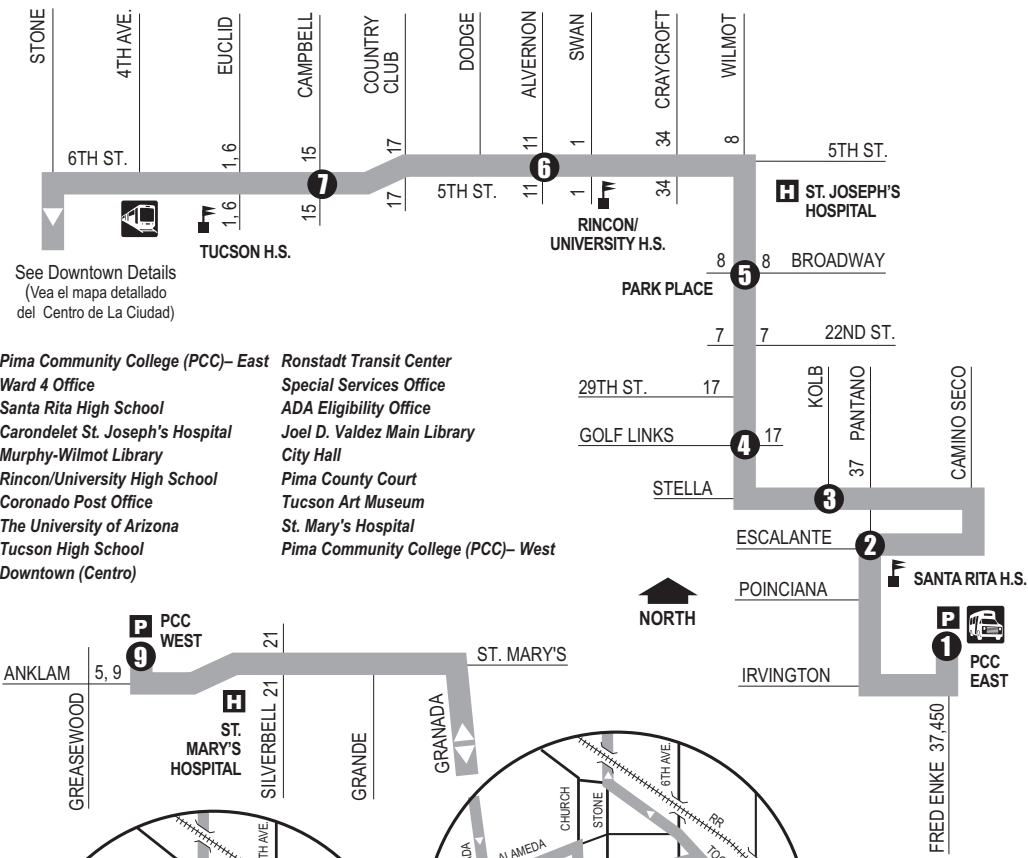
1	2	3	4	5	6
747	753	802	814	830	840
847	853	902	914	930	940
947	953	1002	1014	1030	1040
1047	1053	1102	1114	1130	1140
1147	1153	1202	1214	1230	1240
1247	1253	102	114	130	140
147	153	202	214	230	240
247	253	302	314	330	340
347	353	402	414	430	440
447	453	502	514	530	540
552	558	606	617	631	640

## Route 2 SUN / Southbound

6	5	4	3	2	1
845	857	908	922	930	937
945	957	1008	1022	1030	1037
1045	1057	1108	1122	1130	1137
1145	1157	1208	1222	1230	1237
1245	1257	108	122	130	137
145	157	208	222	230	237
245	257	308	322	330	337
345	357	408	422	430	437
445	457	508	522	530	537
545	557	608	622	630	637

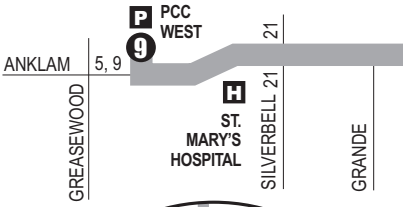
Note: Route 2 does not enter the Quincie Douglas Center.  
 Nota: La Ruta 2 no entra al Centro Quincie Douglas.

**Route 3**  
**6th St./Wilmot**



See Downtown Details  
(Vea el mapa detallado del Centro de La Ciudad)

- |   |   |
|---|---|
| <b>Pima Community College (PCC)– East</b> | <b>Ronstadt Transit Center</b>            |
| <b>Ward 4 Office</b>                      | <b>Special Services Office</b>            |
| <b>Santa Rita High School</b>             | <b>ADA Eligibility Office</b>             |
| <b>Carondelet St. Joseph's Hospital</b>   | <b>Joel D. Valdez Main Library</b>        |
| <b>Murphy-Wilmot Library</b>              | <b>City Hall</b>                          |
| <b>Rincon/University High School</b>      | <b>Pima County Court</b>                  |
| <b>Coronado Post Office</b>               | <b>Tucson Art Museum</b>                  |
| <b>The University of Arizona</b>          | <b>St. Mary's Hospital</b>                |
| <b>Tucson High School</b>                 | <b>Pima Community College (PCC)– West</b> |
| <b>Downtown (Centro)</b>                  |   |



**Downtown Detail Westbound**  
(Detalle del Centro Hacia el Oeste)

**Downtown Detail Eastbound**  
(Detalle del Centro Hacia el Este)



**This route travels through our new On Demand Zone.**  
*Esta ruta viaja por nuestra nueva Zona On Demand.*

- P** Park & Ride Lots (Estacione y Viaje)  
Pima College West  
Pima College East
- T** Ronstadt Transit Center (Centro de Tránsito)  
Connecting to/(Conexión a):  
Sun Tran — 1,2,4,6,7,8,10,12,16,18,19,21,22,23,25  
Sun Express — 23X, 101X,102X AM, 103X,  
104X, 105X,107X,109X,110X  
Sun Link streetcar  
Sun Shuttle — 421

- Sun Link Transfer Point  
(Puntos de Transbordo a Sun Link)  
— 4th Ave./6th St.  
● Link stops (paradas de Sun Link)
- Sun Shuttle Transfer Points  
(Puntos de Transbordo a Sun Shuttle)  
Route 421 — Ronstadt Transit Center  
Route 450 — PCC East
- ▲ Eastbound Route 3 does not service Church/Pennington NW

## Route 3 M-F / Westbound

PCC East	Escalante at Pantano	Stella at Kolb	Wilmot at Golf Links	Wilmot at Broadway	5th St. at Alvernon	6th St. at Campbell	Downtown-Ronstadt Ctr.	PCC West
1	2	3	4	5	6	7	8	9
502	505	515	522	528	542	550	600	617
532	535	545	552	558	612	620	630	647
558	601	612	619	626	640	649	700	719
628	631	642	649	656	710	719	730	749
658	701	712	719	726	740	749	800	819
728	731	742	749	756	810	819	830	849
759	802	813	820	827	841	849	900	919
829	832	843	850	857	911	919	930	949
859	902	913	920	927	941	949	1000	1019
929	932	943	950	957	1011	1019	1030	1049
959	1002	1013	1020	1027	1041	1049	1100	1119
1029	1032	1043	1050	1057	1111	1119	1130	1149
1059	1102	1113	1120	1127	1141	1149	1200	1219
1129	1132	1143	1150	1157	1211	1219	1230	1249
1159	1202	1213	1220	1227	1241	1249	100	119
1229	1232	1243	1250	1257	111	119	130	149
1256	1259	110	117	124	138	147	200	220
126	129	140	147	154	208	217	230	250
156	159	210	217	224	238	247	300	320
226	229	240	247	254	308	317	330	350
257	300	311	318	326	340	349	400	419
327	330	341	348	356	410	419	430	449
357	400	411	418	426	440	449	500	519
427	430	441	448	456	510	519	530	549
501	504	514	521	527	541	549	600	617
531	534	544	551	557	611	619	630	647
621	624	633	639	645	657	705	715	731
721	724	733	739	745	757	805	815	831
821	824	833	839	845	857	905	915	931
921	924	933	939	945	957	1005	1015	1031
1021	1024	1033	1039	1045	1057	1105	1115	1131

## Route 3 M-F / Eastbound

PCC West	Downtown-Ronstadt Ctr.	6th St. at Campbell	5th St. at Alvernon	Wilmot at Broadway	Wilmot at Golf Links	Stella at Kolb	Pantano at Escalante	PCC East
9	8	7	6	5	4	3	2	1
548	600	614	621	634	642	649	658	704
618	630	644	651	704	712	719	728	734
646	700	715	722	737	745	752	802	808
716	730	745	752	807	815	822	832	838
746	800	815	822	837	845	852	902	908
816	830	845	852	907	915	922	932	938
846	900	915	922	936	944	950	1000	1006
916	930	945	952	1006	1014	1020	1030	1036
946	1000	1015	1022	1036	1044	1050	1100	1106
1016	1030	1045	1052	1106	1114	1120	1130	1136
1046	1100	1115	1122	1136	1144	1150	1200	1206
1116	1130	1145	1152	1206	1214	1220	1230	1236
1146	1200	1215	1222	1236	1244	1250	100	106
1216	1230	1245	1252	106	114	120	130	136
1246	100	115	122	136	144	150	200	206
116	130	145	152	206	214	220	230	236
146	200	217	225	240	249	256	307	313
216	230	247	255	310	319	326	337	343
246	300	317	325	340	349	356	407	413
316	330	347	355	410	419	426	437	443
346	400	417	425	440	449	456	506	512
416	430	447	455	510	519	526	536	542
446	500	517	525	540	549	556	606	612
516	530	547	555	610	619	626	636	642
547	600	615	622	636	644	650	659	705
617	630	645	652	706	714	720	729	735
704	715	729	735	747	754	800	809	814
804	815	829	835	847	854	900	909	914
904	915	929	935	947	954	1000	1009	1014
1004	1015	1029	1035	1047	1054	1100	1109	1114
1104	1115	1129	1135	1147	1154	1200	1209	1214

## Route 3 SAT / Westbound

1	2	3	4	5	6	7	8	9
521	524	533	539	545	557	605	615	630
621	624	633	639	645	657	705	715	730
721	724	733	739	745	757	805	815	830
813	816	826	834	841	855	904	915	931
913	916	926	934	941	955	1004	1015	1031
1013	1016	1026	1034	1041	1055	1104	1115	1131
1113	1116	1126	1134	1141	1155	1204	1215	1231
1213	1216	1226	1234	1241	1255	104	115	131
113	116	126	134	141	155	204	215	231
213	216	226	234	241	255	304	315	331
313	316	326	334	341	355	404	415	431
413	416	426	434	441	455	504	515	531
521	524	533	539	545	557	605	615	630
621	624	633	639	645	657	705	715	730
721	724	733	739	745	757	805	815	830
821	824	833	839	845	857	905	915	930

## Route 3 SAT / Eastbound

9	8	7	6	5	4	3	2	1
548	600	614	621	632	639	645	654	700
648	700	714	721	732	739	745	754	800
748	800	814	821	832	839	845	854	900
847	900	916	924	938	947	954	1004	1010
947	1000	1016	1024	1038	1047	1054	1104	1110
1047	1100	1116	1124	1138	1147	1154	1204	1210
1147	1200	1216	1224	1238	1247	1254	104	110
1247	100	116	124	138	147	154	204	210
147	200	216	224	238	247	254	304	310
247	300	316	324	338	347	354	404	410
347	400	416	424	438	447	454	504	510
447	500	516	524	538	547	554	604	610
548	600	614	621	632	639	645	654	700
648	700	714	721	732	739	745	754	800
748	800	814	821	832	839	845	854	900
848	900	914	921	932	939	945	954	1000

## Route 3 SUN / Westbound

1	2	3	4	5	6	7	8	9
721	724	733	739	745	757	805	815	830
813	816	826	834	841	855	904	915	931
913	916	926	934	941	955	1004	1015	1031
1013	1016	1026	1034	1041	1055	1104	1115	1131
1113	1116	1126	1134	1141	1155	1204	1215	1231
1213	1216	1226	1234	1241	1255	104	115	131
113	116	126	134	141	155	204	215	231
213	216	226	234	241	255	304	315	331
313	316	326	334	341	355	404	415	431
413	416	426	434	441	455	504	515	531
521	524	533	539	545	557	605	615	630
621	624	633	639	645	657	705	715	730
721	724	733	739	745	757	805	815	830

## Route 3 SUN / Eastbound

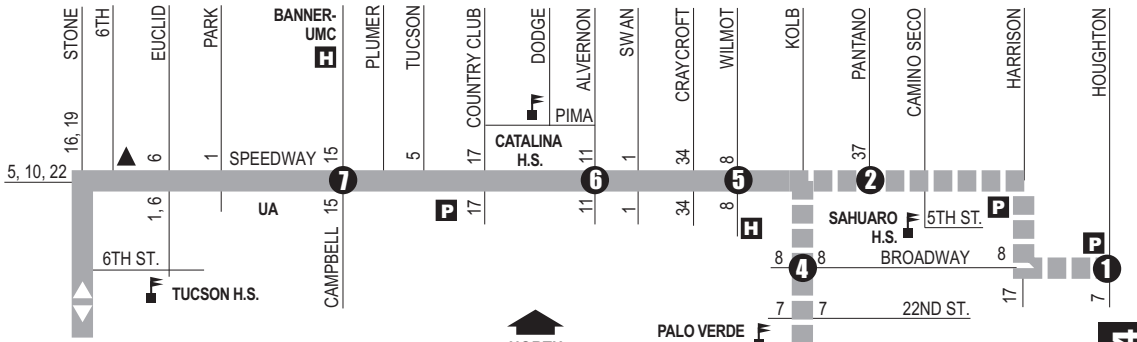
9	8	7	6	5	4	3	2	1
648	700	714	721	732	739	745	754	800
748	800	814	821	832	839	845	854	900
847	900	916	924	938	947	954	1004	1010
947	1000	1016	1024	1038	1047	1054	1104	1110
1047	1100	1116	1124	1138	1147	1154	1204	1210
1147	1200	1216	1224	1238	1247	1254	104	110
1247	100	116	124	138	147	154	204	210
147	200	216	224	238	247	254	304	310
247	300	316	324	338	347	354	404	410
347	400	416	424	438	447	454	504	510
447	500	516	524	538	547	554	604	610
548	600	614	621	632	639	645	654	700
648	700	714	721	732	739	745	754	800



**Route 4**

**FTN**

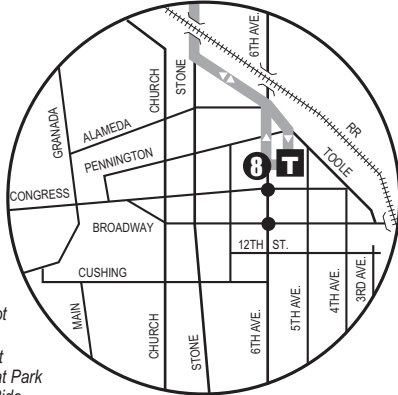
**Speedway**



See Downtown Details  
(Vea el mapa detallado del Centro de La Ciudad)

- Downtown (Centro)**
- Ronstadt Transit Center
- The University of Arizona
- Banner-University Medical Center
- Sun Station Post Office
- Himmel Park
- Himmel Park Library
- DIRECT Center for Independence
- Palo Verde High School

- ▲ Westbound Route 4 does not service Speedway/6th NE.
- Eastbound Route 4 does not service Golf Links/Kolb SE at Park & Ride, only inside Park & Ride.



Downtown Detail  
(Detalle del Centro)

**FTN** Buses every 20 minutes or less on weekdays, 6AM-6PM  
(Autobuses cada 20 minutos o menos entre semana, 6AM-6PM)

- P** Park & Ride Lots (Estacione y Viaje)
  - 1st St./Treat — Himmel Park
  - Sun Tran Park & Ride Lot Golf Links/Kolb
  - Sun Tran Park & Ride Lot Speedway/Harrison
  - Sun Tran Park & Ride Lot Houghton/Broadway
- T** Ronstadt Transit Center (Centro de Tránsito)
  - Connecting to/(Conexión a):
  - Sun Tran — 1,2,3,6,7,8,10,12,16,18,19,21,22,23,25
  - Sun Express — 23X, 101X, 102X AM, 103X, 104X, 105X, 107X, 109X, 110X
  - Sun Link streetcar
  - Sun Shuttle — 421
- Sun Shuttle Transfer Points (Puntos de Transbordo a Sun Shuttle)
  - Route 421 — Ronstadt Transit Center
  - Route 450 — Golf Links/Kolb Park & Ride
- Sun Link Transfer Point (Puntos de Transbordo a Sun Link)
  - Sun Link stops (paradas de Sun Link)
- Designated trips only (Viajes designados solamente)



**REAL HEROES WORK HERE**  
**JOIN OUR TEAM! SUNTRAN.COM**

## Route 4 M-F / Westbound

Houghton at Broadway	Speedway at Pantano	Golf Links at Kolb	Kolb at Broadway	Speedway at Wilmot	Speedway at Alivernon	Speedway at Campbell	Downtown — Ronsstadt Ctr.
1	2	3	4	5	6	7	8
454	504	—	—	510	522	530	540
518	529	—	—	536	549	558	610
—	—	533	543	551	604	613	625
548	559	—	—	606	619	628	640
—	—	603	613	621	634	643	655
614	625	—	—	633	647	657	710
—	—	629	639	648	702	712	725
644	655	—	—	703	717	727	740
—	—	659	709	718	732	742	755
714	725	—	—	733	747	757	810
—	—	729	739	748	802	812	825
744	755	—	—	803	817	827	840
—	—	759	809	818	832	842	855
814	825	—	—	833	847	857	910
—	—	829	839	848	902	912	925
844	855	—	—	903	917	927	940
—	—	859	909	918	932	942	955
914	925	—	—	933	947	957	1010
—	—	929	939	948	1002	1012	1025
944	955	—	—	1003	1017	1027	1040
—	—	959	1009	1018	1032	1042	1055
1014	1025	—	—	1033	1047	1057	1110
—	—	1029	1039	1048	1102	1112	1125
1044	1055	—	—	1103	1117	1127	1140
—	—	1059	1109	1118	1132	1142	1155
1114	1125	—	—	1133	1147	1157	1210
—	—	1129	1139	1148	1202	1212	1225
1144	1155	—	—	1203	1217	1227	1240
—	—	1159	1209	1218	1232	1242	1255
1213	1224	—	—	1232	1246	1256	110
—	—	1228	1238	1247	101	111	125
1243	1254	—	—	102	116	126	140
—	—	1258	108	117	131	141	155
113	124	—	—	132	146	156	210
—	—	128	138	147	201	211	225
143	154	—	—	202	216	226	240
—	—	158	208	217	231	241	255
213	224	—	—	232	246	256	310
—	—	228	238	247	301	311	325
243	254	—	—	302	316	326	340
—	—	258	308	317	331	341	355
310	321	—	—	330	345	355	410
—	—	326	336	345	400	410	425
340	351	—	—	400	415	425	440
—	—	356	406	415	430	440	455
410	421	—	—	430	445	455	510
—	—	426	436	445	500	510	525
440	451	—	—	500	515	525	540
—	—	456	506	515	530	540	555
517	528	—	—	536	549	558	610
—	—	533	543	551	604	613	625
547	558	—	—	606	619	628	640
—	—	603	613	621	634	643	655
638	648	—	—	655	707	715	725
—	—	709	718	725	737	745	755
738	748	—	—	755	807	815	825
—	—	809	818	825	837	845	855
838	848	—	—	855	907	915	925
—	—	909	918	925	937	945	955
938	948	—	—	955	1007	1015	1025
—	—	1009	1018	1025	1037	1045	1055
1038	1048	—	—	1055	1107	1115	1125
—	—	1109	1118	1125	1137	1145	1155

## Route 4 M-F / Eastbound

Downtown — Ronsstadt Ctr.	Speedway at Campbell	Speedway at Alivernon	Speedway at Wilmot	Kolb at Broadway	Golf Links at Kolb	Speedway at Pantano	Houghton at Broadway
6	7	8	5	4	3	2	1
545	558	606	618	—	—	626	636
615	629	637	649	657	706	—	—
630	643	652	704	—	—	713	724
645	659	707	719	727	736	—	—
700	715	724	738	—	—	747	758
715	730	739	753	801	812	—	—
730	745	754	808	—	—	817	828
745	800	809	823	831	842	—	—
800	815	824	838	—	—	847	858
815	830	839	853	901	912	—	—
830	845	854	908	—	—	917	928
845	900	909	923	931	942	—	—
900	915	924	938	—	—	947	958
915	930	939	953	1001	1012	—	—
930	945	954	1008	—	—	1017	1028
945	1000	1009	1023	1031	1042	—	—
1000	1015	1024	1038	—	—	1047	1058
1015	1030	1039	1053	1101	1112	—	—
1030	1045	1054	1108	—	—	1117	1128
1045	1100	1109	1123	1131	1142	—	—
1100	1115	1124	1138	—	—	1147	1158
1115	1130	1139	1153	1201	1212	—	—
1130	1145	1154	1208	—	—	1217	1228
1145	1200	1209	1223	1231	1242	—	—
1200	1215	1224	1238	—	—	1247	1258
1215	1230	1239	1253	101	112	—	—
1230	1245	1254	108	—	—	117	128
1245	100	109	123	131	142	—	—
100	116	125	139	—	—	148	159
115	130	139	153	201	212	—	—
130	146	155	209	—	—	218	229
145	200	209	223	231	242	—	—
200	216	225	239	—	—	248	259
215	230	239	253	301	312	—	—
230	246	255	309	—	—	318	329
245	300	309	323	331	342	—	—
300	316	325	339	—	—	348	359
315	330	339	353	401	412	—	—
330	346	355	409	—	—	418	429
345	400	409	423	431	442	—	—
400	416	425	439	—	—	448	459
415	430	439	453	502	513	—	—
430	446	455	509	—	—	518	529
445	500	509	523	532	543	—	—
500	516	525	539	—	—	548	559
515	530	539	553	602	613	—	—
530	546	555	609	—	—	618	629
545	600	609	623	632	643	—	—
600	614	623	635	—	—	644	655
615	629	638	650	658	707	—	—
630	644	653	705	—	—	714	725
700	714	722	734	741	749	—	—
730	743	751	803	—	—	811	821
800	814	822	834	841	849	—	—
830	843	851	903	—	—	911	921
900	914	922	934	941	949	—	—
930	943	951	1003	—	—	1011	1021
1000	1014	1022	1034	1041	1049	—	—
1030	1043	1051	1103	—	—	1111	1121
1100	1114	1122	1134	1141	1149	—	—
1130	1143	1151	1203	—	—	1211	1221

## Route 4 SAT / Westbound

Houghton at Broadway	Speedway at Pantano	Golf Links at Kolb	Kolb at Broadway	Speedway at Wilmot	Speedway at Alvernon	Speedway at Campbell	Downtown - Ronstadt Ctr.
1	2	3	4	5	6	7	8
603	613	—	—	620	633	642	655
—	—	633	642	650	703	712	725
703	713	—	—	720	733	742	755
—	—	733	742	750	803	812	825
803	813	—	—	820	833	842	855
—	—	828	838	847	901	911	925
858	909	—	—	917	931	941	955
—	—	928	938	947	1001	1011	1025
958	1009	—	—	1017	1031	1041	1055
—	—	1028	1038	1047	1101	1111	1125
1058	1109	—	—	1117	1131	1141	1155
—	—	1128	1138	1147	1201	1211	1225
1158	1209	—	—	1217	1231	1241	1255
—	—	1228	1238	1247	101	111	125
1258	109	—	—	117	131	141	155
—	—	128	138	147	201	211	225
158	209	—	—	217	231	241	255
—	—	228	238	247	301	311	325
258	309	—	—	317	331	341	355
—	—	328	338	347	401	411	425
358	409	—	—	417	431	441	455
—	—	428	438	447	501	511	525
458	509	—	—	517	531	541	555
—	—	535	542	550	603	612	625
603	613	—	—	620	633	642	655
—	—	635	642	650	703	712	725
703	713	—	—	720	733	742	755
—	—	735	742	750	803	812	825
803	813	—	—	820	833	842	855
—	—	835	842	850	903	912	925
903	913	—	—	920	933	942	955

## Route 4 SAT / Eastbound

Downtown - Ronstadt Ctr.	Speedway at Campbell	Speedway at Alvernon	Speedway at Wilmot	Kolb at Broadway	Golf Links at Kolb	Speedway at Pantano	Houghton at Broadway
8	7	6	5	4	3	2	1
600	613	621	633	640	649	—	—
630	643	651	703	—	—	711	721
700	713	721	733	740	749	—	—
730	743	751	803	—	—	811	821
800	813	821	833	840	849	—	—
830	843	851	903	—	—	911	921
900	915	924	938	946	957	—	—
930	945	954	1008	—	—	1017	1028
1000	1015	1024	1038	1046	1057	—	—
1030	1045	1054	1108	—	—	1117	1128
1100	1115	1124	1138	1146	1157	—	—
1130	1145	1154	1208	—	—	1217	1228
1200	1215	1224	1238	1246	1257	—	—
1230	1245	1254	108	—	—	117	128
100	115	124	138	146	157	—	—
130	145	154	208	—	—	217	228
200	215	224	238	246	257	—	—
230	245	254	308	—	—	317	328
300	315	324	338	346	357	—	—
330	345	354	408	—	—	417	428
400	415	424	438	446	457	—	—
430	445	454	508	—	—	517	528
500	515	524	538	546	557	—	—
530	545	554	608	—	—	617	628
600	613	621	633	640	649	—	—
630	643	651	703	—	—	711	721
700	713	721	733	740	749	—	—
730	743	751	803	—	—	811	821
800	813	821	833	840	849	—	—
830	843	851	903	—	—	911	921
900	913	921	933	940	949	—	—

## Route 4 SUN / Westbound

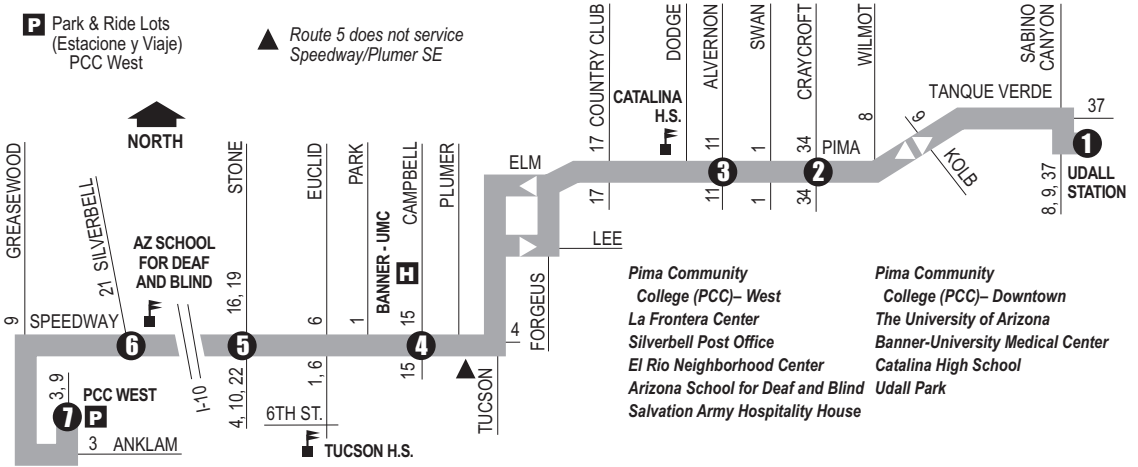
Houghton at Broadway	Speedway at Pantano	Golf Links at Kolb	Kolb at Broadway	Speedway at Wilmot	Speedway at Alvernon	Speedway at Campbell	Downtown - Ronstadt Ctr.
1	2	3	4	5	6	7	8
703	713	—	—	720	733	742	755
—	—	733	742	750	803	812	825
803	813	—	—	820	833	842	855
—	—	828	838	847	901	911	925
858	909	—	—	917	931	941	955
—	—	928	938	947	1001	1011	1025
958	1009	—	—	1017	1031	1041	1055
—	—	1028	1038	1047	1101	1111	1125
1058	1109	—	—	1117	1131	1141	1155
—	—	1128	1138	1147	1201	1211	1225
1158	1209	—	—	1217	1231	1241	1255
—	—	1228	1238	1247	101	111	125
1258	109	—	—	117	131	141	155
—	—	128	138	147	201	211	225
158	209	—	—	217	231	241	255
—	—	228	238	247	301	311	325
258	309	—	—	317	331	341	355
—	—	328	338	347	401	411	425
358	409	—	—	417	431	441	455
—	—	428	438	447	501	511	525
458	509	—	—	517	531	541	555
—	—	535	542	550	603	612	625
603	613	—	—	620	633	642	655
—	—	635	642	650	703	712	725
703	713	—	—	720	733	742	755
—	—	735	742	750	803	812	825

## Route 4 SUN / Eastbound

Downtown - Ronstadt Ctr.	Speedway at Campbell	Speedway at Alvernon	Speedway at Wilmot	Kolb at Broadway	Golf Links at Kolb	Speedway at Pantano	Houghton at Broadway
8	7	6	5	4	3	2	1
700	713	721	733	740	749	—	—
730	743	751	803	—	—	811	821
800	813	821	833	840	849	—	—
830	843	851	903	—	—	911	921
900	915	924	938	946	957	—	—
930	945	954	1008	—	—	1017	1028
1000	1015	1024	1038	1046	1057	—	—
1030	1045	1054	1108	—	—	1117	1128
1100	1115	1124	1138	1146	1157	—	—
1130	1145	1154	1208	—	—	1217	1228
1200	1215	1224	1238	1246	1257	—	—
1230	1245	1254	108	—	—	117	128
100	115	124	138	146	157	—	—
130	145	154	208	—	—	217	228
200	215	224	238	246	257	—	—
230	245	254	308	—	—	317	328
300	315	324	338	346	357	—	—
330	345	354	408	—	—	417	428
400	415	424	438	446	457	—	—
430	445	454	508	—	—	517	528
500	515	524	538	546	557	—	—
530	545	554	608	—	—	617	628
600	613	621	633	640	649	—	—
630	643	651	703	—	—	711	721
700	713	721	733	740	749	—	—
730	743	751	803	—	—	811	821
800	813	821	833	840	849	—	—

**Route 5**

**Pima/W. Speedway**



This route travels through our new On Demand Zone.  
 Esta ruta viaja por nuestra nueva Zona On Demand.

**Route 5 M-F / Westbound**

**Route 5 M-F / Eastbound**

Udall Station	Pima at Craycroft	Pima at Alvernon	Speedway at Campbell	Speedway at Stone	Speedway at Silverbell	PCC West
538	546	553	602	609	616	622
608	616	623	632	639	646	652
638	646	653	702	709	716	722
708	718	726	737	746	753	800
738	748	756	807	816	823	830
808	818	826	837	846	853	900
838	848	856	907	916	923	930
908	917	925	935	944	951	958
938	947	955	1005	1014	1021	1028
1008	1017	1025	1035	1044	1051	1058
1038	1047	1055	1105	1114	1121	1128
1108	1117	1125	1135	1144	1151	1158
1138	1147	1155	1205	1214	1221	1228
1208	1217	1225	1235	1244	1251	1258
1238	1247	1255	105	114	121	128
108	117	125	135	144	151	158
138	147	155	205	214	221	228
208	218	226	236	245	252	259
238	248	256	306	315	322	329
308	318	326	336	345	352	359
338	348	356	406	415	422	429
408	418	426	436	445	452	459
438	448	456	506	515	522	529
508	518	526	536	545	552	559
538	548	556	606	615	622	629
638	647	655	705	714	721	728

PCC West	Speedway at Silverbell	Speedway at Stone	Speedway at Campbell	Pima at Alvernon	Pima at Craycroft	Udall Station
611	616	623	631	641	648	657
636	641	650	700	711	718	727
706	711	720	730	741	748	757
736	741	750	800	811	818	827
806	811	820	830	841	848	857
837	842	850	900	911	918	927
907	912	920	930	941	948	957
937	942	950	1000	1011	1018	1027
1007	1012	1020	1030	1041	1048	1057
1037	1042	1050	1100	1111	1118	1127
1107	1112	1120	1130	1141	1148	1157
1137	1142	1150	1200	1211	1218	1227
1207	1212	1220	1230	1241	1248	1257
1237	1242	1250	100	111	118	127
107	112	120	130	141	148	157
135	140	149	159	210	218	227
205	210	219	229	240	248	257
235	240	249	259	310	318	327
305	310	319	329	340	348	357
335	340	349	359	410	418	427
405	410	419	429	440	448	457
435	440	449	459	510	518	527
505	510	519	529	540	548	557
536	541	550	600	611	618	627
600	605	614	624	635	642	651
641	646	653	701	711	718	727

## Route 5 SAT / Westbound

Udall Station	Pima at Craycroft	Pima at Alvernon	Speedway at Campbell	Speedway at Stone	Speedway at Silverbell	PCC West
1	2	3	4	5	6	7
655	703	709	718	724	730	736
755	803	809	818	824	830	836
855	903	909	918	924	930	936
955	1004	1011	1020	1027	1033	1039
1055	1104	1111	1120	1127	1133	1139
1155	1204	1211	1220	1227	1233	1239
1255	104	111	120	127	133	139
155	204	211	220	227	233	239
255	304	311	320	327	333	339
355	404	411	420	427	433	439
455	504	511	520	527	533	539
555	604	611	620	627	633	639
655	703	709	718	724	730	736

## Route 5 SAT / Eastbound

PCC West	Speedway at Silverbell	Speedway at Stone	Speedway at Campbell	Pima at Alvernon	Pima at Craycroft	Udall Station
7	6	5	4	3	2	1
549	554	600	607	616	623	631
649	654	700	707	716	723	731
749	754	800	807	816	823	831
847	852	858	906	916	923	931
947	952	958	1006	1016	1023	1031
1047	1052	1058	1106	1116	1123	1131
1147	1152	1158	1206	1216	1223	1231
1247	1252	1258	106	116	123	131
147	152	158	206	216	223	231
247	252	258	306	316	323	331
347	352	358	406	416	423	431
447	452	458	506	516	523	531
549	554	600	607	616	623	631
649	654	700	707	716	723	731

5

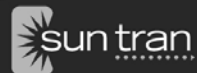
## Route 5 SUN / Westbound

Udall Station	Pima at Craycroft	Pima at Alvernon	Speedway at Campbell	Speedway at Stone	Speedway at Silverbell	PCC West
1	2	3	4	5	6	7
755	803	809	818	824	830	836
855	903	909	918	924	930	936
955	1004	1011	1020	1027	1033	1039
1055	1104	1111	1120	1127	1133	1139
1155	1204	1211	1220	1227	1233	1239
1255	104	111	120	127	133	139
155	204	211	220	227	233	239
255	304	311	320	327	333	339
355	404	411	420	427	433	439
455	504	511	520	527	533	539
555	604	611	620	627	633	639
655	703	709	718	724	730	736

## Route 5 SUN / Eastbound

PCC West	Speedway at Silverbell	Speedway at Stone	Speedway at Campbell	Pima at Alvernon	Pima at Craycroft	Udall Station
7	6	5	4	3	2	1
649	654	700	707	716	723	731
749	754	800	807	816	823	831
847	852	858	906	916	923	931
947	952	958	1006	1016	1023	1031
1047	1052	1058	1106	1116	1123	1131
1147	1152	1158	1206	1216	1223	1231
1247	1252	1258	106	116	123	131
147	152	158	206	216	223	231
247	252	258	306	316	323	331
347	352	358	406	416	423	431
447	452	458	506	516	523	531
549	554	600	607	616	623	631
649	654	700	707	716	723	731

## UDALL PARK

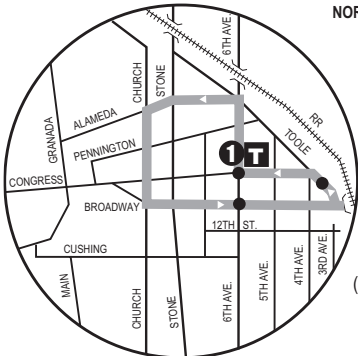


Take Routes 5, 8, 9 & 37 to get there!

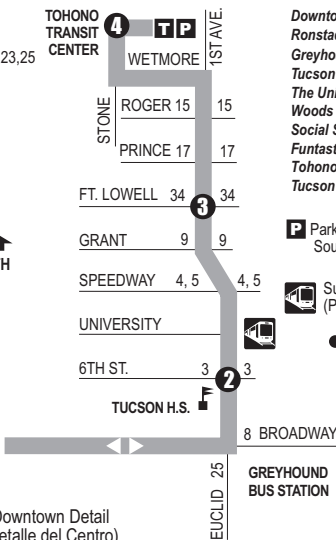
# Route 6 FTN

## Euclid/N. 1st Ave.

- T** Ronstadt Transit Center (Centro de Tránsito)  
Connecting to/(Conexión a):  
Sun Tran — 1, 2, 3, 4, 7, 8, 10, 12, 16, 18, 19, 21, 22, 23, 25  
Sun Express — 23X, 101X, 102X AM, 103X, 104X, 105X, 107X, 109X, 110X  
Sun Link streetcar  
Sun Shuttle — 421
- T** Tohono Transit Center (Centro de Tránsito)  
Connecting to/(Conexión a):  
Sun Tran — 15, 16, 17, 19, 34, 61  
Sun Shuttle — 412



Downtown Detail (Detalle del Centro)



- Downtown (Centro)  
Ronstadt Transit Center  
Greyhound Bus Station  
Tucson High School  
The University of Arizona  
Woods Library  
Social Security  
Funtasticks  
Tohono Tadaí Transit Center  
Tucson Mall

- P** Park & Ride Lots (Estacione y Viaje)  
South of Tohono Tadaí Transit Center—  
Stone/Wetmore

- Sun Link Transfer Point**  
(Puntos de Transbordo a Sun Link)  
— University/Euclid

- Sun Link stops (paradas de Sun Link)

### FTN

Buses every 20 minutes or less on weekdays, 6AM-6PM (Autobuses cada 20 minutos o menos entre semana, 6AM-6PM)

## Route 6 M-F / Northbound

1	2	3	4
6th Ave. at Pennington	Euclid at 6th St.	1st Ave. at Ft. Lowell	Tohono Tadaí Transit Ctr.
500	509	519	530
530	539	549	600
600	610	621	633
620	630	641	653
640	650	701	713
700	711	723	737
720	731	743	757
740	751	803	817
800	811	823	837
820	831	843	857
840	851	903	917
900	911	923	937
920	931	943	957
940	951	1003	1017
1000	1011	1023	1037
1020	1031	1043	1057
1040	1051	1103	1117
1100	1111	1123	1137
1120	1131	1143	1157
1140	1151	1203	1217
1200	1211	1223	1237
1220	1231	1243	1257
1240	1251	103	117
100	111	123	137
120	131	143	157
140	151	203	217
200	211	223	237
220	231	243	257
240	251	303	317
300	311	323	337
320	331	343	357
340	351	403	417
400	411	424	438
420	431	444	458
440	451	504	518
500	511	524	538
520	531	544	558
540	551	604	618
600	611	623	635
630	641	653	705
700	710	721	732
730	740	751	802
800	810	821	832
830	840	851	902
900	910	921	932
930	940	951	1002
1000	1010	1021	1032
1030	1040	1051	1102
1130	1140	1151	1202

## Route 6 M-F / Southbound

4	3	2	1
Tohono Tadaí Transit Ctr.	1st Ave. at Ft. Lowell	Euclid at 6th St.	6th Ave. at Pennington
530	540	550	555
549	559	610	615
609	619	630	635
629	639	650	655
647	657	709	715
707	717	729	735
727	737	749	755
747	757	809	815
807	817	829	835
827	837	849	855
847	857	909	915
907	917	929	935
927	937	949	955
947	957	1009	1015
1007	1017	1029	1035
1027	1037	1049	1055
1047	1057	1109	1115
1107	1117	1129	1135
1127	1137	1149	1155
1147	1157	1209	1215
1207	1217	1229	1235
1227	1237	1249	1255
1247	1257	109	115
107	117	129	135
127	137	149	155
147	157	209	215
207	217	229	235
227	237	249	255
247	257	309	315
307	317	329	335
327	337	349	355
347	357	409	415
407	417	429	435
427	437	449	455
447	457	509	515
507	517	529	535
527	537	549	555
559	609	620	625
629	639	650	655
700	710	720	725
730	740	750	755
800	810	820	825
830	840	850	855
900	910	920	925
930	940	950	955
1000	1010	1020	1025
1100	1110	1120	1125

## Route 6 SAT / Northbound

6th Ave. at Pennington	Euclid at 6th St.	1st Ave. at Ft. Lowell	Tohono Tadaí Transit Ctr.
1	2	3	4
630	640	651	701
700	710	721	731
730	740	751	801
800	810	821	831
830	840	851	901
900	910	922	934
930	940	952	1004
1000	1010	1022	1034
1030	1040	1052	1104
1100	1110	1122	1134
1130	1140	1152	1204
1200	1210	1222	1234
1230	1240	1252	104
100	110	122	134
130	140	152	204
200	210	222	234
230	240	252	304
300	310	322	334
330	340	352	404
400	410	422	434
430	440	452	504
500	510	522	534
530	540	552	604
600	610	621	631
630	640	651	701
700	710	721	731
730	740	751	801
800	810	821	831
830	840	851	901

## Route 6 SAT / Southbound

Tohono Tadaí Transit Ctr.	1st Ave. at Ft. Lowell	Euclid at 6th St.	6th Ave. at Pennington
4	3	2	1
627	637	648	655
657	707	718	725
727	737	748	755
757	807	818	825
827	837	848	855
855	906	918	925
925	936	948	955
955	1006	1018	1025
1025	1036	1048	1055
1055	1106	1118	1125
1125	1136	1148	1155
1155	1206	1218	1225
1225	1236	1248	1255
1255	106	118	125
125	136	148	155
155	206	218	225
225	236	248	255
255	306	318	325
325	336	348	355
355	406	418	425
425	436	448	455
455	506	518	525
525	536	548	555
557	607	618	625
627	637	648	655
657	707	718	725
727	737	748	755
757	807	818	825
827	837	848	855

## Route 6 SUN / Northbound

1	2	3	4
630	640	651	701
730	740	751	801
830	840	851	901
930	940	952	1004
1030	1040	1052	1104
1130	1140	1152	1204
1230	1240	1252	104
130	140	152	204
230	240	252	304
330	340	352	404
430	440	452	504
530	540	552	604
630	640	651	701
730	740	751	801

## Route 6 SUN / Southbound

4	3	2	1
657	707	718	725
757	807	818	825
855	906	918	925
955	1006	1018	1025
1055	1106	1118	1125
1155	1206	1218	1225
1255	106	118	125
155	206	218	225
255	306	318	325
355	406	418	425
455	506	518	525
557	607	618	625
657	707	718	725

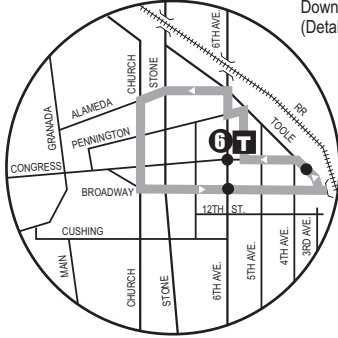
# Route 7 FTN

## 22nd St.

See Downtown Details  
(Vea el detalle del Centro)

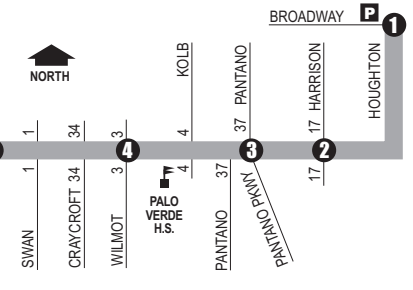


This route travels through our new On Demand Zone.  
Esta ruta viaja por nuestra nueva Zona On Demand.



Downtown Detail  
(Detalle del Centro)

- MVD**  
**Rincon Station Post Office**  
**Palo Verde High School**  
**Eckstrom-Columbus Library**  
**Reid Park Zoo/Hi Corbett Field**  
**Downtown (Centro)**  
**Ronstadt Transit Center**  
**Joel D. Valdez Main Library**  
**Special Services Office**  
**ADA Eligibility Office**  
**Pima County Superior Court**



- T** Ronstadt Transit Center (Centro de Tránsito)  
 Connecting to/Conexión a:  
 Sun Tran — 1, 2, 3, 4, 6, 8, 10, 12, 16, 18, 19, 21, 22, 23, 25  
 Sun Express — 23X, 101X, 102X AM, 103X,  
 104X, 105X, 107X, 109X, 110X  
 Sun Link streetcar  
 Sun Shuttle — 421

- P** Park & Ride Lot (Estacion y Viaje)  
 22nd Street/Randolph Way  
 Broadway/Houghton

- PT** Sun Link Transfer Point  
 (Puntos de Transbordo a Sun Link)  
 ● Sun Link stops (paradas de Sun Link)

**FTN** Buses every 20 minutes on weekdays, 6AM-6PM  
 (Autobuses cada 20 minutos entre semana, 6AM-6PM)

### Route 7 M-F / Westbound

Houghton at Broadway	22nd St. at Harrison	22nd St. at Pantano Pkwy	22nd St. at Wilmot	22nd St. at Alvernon	Downtown - Ronstadt Ctr.
547	552	557	604	615	625
617	622	627	634	645	655
632	637	643	651	704	715
652	657	703	711	724	735
712	717	723	731	744	755
732	737	743	751	804	815
752	757	803	811	824	835
812	817	823	831	844	855
832	837	843	851	904	915
852	857	903	911	924	935
912	917	923	931	944	955
932	937	943	951	1004	1015
952	957	1003	1011	1024	1035
1012	1017	1023	1031	1044	1055
1032	1037	1043	1051	1104	1115
1052	1057	1103	1111	1124	1135
1112	1117	1123	1131	1144	1155
1132	1137	1143	1151	1204	1215
1152	1157	1203	1211	1224	1235
1212	1217	1223	1231	1244	1255
1232	1237	1243	1251	104	115
1252	1257	103	111	124	135
112	117	123	131	144	155
132	137	143	151	204	215
152	157	203	211	224	235
212	217	223	231	244	255
232	237	243	251	304	315
252	257	303	311	324	335
312	317	323	331	344	355
332	337	343	351	404	415
352	357	403	411	424	435
412	417	423	431	444	455
432	437	443	451	504	515
452	457	503	511	524	535
512	517	523	531	544	555
543	548	554	602	614	625
613	618	624	632	644	655
647	652	657	704	715	725
747	752	757	804	815	825
847	852	857	904	915	925
947	952	957	1004	1015	1025
1047	1052	1057	1104	1115	1125

### Route 7 M-F / Eastbound

Downtown - Ronstadt Ctr.	22nd St. at Alvernon	22nd St. at Wilmot	22nd St. at Pantano Pkwy	22nd St. at Harrison	Houghton at Broadway
600	613	623	630	635	640
620	633	643	650	655	700
640	653	703	710	715	720
700	715	726	734	740	746
720	735	746	754	800	806
740	755	806	814	820	826
800	815	826	834	840	846
820	835	846	854	900	906
840	855	906	914	920	926
900	914	925	933	939	945
920	934	945	953	959	1005
940	954	1005	1013	1019	1025
1000	1014	1025	1033	1039	1045
1020	1034	1045	1053	1059	1105
1040	1054	1105	1113	1119	1125
1100	1114	1125	1133	1139	1145
1120	1134	1145	1153	1159	1205
1140	1154	1205	1213	1219	1225
1200	1214	1225	1233	1239	1245
1220	1234	1245	1253	1259	105
1240	1254	105	113	119	125
100	114	125	133	139	145
120	134	145	153	159	205
140	155	207	215	221	227
200	215	227	235	241	247
220	235	247	255	301	307
240	255	307	315	321	327
300	315	327	335	341	347
320	335	347	355	401	407
340	355	407	415	421	427
400	415	427	435	441	447
420	435	447	455	501	507
440	455	507	515	521	527
500	515	527	535	541	547
520	535	547	555	601	607
540	555	607	615	621	627
600	614	625	633	639	645
630	644	655	703	709	715
700	713	723	730	735	740
730	743	753	800	805	810
830	843	853	900	905	910
930	943	953	1000	1005	1010
1030	1043	1053	1100	1105	1110



## Route 7 SAT / Westbound

Houghton at Broadway	22nd St. at Harrison	22nd St. at Pantano Pkwy	22nd St. at Wilmot	22nd St. at Alvernon	Downtown - Ronstadt Ctr.
1	2	3	4	5	6
617	622	627	634	645	655
717	722	727	734	745	755
817	822	827	834	845	855
913	918	924	932	944	955
1013	1018	1024	1032	1044	1055
1113	1118	1124	1132	1144	1155
1213	1218	1224	1232	1244	1255
113	118	124	132	144	155
213	218	224	232	244	255
313	318	324	332	344	355
413	418	424	432	444	455
513	518	524	532	544	555
617	622	627	634	645	655
717	722	727	734	745	755
817	822	827	834	845	855

## Route 7 SAT / Eastbound

Downtown - Ronstadt Ctr.	22nd St. at Alvernon	22nd St. at Wilmot	22nd St. at Pantano Pkwy	22nd St. at Harrison	Houghton at Broadway
6	5	4	3	2	1
600	613	623	630	635	640
700	713	723	730	735	740
800	813	823	830	835	840
900	914	925	933	939	945
1000	1014	1025	1033	1039	1045
1100	1114	1125	1133	1139	1145
1200	1214	1225	1233	1239	1245
100	114	125	133	139	145
200	214	225	233	239	245
300	314	325	333	339	345
400	414	425	433	439	445
500	514	525	533	539	545
600	613	623	630	635	640
700	713	723	730	735	740
800	813	823	830	835	840

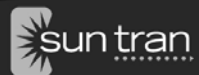
## Route 7 SUN / Westbound

Houghton at Broadway	22nd St. at Harrison	22nd St. at Pantano Pkwy	22nd St. at Wilmot	22nd St. at Alvernon	Downtown - Ronstadt Ctr.
1	2	3	4	5	6
717	722	727	734	745	755
817	822	827	834	845	855
913	918	924	932	944	955
1013	1018	1024	1032	1044	1055
1113	1118	1124	1132	1144	1155
1213	1218	1224	1232	1244	1255
113	118	124	132	144	155
213	218	224	232	244	255
313	318	324	332	344	355
413	418	424	432	444	455
513	518	524	532	544	555
617	622	627	634	645	655
717	722	727	734	745	755




## Route 7 SUN / Eastbound

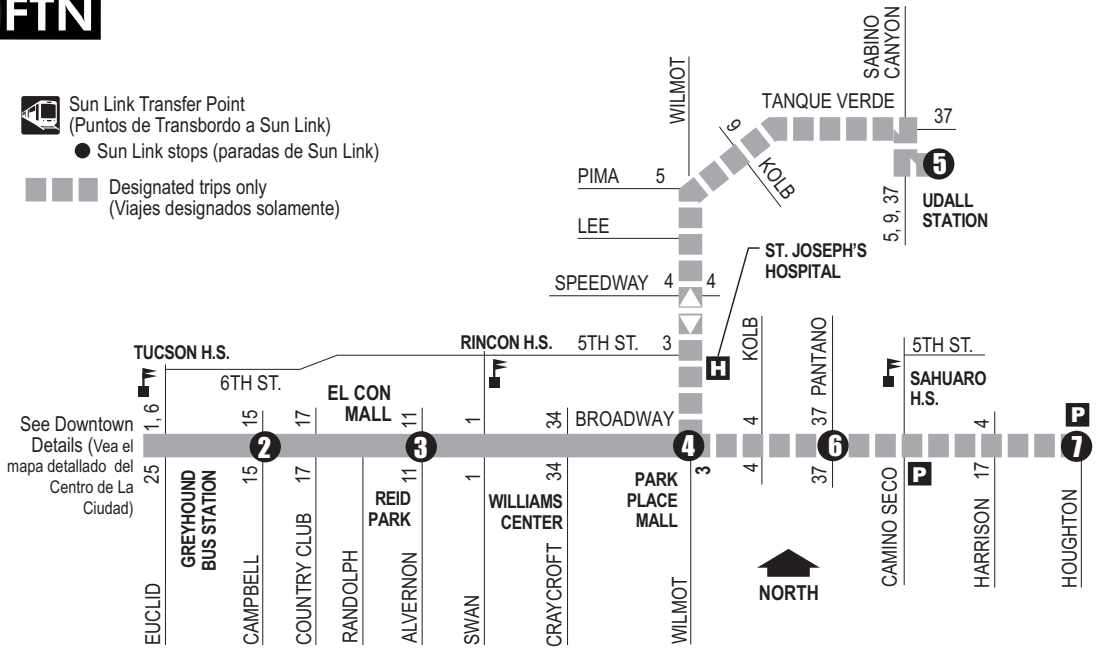
Downtown - Ronstadt Ctr.	22nd St. at Alvernon	22nd St. at Wilmot	22nd St. at Pantano Pkwy	22nd St. at Harrison	Houghton at Broadway
6	5	4	3	2	1
700	713	723	730	735	740
800	813	823	830	835	840
900	914	925	933	939	945
1000	1014	1025	1033	1039	1045
1100	1114	1125	1133	1139	1145
1200	1214	1225	1233	1239	1245
100	114	125	133	139	145
200	214	225	233	239	245
300	314	325	333	339	345
400	414	425	433	439	445
500	514	525	533	539	545
600	613	623	630	635	640
700	713	723	730	735	740

# REID PARK

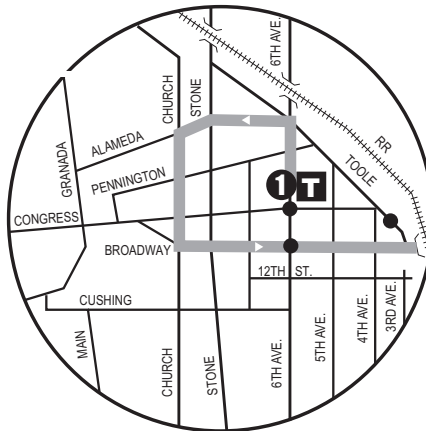


Take Routes 7 & 17 to get there!

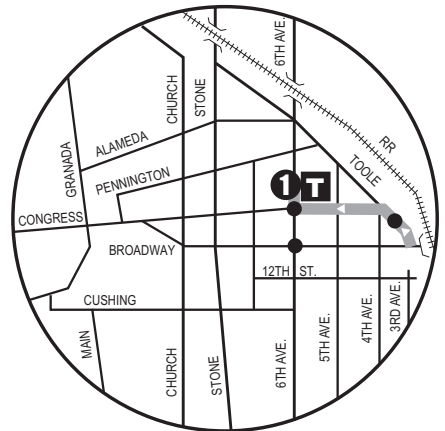
-  Sun Link Transfer Point (Puntos de Transbordo a Sun Link)
-  Sun Link stops (paradas de Sun Link)
-  Designated trips only (Viajes designados solamente)



- T** Downtown (Centro)
- Ronstadt Transit Center
- Greyhound Bus Station
- El Con Mall
- Randolph Park
- Udall Park
- Coronado Post Office
- Williams Center
- Park Place Mall
- St. Joseph's Hospital
- Murphy-Wilmot Library
- Sahuaro High School



Downtown Detail Eastbound  
(Detalle del Centro Hacia el Este)



Downtown Detail Southbound  
(Detalle del Centro Hacia el Sur)

- T** Ronstadt Transit Center (Centro de Tránsito)  
Connecting to/(Conexión a):  
Sun Tran — 1, 2, 3, 4, 6, 7, 10, 12, 16, 18, 19, 21, 22, 23, 25  
Sun Express — 23X, 101X, 102X AM, 103X,  
104X, 105X, 107X, 109X, 110X  
Sun Link streetcar  
Sun Shuttle — 421

- P** Park & Ride Lots (Estacione y Viaje)  
Safeway Center—Broadway/Camino Seco  
Speedway/Harrison  
Broadway/Houghton

**FTN** Buses every 20 minutes on weekdays, 6AM-6PM  
(Autobuses cada 20 minutos entre semana, 6AM-6PM)



**This route travels through our new On Demand Zone.**

*Esta ruta viaja por nuestra nueva Zona On Demand.*

## Route 8 M-F / Eastbound

Downtown — Ronstadt Ctr.	Broadway at Campbell	Broadway at Alvernon	Wilmot at Broadway (NE)	Udall Station	Broadway at Wilmot (SE)	Broadway at Pantano	Houghton at Broadway
1	2	3	4	5	6	7	8
500	512	519	—	—	530	537	546
530	542	549	600	609	—	—	—
600	612	620	—	—	632	640	650
615	627	635	647	656	—	—	—
630	642	650	—	—	702	710	720
645	657	705	717	726	—	—	—
700	713	721	—	—	734	743	753
715	728	736	749	758	—	—	—
730	743	751	—	—	804	813	823
745	758	806	819	828	—	—	—
800	813	821	—	—	834	843	853
815	828	836	849	858	—	—	—
830	843	851	—	—	904	913	923
845	858	906	919	928	—	—	—
900	913	921	—	—	934	943	953
915	928	936	949	958	—	—	—
930	943	951	—	—	1004	1013	1023
945	958	1006	1019	1028	—	—	—
1000	1013	1021	—	—	1034	1043	1053
1015	1028	1036	1049	1058	—	—	—
1030	1043	1051	—	—	1104	1113	1123
1045	1058	1106	1119	1128	—	—	—
1100	1113	1121	—	—	1134	1143	1153
1115	1128	1136	1149	1158	—	—	—
1130	1143	1151	—	—	1204	1213	1223
1145	1158	1206	1219	1228	—	—	—
1200	1213	1221	—	—	1234	1243	1253
1215	1228	1236	1249	1258	—	—	—
1230	1243	1251	—	—	104	113	123
1245	1258	106	119	128	—	—	—
100	113	121	—	—	134	143	153
115	128	136	149	158	—	—	—
130	143	151	—	—	204	213	223
145	158	206	219	228	—	—	—
200	214	222	—	—	236	245	255
215	229	237	251	300	—	—	—
230	244	252	—	—	306	315	325
245	259	307	321	330	—	—	—
300	314	322	—	—	336	345	355
315	329	337	351	400	—	—	—
330	344	352	—	—	406	415	425
345	359	407	421	430	—	—	—
400	415	424	—	—	438	447	457
415	430	439	453	502	—	—	—
430	445	454	—	—	508	517	527
445	500	509	523	532	—	—	—
500	515	524	—	—	538	547	557
515	530	539	553	602	—	—	—
530	545	554	—	—	608	617	627
545	600	609	623	632	—	—	—
600	613	621	—	—	633	641	651
615	628	636	648	657	—	—	—
630	643	651	—	—	703	711	721
645	658	706	718	727	—	—	—
700	712	719	730	737	746	—	—
730	742	749	—	—	800	807	816
800	812	819	—	—	830	837	846
830	842	849	—	—	900	907	916
900	912	919	—	—	930	937	946
930	942	949	—	—	1000	1007	1016
1000	1012	1019	—	—	1030	1037	1046
1030	1042	1049	—	—	1100	1107	1116
1100	1112	1119	—	—	1130	1137	1146
1130	1142	1149	—	—	1200	1207	1216

## Route 8 M-F / Westbound

Houghton at Broadway	Broadway at Pantano	Udall Station	Broadway at Wilmot (NW)	Broadway at Alvernon	Broadway at Campbell	Downtown — Ronstadt Ctr.
9	10	11	12	13	14	15
414	422	—	429	440	448	455
—	—	450	459	510	518	525
514	522	—	529	540	548	555
—	—	532	542	554	603	610
541	550	—	557	609	618	625
—	—	602	612	624	633	640
611	620	—	627	639	648	655
—	—	629	641	654	703	710
638	648	—	656	709	718	725
—	—	659	711	724	733	740
708	718	—	726	739	748	755
—	—	729	741	754	803	810
738	748	—	756	809	818	825
—	—	759	811	824	833	840
808	818	—	826	839	848	855
—	—	829	841	854	903	910
839	848	—	856	909	918	925
—	—	859	911	924	933	940
909	918	—	926	939	948	955
—	—	929	941	954	1003	1010
939	948	—	956	1009	1018	1025
—	—	959	1011	1024	1033	1040
1009	1018	—	1026	1039	1048	1055
—	—	1029	1041	1054	1103	1110
1039	1048	—	1056	1109	1118	1125
—	—	1059	1111	1124	1133	1140
1109	1118	—	1126	1139	1148	1155
—	—	1129	1141	1154	1203	1210
1139	1148	—	1156	1209	1218	1225
—	—	1159	1211	1224	1233	1240
1209	1218	—	1226	1239	1248	1255
—	—	1229	1241	1254	103	110
1239	1248	—	1256	109	118	125
—	—	1259	111	124	133	140
109	118	—	126	139	148	155
—	—	128	140	154	203	210
137	147	—	155	209	218	225
—	—	158	210	224	233	240
207	217	—	225	239	248	255
—	—	228	240	254	303	310
237	247	—	255	309	318	325
—	—	258	310	324	333	340
307	317	—	325	339	348	355
—	—	328	340	354	403	410
337	347	—	355	409	418	425
—	—	358	410	424	433	440
407	417	—	425	439	448	455
—	—	428	440	454	503	510
437	447	—	455	509	518	525
—	—	458	510	524	533	540
507	517	—	525	539	548	555
—	—	532	542	555	603	610
540	549	—	557	610	618	625
—	—	602	612	625	633	640
610	619	—	627	640	648	655
—	—	650	659	710	718	725
714	722	—	729	740	748	755
—	—	750	759	810	818	825
814	822	—	829	840	848	855
844	852	—	859	910	918	925
914	922	—	929	940	948	955
944	952	—	959	1010	1018	1025
1014	1022	—	1029	1040	1048	1055
1044	1052	—	1059	1110	1118	1125

## Route 8 SAT / Eastbound

Downtown — Ronstadt Ctr.	Broadway at Campbell	Broadway at Alvermon	Wilmot at Broadway (NE)	Udall Station	Broadway at Wilmot (SE)	Broadway at Pantano	Houghton at Broadway
1	2	3	4	5	4	3	2
545	556	603	-	-	614	621	629
615	626	633	644	653	-	-	-
645	656	703	-	-	714	721	729
700	711	718	729	738	-	-	-
715	726	733	-	-	744	751	759
730	741	748	759	808	-	-	-
745	756	803	-	-	814	821	829
800	811	818	829	838	-	-	-
815	826	833	-	-	844	851	859
830	841	848	859	908	-	-	-
845	856	903	-	-	914	921	929
900	911	919	932	941	-	-	-
915	926	934	-	-	947	954	1003
930	941	949	1002	1011	-	-	-
945	956	1004	-	-	1017	1024	1033
1000	1011	1019	1032	1041	-	-	-
1015	1026	1034	-	-	1047	1054	1103
1030	1041	1049	1102	1111	-	-	-
1045	1056	1104	-	-	1117	1124	1133
1100	1111	1119	1132	1141	-	-	-
1115	1126	1134	-	-	1147	1154	1203
1130	1141	1149	1202	1211	-	-	-
1145	1156	1204	-	-	1217	1224	1233
1200	1211	1219	1232	1241	-	-	-
1215	1226	1234	-	-	1247	1254	103
1230	1241	1249	102	111	-	-	-
1245	1256	104	-	-	117	124	133
100	111	119	132	141	-	-	-
115	126	134	-	-	147	154	203
130	141	149	202	211	-	-	-
145	156	204	-	-	217	224	233
200	211	219	232	241	-	-	-
215	226	234	-	-	247	254	303
230	241	249	302	311	-	-	-
245	256	304	-	-	317	324	333
300	311	319	332	341	-	-	-
315	326	334	-	-	347	354	403
330	341	349	402	411	-	-	-
345	356	404	-	-	417	424	433
400	411	419	432	441	-	-	-
415	426	434	-	-	447	454	503
430	441	449	502	511	-	-	-
445	456	504	-	-	517	524	533
500	511	519	532	541	-	-	-
515	526	534	-	-	547	554	603
530	541	549	602	611	-	-	-
545	556	604	-	-	617	624	633
600	611	618	629	638	-	-	-
630	641	648	-	-	659	706	714
700	711	718	729	738	-	-	-
730	741	748	-	-	759	806	814
800	811	818	829	838	-	-	-
830	841	848	-	-	859	906	914

## Route 8 SAT / Westbound

Houghton at Broadway	Broadway at Pantano	Udall Station	Broadway at Wilmot (NW)	Broadway at Alvermon	Broadway at Campbell	Downtown — Ronstadt Ctr.
7	6	5	4	3	2	1
529	537	-	544	555	603	610
-	-	603	614	625	633	640
614	622	-	629	640	648	655
-	-	633	644	655	703	710
644	652	-	659	710	718	725
-	-	703	714	725	733	740
714	722	-	729	740	748	755
-	-	733	744	755	803	810
744	752	-	759	810	818	825
-	-	803	814	825	833	840
814	822	-	829	840	848	855
-	-	830	842	854	903	910
841	850	-	857	909	918	925
-	-	900	912	924	933	940
911	920	-	927	939	948	955
-	-	930	942	954	1003	1010
941	950	-	957	1009	1018	1025
-	-	1000	1012	1024	1033	1040
1011	1020	-	1027	1039	1048	1055
-	-	1030	1042	1054	1103	1110
1041	1050	-	1057	1109	1118	1125
-	-	1100	1112	1124	1133	1140
1111	1120	-	1127	1139	1148	1155
-	-	1130	1142	1154	1203	1210
1141	1150	-	1157	1209	1218	1225
-	-	1200	1212	1224	1233	1240
1211	1220	-	1227	1239	1248	1255
-	-	1230	1242	1254	103	110
1241	1250	-	1257	109	118	125
-	-	100	112	124	133	140
111	120	-	127	139	148	155
-	-	130	142	154	203	210
141	150	-	157	209	218	225
-	-	200	212	224	233	240
211	220	-	227	239	248	255
-	-	230	242	254	303	310
241	250	-	257	309	318	325
-	-	300	312	324	333	340
311	320	-	327	339	348	355
-	-	330	342	354	403	410
341	350	-	357	409	418	425
-	-	400	412	424	433	440
411	420	-	427	439	448	455
-	-	430	442	454	503	510
441	450	-	457	509	518	525
-	-	500	512	524	533	540
511	520	-	527	539	548	555
-	-	533	544	555	603	610
544	552	-	559	610	618	625
-	-	618	629	640	648	655
644	652	-	659	710	718	725
-	-	718	729	740	748	755
744	752	-	759	810	818	825

## Route 8 SUN / Eastbound

Downtown — Ronstadt Ctr.	Broadway at Campbell	Broadway at Alvernon	Wilnot at Broadway (NE)	Udall Station	Broadway at Wilnot (SE)	Broadway at Pantano	Houghton — at Broadway
1	2	3	4	5	6	7	8
630	641	648	—	—	659	706	714
650	701	708	719	728	—	—	—
710	721	728	—	—	739	746	754
730	741	748	759	808	—	—	—
750	801	808	—	—	819	826	834
810	821	828	839	848	—	—	—
830	841	848	—	—	859	906	914
850	901	908	919	928	—	—	—
910	921	929	—	—	942	949	958
930	941	949	1002	1011	—	—	—
950	1001	1009	—	—	1022	1029	1038
1010	1021	1029	1042	1051	—	—	—
1030	1041	1049	—	—	1102	1109	1118
1050	1101	1109	1122	1131	—	—	—
1110	1121	1129	—	—	1142	1149	1158
1130	1141	1149	1202	1211	—	—	—
1150	1201	1209	—	—	1222	1229	1238
1210	1221	1229	1242	1251	—	—	—
1230	1241	1249	—	—	102	109	118
1250	101	109	122	131	—	—	—
110	121	129	—	—	142	149	158
130	141	149	202	211	—	—	—
150	201	209	—	—	222	229	238
210	221	229	242	251	—	—	—
230	241	249	—	—	302	309	318
250	301	309	322	331	—	—	—
310	321	329	—	—	342	349	358
330	341	349	402	411	—	—	—
350	401	409	—	—	422	429	438
410	421	429	442	451	—	—	—
430	441	449	—	—	502	509	518
450	501	509	522	531	—	—	—
510	521	529	—	—	542	549	558
530	541	549	602	611	—	—	—
550	601	609	—	—	622	629	638
610	621	628	639	648	—	—	—
630	641	648	—	—	659	706	714
700	711	718	729	738	—	—	—
730	741	748	—	—	759	806	814
800	811	818	829	838	—	—	—
830	841	848	—	—	859	906	914

## Route 8 SUN / Westbound

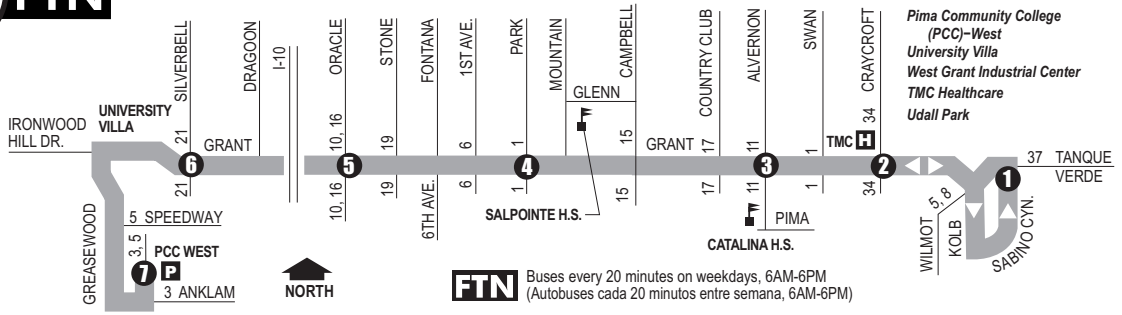
Houghton — at Broadway	Broadway at Pantano	Udall Station	Broadway at Wilnot (NW)	Broadway at Alvernon	Broadway at Campbell	Downtown — Ronstadt Ctr.
1	2	3	4	5	6	7
624	632	—	639	650	658	705
—	—	648	659	710	718	725
704	712	—	719	730	738	745
—	—	728	739	750	758	805
744	752	—	759	810	818	825
—	—	808	819	830	838	845
821	830	—	837	849	858	905
—	—	845	857	909	918	925
901	910	—	917	929	938	945
—	—	925	937	949	958	1005
941	950	—	957	1009	1018	1025
—	—	1005	1017	1029	1038	1045
1021	1030	—	1037	1049	1058	1105
—	—	1045	1057	1109	1118	1125
1101	1110	—	1117	1129	1138	1145
—	—	1125	1137	1149	1158	1205
1141	1150	—	1157	1209	1218	1225
—	—	1205	1217	1229	1238	1245
1221	1230	—	1237	1249	1258	105
—	—	1245	1257	109	118	125
101	110	—	117	129	138	145
—	—	125	137	149	158	205
141	150	—	157	209	218	225
—	—	205	217	229	238	245
221	230	—	237	249	258	305
—	—	245	257	309	318	325
301	310	—	317	329	338	345
—	—	325	337	349	358	405
341	350	—	357	409	418	425
—	—	405	417	429	438	445
421	430	—	437	449	458	505
—	—	445	457	509	518	525
501	510	—	517	529	538	545
—	—	528	539	550	558	605
544	552	—	559	610	618	625
—	—	618	629	640	648	655
644	652	—	659	710	718	725
—	—	718	729	740	748	755
744	752	—	759	810	818	825

# DOWNLOAD THE APP!

Plan Your Trip • Locate Your Stop • Route Alerts



# Route 9 FTN



**FTN** Buses every 20 minutes on weekdays, 6AM-6PM  
 (Autobuses cada 20 minutos entre semana, 6AM-6PM)

## Route 9 M-F / Westbound

Udall Station	Grant at Craycroft	Grant at Alvernon	Grant at Park	Grant at Oracle	Ironwood Hill at Silverbell	PCC West
1	2	3	4	5	6	7
440	447	455	506	511	518	526
510	517	525	536	541	548	556
530	537	545	556	601	608	616
550	557	605	616	621	628	636
610	620	629	640	647	654	703
630	640	649	700	707	714	723
650	700	709	720	727	734	743
710	720	729	740	747	754	803
730	740	749	800	807	814	823
750	800	809	820	827	834	843
810	820	829	840	847	854	903
830	840	849	900	907	914	923
850	900	909	920	927	934	943
910	920	929	940	947	954	1003
930	940	949	1000	1007	1014	1023
950	1000	1009	1020	1027	1034	1043
1010	1020	1029	1040	1047	1054	1103
1030	1040	1049	1100	1107	1114	1123
1050	1100	1109	1120	1127	1134	1143
1110	1120	1129	1140	1147	1154	1203
1130	1140	1149	1200	1207	1214	1223
1150	1200	1209	1220	1227	1234	1243
1210	1220	1229	1240	1247	1254	103
1230	1240	1249	100	107	114	123
1250	100	109	120	127	134	143
110	120	129	140	147	154	203
130	140	149	200	207	214	223
150	200	209	220	227	234	243
210	220	229	241	248	255	304
230	240	249	301	308	315	324
250	300	309	321	328	335	344
310	320	329	341	348	355	404
330	340	349	401	408	415	424
350	400	409	421	428	435	444
410	420	429	441	448	455	504
430	440	449	501	508	515	524
450	500	509	521	528	535	544
510	520	529	541	548	555	604
530	540	549	601	608	615	624
550	600	609	621	628	635	644
610	620	629	641	648	655	704
640	650	659	711	718	725	734
710	719	727	738	744	751	759
740	749	757	808	814	821	829
840	849	857	908	914	921	929
940	949	957	1008	1014	1021	1029
1040	1047	1055	1106	1111	1118	1126

## Route 9 M-F / Eastbound

PCC West	Grant at Silverbell	Grant at Oracle	Grant at Park	Grant at Alvernon	Grant at Craycroft	Udall Station
7	6	5	4	3	2	1
518	524	532	538	549	558	607
536	542	550	556	607	616	625
556	602	610	616	627	636	645
616	622	630	636	647	656	705
636	642	650	656	707	716	725
656	702	710	716	727	736	745
716	722	730	736	747	756	805
736	742	750	756	807	816	825
756	802	810	816	827	836	845
816	822	830	836	847	856	905
836	842	850	856	907	916	925
856	902	910	916	927	936	945
916	922	930	936	947	956	1005
936	942	950	956	1007	1016	1025
956	1002	1010	1016	1027	1036	1045
1016	1022	1030	1036	1047	1056	1105
1036	1042	1050	1056	1107	1116	1125
1056	1102	1110	1116	1127	1136	1145
1116	1122	1130	1136	1147	1156	1205
1136	1142	1150	1156	1207	1216	1225
1156	1202	1210	1216	1227	1236	1245
1216	1222	1230	1236	1247	1256	105
1236	1242	1250	1256	107	116	125
1256	102	110	116	127	136	145
114	120	128	135	147	156	205
134	140	148	155	207	216	225
154	200	208	215	227	236	245
214	220	228	235	247	256	305
234	240	248	255	307	316	325
254	300	308	315	327	336	345
314	320	328	335	347	356	405
334	340	348	355	407	416	425
354	400	408	415	427	436	445
414	420	428	435	447	456	505
434	440	448	455	507	516	525
454	500	508	515	527	536	545
514	520	528	535	547	556	605
534	540	548	555	607	616	625
554	600	608	615	627	636	645
622	627	634	639	649	657	705
642	647	654	659	709	717	725
702	707	714	719	729	737	745
722	727	734	739	749	757	805
752	757	804	809	819	827	835
852	857	904	909	919	927	935
952	957	1004	1009	1019	1027	1035
1052	1057	1104	1109	1119	1127	1135

## Route 9 SAT / Westbound

Udall Station	Grant at Craycroft	Grant at Alvernon	Grant at Park	Grant at Oracle	Ironwood Hill at Silverbell	PCC West
1	2	3	4	5	6	7
618	626	634	645	651	658	706
718	726	734	745	751	758	806
818	826	834	845	851	858	906
918	928	937	948	954	1002	1011
1018	1028	1037	1048	1054	1102	1111
1118	1128	1137	1148	1154	1202	1211
1218	1228	1237	1248	1254	102	111
118	128	137	148	154	202	211
218	228	237	248	254	302	311
318	328	337	348	354	402	411
418	428	437	448	454	502	511
518	528	537	548	554	602	611
618	627	635	646	652	659	707
718	727	735	746	752	759	807
818	827	835	846	852	859	907

## Route 9 SAT / Eastbound

PCC West	Grant at Silverbell	Grant at Oracle	Grant at Park	Grant at Alvernon	Grant at Craycroft	Udall Station
7	6	5	4	3	2	1
629	635	642	647	657	705	713
729	735	742	747	757	805	813
824	830	838	845	856	904	913
924	930	938	945	956	1004	1013
1024	1030	1038	1045	1056	1104	1113
1124	1130	1138	1145	1156	1204	1213
1224	1230	1238	1245	1256	104	113
124	130	138	145	156	204	213
224	230	238	245	256	304	313
324	330	338	345	356	404	413
424	430	438	445	456	504	513
529	535	542	547	557	605	613
629	635	642	647	657	705	713
729	735	742	747	757	805	813
829	835	842	847	857	905	913

## Route 9 SUN / Westbound

1	2	3	4	5	6	7
718	726	734	745	751	758	806
818	826	834	845	851	858	906
918	928	937	948	954	1002	1011
1018	1028	1037	1048	1054	1102	1111
1118	1128	1137	1148	1154	1202	1211
1218	1228	1237	1248	1254	102	111
118	128	137	148	154	202	211
218	228	237	248	254	302	311
318	328	337	348	354	402	411
418	428	437	448	454	502	511
518	528	537	548	554	602	611
618	627	635	646	652	659	707
718	727	735	746	752	759	807

## Route 9 SUN / Eastbound

7	6	5	4	3	2	1
729	735	742	747	757	805	813
824	830	838	845	856	904	913
924	930	938	945	956	1004	1013
1024	1030	1038	1045	1056	1104	1113
1124	1130	1138	1145	1156	1204	1213
1224	1230	1238	1245	1256	104	113
124	130	138	145	156	204	213
224	230	238	245	256	304	313
324	330	338	345	356	404	413
424	430	438	445	456	504	513
529	535	542	547	557	605	613
629	635	642	647	657	705	713
729	735	742	747	757	805	813
829	835	842	847	857	905	913



This route travels through our new On Demand Zone.  
Esta ruta viaja por nuestra nueva Zona On Demand.

Comuníquese con el Centro de Satisfacción del Cliente de Sun Tran para obtener más información sobre artículos personales extraviados que puede haber olvidado mientras usaba nuestros servicios de tránsito. Sun Tran hace todo lo posible para recuperar los objetos perdidos; sin embargo, no somos responsables de los artículos dejados en los centros de tránsito, en las paradas de autobús, en los autobuses, tranvías o camionetas.



Retendremos los artículos durante 14 días de calendario antes de desecharlos o donarlos. Todos los artículos perecederos serán desechados inmediatamente.

## ARTÍCULOS EXTRAVIADOS, ENCONTRADOS

1. Llame a Artículos extraviados al: (520) 792-9222
2. Describa el artículo y la fecha extraviado.
3. Recoja su artículo en la oficina administrativa de Sun Tran: 3920 N. Sun Tran Blvd. (Viaje la Ruta 10 a Romero y Smoot) **Lunes Viernes** 8 a.m. - 4 p.m. (O por cita)
4. Traiga una identificación con foto válida

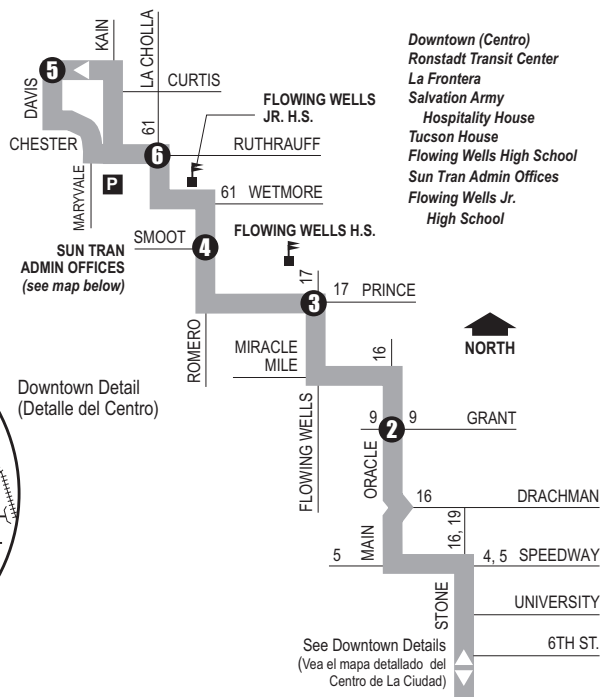
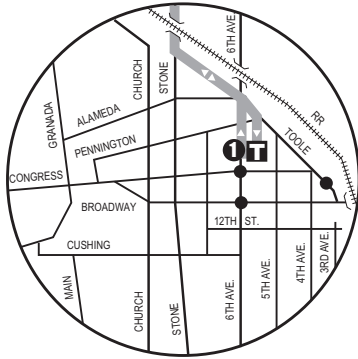


**Route 10**  
**Ruthrauff**

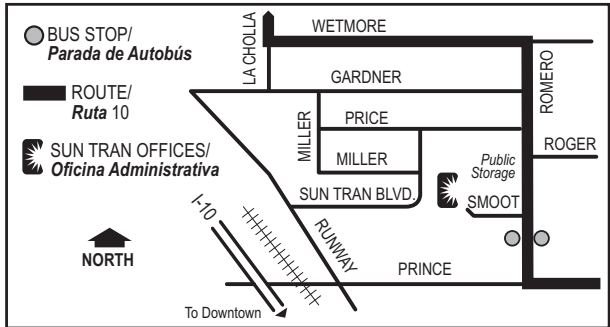
**T** Ronstadt Transit Center (Centro de Tránsito)  
Connecting to/(Conexión a):  
Sun Tran — 1,2,3,4,6,7,8,12,16,18,19,21,22,23,25  
Sun Express — 23X, 101X,102X AM, 103X,  
104X, 105X,107X,109X,110X  
Sun Link streetcar  
Sun Shuttle — 421

**PL** Sun Link Transfer Point  
(Puntos de Transbordo a Sun Link)  
● Sun Link stops (paradas de Sun Link)

**P** Park & Ride Lots (Estacione y Viaje)  
Ruthrauff/Plane



**This route travels through our new On Demand Zone.**  
*Esta ruta viaja por nuestra nueva Zona On Demand.*



Contact the Sun Tran Customer Satisfaction Center for more information about misplaced personal items you may have left behind while using our transit services. Sun Tran does its best to retrieve lost items; however, we are not responsible for items left at transit centers, at bus stops, on buses, streetcars or vans.



We will hold items for 14 calendar days before disposing of or donating them. All perishable items will be disposed of immediately.

# LOST & FOUND

1. Call Lost & Found at:  
**(520) 792-9222**
2. Describe the item and date of loss
3. Pick up your item at the Sun Tran Administrative Office:

**3920 N. Sun Tran Blvd.**  
(Ride Route 10 to Romero & Smoot)  
**Monday - Friday**  
**8 a.m. - 4 p.m.**  
(Or by appointment)

4. Bring a valid photo ID





## Route 10 M-F / Northbound

1	2	3	4	5	6
Downtown — Ronstadt Ctr.	Oracle at Grant	Prince at Flowing Wells	Romero at Smoot	Davis at Curtis	La Cholla at Ruthrauff
600	610	619	622	633	638
630	640	649	652	703	708
700	711	720	723	734	740
730	741	750	753	804	810
800	811	820	823	834	840
830	841	850	853	904	910
900	911	920	923	934	940
930	941	950	953	1004	1010
1000	1011	1020	1023	1034	1040
1030	1041	1050	1053	1104	1110
1100	1111	1120	1123	1134	1140
1130	1141	1150	1153	1204	1210
1200	1211	1220	1223	1234	1240
1230	1241	1250	1253	104	110
100	111	120	123	134	140
130	141	150	153	204	210
200	212	222	225	236	242
230	242	252	255	306	312
300	312	322	325	336	342
330	342	352	355	406	412
400	412	422	425	436	442
430	442	452	455	506	512
500	512	522	525	536	542
530	542	552	555	606	612
600	610	619	622	633	638
630	640	649	652	703	708
700	709	718	721	732	737
735	744	753	756	807	812
835	844	853	856	907	912
935	944	953	956	1007	1012
1035	1044	1053	1056	1107	1112

## Route 10 M-F / Southbound

6	4	3	2	1
La Cholla at Ruthrauff	Romero at Smoot	Flowing Wells at Prince	Oracle at Grant	Downtown — Ronstadt Ctr.
513	518	522	530	540
556	601	605	614	625
626	631	635	644	655
656	701	705	714	725
726	731	735	744	755
756	801	805	814	825
826	831	835	844	855
856	901	905	914	925
926	931	935	944	955
956	1001	1005	1014	1025
1026	1031	1035	1044	1055
1056	1101	1105	1114	1125
1126	1131	1135	1144	1155
1156	1201	1205	1214	1225
1226	1231	1235	1244	1255
1256	101	105	114	125
126	131	135	144	155
155	200	204	214	225
225	230	234	244	255
255	300	304	314	325
325	330	334	344	355
355	400	404	414	425
425	430	434	444	455
455	500	504	514	525
525	530	534	544	555
556	601	605	614	625
626	631	635	644	655
658	703	707	715	725
753	758	802	810	820
853	858	902	910	920
953	958	1002	1010	1020

## Route 10 SAT / Northbound

1	2	3	4	5	6
630	639	648	651	701	706
730	739	748	751	801	806
830	839	848	851	901	906
930	941	950	953	1004	1010
1030	1041	1050	1053	1104	1110
1130	1141	1150	1153	1204	1210
1230	1241	1250	1253	104	110
130	141	150	153	204	210
230	241	250	253	304	310
330	341	350	353	404	410
430	441	450	453	504	510
530	541	550	553	604	610
630	639	648	651	701	706
730	739	748	751	801	806
830	839	848	851	901	906

## Route 10 SAT / Southbound

6	4	3	2	1
528	532	536	545	555
628	632	636	645	655
728	732	736	745	755
828	832	836	845	855
925	930	934	944	955
1025	1030	1034	1044	1055
1125	1130	1134	1144	1155
1225	1230	1234	1244	1255
125	130	134	144	155
225	230	234	244	255
325	330	334	344	355
425	430	434	444	455
525	530	534	544	555
628	632	636	645	655
728	732	736	745	755

## Route 10 SUN / Northbound

1	2	3	4	5	6
630	639	648	651	701	706
730	739	748	751	801	806
830	839	848	851	901	906
930	941	950	953	1004	1010
1030	1041	1050	1053	1104	1110
1130	1141	1150	1153	1204	1210
1230	1241	1250	1253	104	110
130	141	150	153	204	210
230	241	250	253	304	310
330	341	350	353	404	410
430	441	450	453	504	510
530	541	550	553	604	610
630	639	648	651	701	706
730	739	748	751	801	806

## Route 10 SUN / Southbound

6	4	3	2	1
630	634	638	647	657
730	734	738	747	757
830	834	838	847	857
929	934	938	948	959
1029	1034	1038	1048	1059
1129	1134	1138	1148	1159
1229	1234	1238	1248	1259
129	134	138	148	159
229	234	238	248	259
329	334	338	348	359
429	434	438	448	459
529	534	538	548	559
630	634	638	647	657
730	734	738	747	757

10

**Route 11 FTN**

**Alvernon**

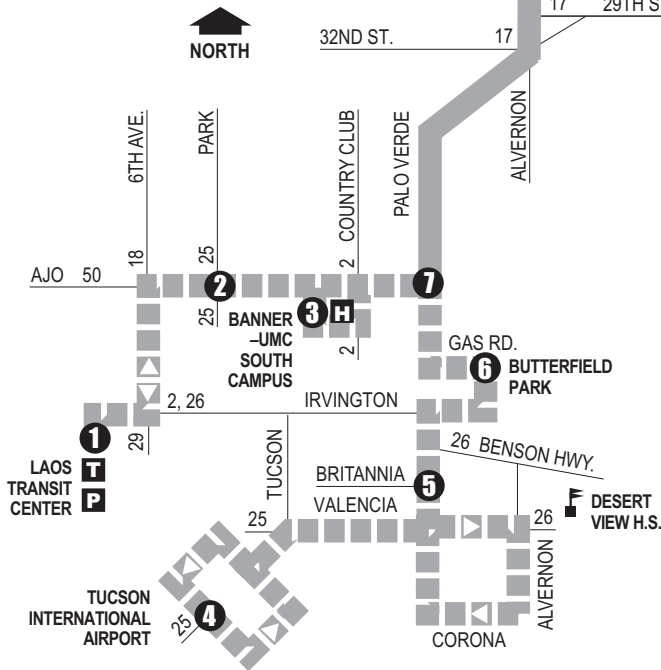
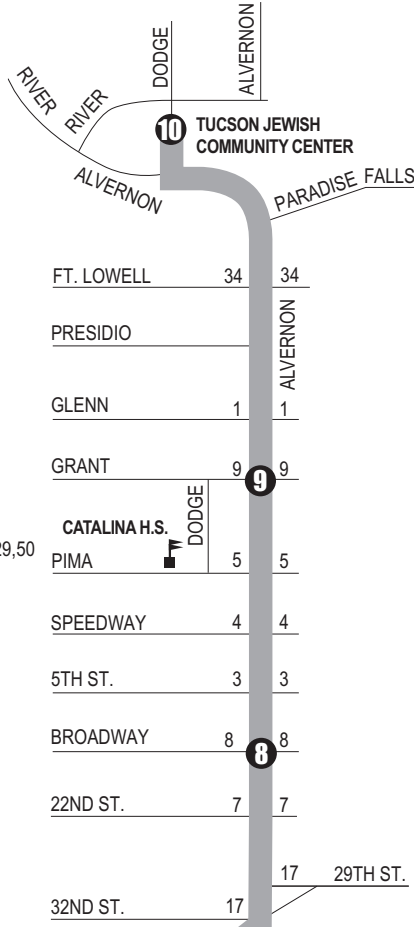
- Roy Laos Transit Center
- El Pueblo Neighborhood Center
- Tucson Rodeo Grounds
- Banner - UMC South Campus MVD
- Tanque Verde Swap Meet
- Gospel Rescue Mission
- La Frontera Center
- HomeGoods Distribution Center
- Desert View High School
- Tucson International Airport
- Palo Verde Industrial Park
- Butterfield Park
- Randolph Recreation Center
- DIRECT Center for Independence
- Catalina High School
- Jewish Community Center

**T** Laos Transit Center (Centro de Tránsito)  
 Connecting to/(Conexión a):  
 Sun Tran — 2, 12, 18, 23, 24, 25, 26, 27, 29, 50  
 Sun Express — 204X, 203X  
 Sun Shuttle — 421, 430, 440, 486

**P** Park & Ride Lot (Estacione y Viaje)  
 Laos Transit Center/Irvington

■ ■ ■ Designated trips only  
 (Viajes designados solamente)

**FTN** Buses every 20 minutes  
 on weekdays, 6AM-6PM  
 (Autobuses cada 20 minutos  
 entre semana, 6AM-6PM)



This route travels through our new On Demand Zone.  
 Esta ruta viaja por nuestra nueva Zona On Demand.

# Route 11 M-F / Northbound

Laos Transit Center	Ajo at Park	Banner—JMC South Campus	Tucson Airport	Palo Verde at Valencia (Briannia)	Butterfield Park	Palo Verde at Ajo	Alvernon at Broadway	Alvernon at Grant	Dodge at River
1	2	3	4	5	6	7	8	9	10
523	529	535	—	—	—	540	550	559	605
—	—	—	531	543	550	555	605	614	620
553	559	605	—	—	—	610	620	629	635
—	—	—	601	613	620	625	635	644	650
618	625	632	—	—	—	637	648	658	705
—	—	—	628	640	647	652	703	713	720
648	655	702	—	—	—	707	718	728	735
—	—	—	658	710	717	722	733	743	750
718	725	732	—	—	—	737	748	758	805
—	—	—	728	740	747	752	803	813	820
748	755	802	—	—	—	807	818	828	835
—	—	—	758	810	817	822	833	843	850
818	825	832	—	—	—	837	848	858	905
—	—	—	828	840	847	852	903	913	920
848	855	902	—	—	—	907	918	928	935
—	—	—	858	910	917	922	933	943	950
918	925	932	—	—	—	937	948	958	1005
—	—	—	928	940	947	952	1003	1013	1020
948	955	1002	—	—	—	1007	1018	1028	1035
—	—	—	958	1010	1017	1022	1033	1043	1050
1018	1025	1032	—	—	—	1037	1048	1058	1105
—	—	—	1028	1040	1047	1052	1103	1113	1120
1048	1055	1102	—	—	—	1107	1118	1128	1135
—	—	—	1058	1110	1117	1122	1133	1143	1150
1118	1125	1132	—	—	—	1137	1148	1158	1205
—	—	—	1128	1140	1147	1152	1203	1213	1220
1148	1155	1202	—	—	—	1207	1218	1228	1235
—	—	—	1158	1210	1217	1222	1233	1243	1250
1218	1225	1232	—	—	—	1237	1248	1258	105
—	—	—	1228	1240	1247	1252	103	113	120
1248	1255	102	—	—	—	107	118	128	135
—	—	—	1258	110	117	122	133	143	150
117	124	131	—	—	—	136	147	158	205
—	—	—	126	139	146	151	202	213	220
147	154	201	—	—	—	206	217	228	235
—	—	—	156	209	216	221	232	243	250
217	224	231	—	—	—	236	247	258	305
—	—	—	226	239	246	251	302	313	320
247	254	301	—	—	—	306	317	328	335
—	—	—	256	309	316	321	332	343	350
317	324	331	—	—	—	336	347	358	405
—	—	—	326	339	346	351	402	413	420
347	354	401	—	—	—	406	417	428	435
—	—	—	356	409	416	421	432	443	450
417	424	431	—	—	—	436	447	458	505
—	—	—	426	439	446	451	502	513	520
447	454	501	—	—	—	506	517	528	535
—	—	—	456	509	516	521	532	543	550
521	527	533	—	—	—	538	548	558	605
—	—	—	529	541	548	553	603	613	620
606	612	618	—	—	—	623	633	643	650
—	—	—	635	646	653	657	706	714	720
712	717	723	—	—	—	727	736	744	750
—	—	—	735	746	753	757	806	814	820
812	817	823	—	—	—	827	836	844	850
—	—	—	835	846	853	857	906	914	920
912	917	923	—	—	—	927	936	944	950
—	—	—	935	946	953	957	1006	1014	1020
1012	1017	1023	—	—	—	1027	1036	1044	1050
—	—	—	1035	1046	1053	1057	1106	1114	1120
1112	1117	1123	—	—	—	1127	1136	1144	1150
—	—	—	1135	1146	1153	1157	1206	1214	1220

# Route 11 M-F / Southbound

Dodge at River	Alvernon at Grant	Alvernon at Broadway	Palo Verde at Ajo (SW)	Butterfield Park	Palo Verde at Valencia (Briannia)	Tucson Airport	Ajo at Palo Verde (NW)	Banner—JMC South Campus	Ajo at Park	Laos Transit Center
10	9	8	7	6	5	4	3	2	1	0
455	501	509	519	522	529	542	—	—	—	—
510	516	524	—	—	—	—	534	537	543	550
525	531	539	549	552	559	612	—	—	—	—
540	546	554	—	—	—	—	604	607	613	620
555	601	609	619	622	629	642	—	—	—	—
610	617	626	—	—	—	—	637	640	646	654
625	632	641	652	655	703	717	—	—	—	—
640	647	656	—	—	—	—	707	710	716	724
655	702	711	722	725	733	747	—	—	—	—
710	718	728	—	—	—	—	739	743	750	758
725	733	743	754	758	806	820	—	—	—	—
740	748	758	—	—	—	—	809	813	820	828
755	803	813	824	828	836	850	—	—	—	—
810	818	828	—	—	—	—	839	843	850	858
825	833	843	854	858	906	920	—	—	—	—
840	848	858	—	—	—	—	909	913	920	928
855	903	913	924	928	936	950	—	—	—	—
910	918	928	—	—	—	—	939	943	950	958
925	933	943	954	958	1006	1020	—	—	—	—
940	948	958	—	—	—	—	1009	1013	1020	1028
955	1003	1013	1024	1028	1036	1050	—	—	—	—
1010	1018	1028	—	—	—	—	1039	1043	1050	1058
1025	1033	1043	1054	1058	1106	1120	—	—	—	—
1040	1048	1058	—	—	—	—	1109	1113	1120	1128
1055	1103	1113	1124	1128	1136	1150	—	—	—	—
1110	1118	1128	—	—	—	—	1139	1143	1150	1158
1125	1133	1143	1154	1158	1206	1220	—	—	—	—
1140	1148	1158	—	—	—	—	1209	1213	1220	1228
1155	1203	1213	1224	1228	1236	1250	—	—	—	—
1210	1218	1228	—	—	—	—	1239	1243	1250	1258
1225	1233	1243	1254	1258	106	120	—	—	—	—
1240	1248	1258	—	—	—	—	109	113	120	128
1255	103	113	124	128	136	150	—	—	—	—
110	118	128	—	—	—	—	139	143	150	158
125	133	143	154	158	206	220	—	—	—	—
140	148	158	—	—	—	—	209	213	220	228
155	203	213	224	228	236	250	—	—	—	—
210	218	228	—	—	—	—	239	243	250	258
225	233	243	254	258	306	321	—	—	—	—
240	248	258	—	—	—	—	309	313	320	328
255	303	313	324	328	336	351	—	—	—	—
310	318	328	—	—	—	—	339	343	350	358
325	333	343	354	358	406	421	—	—	—	—
340	348	358	—	—	—	—	409	413	420	428
355	403	413	424	428	436	451	—	—	—	—
410	418	428	—	—	—	—	439	443	450	458
425	433	443	454	458	506	521	—	—	—	—
440	448	458	—	—	—	—	509	513	520	528
455	503	513	524	528	536	551	—	—	—	—
510	518	528	—	—	—	—	539	543	550	558
525	533	543	554	558	606	621	—	—	—	—
540	548	558	—	—	—	—	609	613	620	628
555	603	613	624	628	636	651	—	—	—	—
610	617	626	—	—	—	—	637	640	646	654
640	647	656	707	710	718	732	—	—	—	—
710	716	724	—	—	—	—	734	737	742	749
740	746	754	804	807	814	827	—	—	—	—
810	816	824	—	—	—	—	834	837	842	849
840	846	854	904	907	914	927	—	—	—	—
910	916	924	—	—	—	—	934	937	942	949
940	946	954	1004	1007	1014	1027	—	—	—	—
1010	1016	1024	—	—	—	—	1034	1037	1042	1049
1040	1046	1054	1104	1107	1114	1127	—	—	—	—

## Route 11 SAT / Northbound

1	2	3	4	5	6	7	8	9	10
Laos Transit Center	Ajo at Park	Banner—JMC South Campus	Tucson Airport	Palo Verde at Valencia (Britannia)	Butterfield Park	Palo Verde at Ajo	Alvernon at Broadway	Alvernon at Grant	Dodge at River
—	—	—	539	550	557	602	611	619	625
614	620	626	—	—	—	631	640	649	655
—	—	—	639	650	657	702	711	719	725
714	720	726	—	—	—	731	740	749	755
—	—	—	739	750	757	802	811	819	825
814	820	826	—	—	—	831	840	849	855
—	—	—	839	850	857	902	911	919	925
914	920	926	—	—	—	931	940	949	955
—	—	—	935	947	954	959	1009	1018	1025
1010	1017	1024	—	—	—	1029	1039	1048	1055
—	—	—	1035	1047	1054	1059	1109	1118	1125
1110	1117	1124	—	—	—	1129	1139	1148	1155
—	—	—	1135	1147	1154	1159	1209	1218	1225
1210	1217	1224	—	—	—	1229	1239	1248	1255
—	—	—	1235	1247	1254	1259	109	118	125
110	117	124	—	—	—	129	139	148	155
—	—	—	135	147	154	159	209	218	225
210	217	224	—	—	—	229	239	248	255
—	—	—	235	247	254	259	309	318	325
310	317	324	—	—	—	329	339	348	355
—	—	—	335	347	354	359	409	418	425
410	417	424	—	—	—	429	439	448	455
—	—	—	435	447	454	459	509	518	525
510	517	524	—	—	—	529	539	548	555
—	—	—	539	550	557	602	611	619	625
615	621	627	—	—	—	632	641	649	655
—	—	—	639	650	657	702	711	719	725
715	721	727	—	—	—	732	741	749	755
—	—	—	739	750	757	802	811	819	825
845	851	857	—	—	—	902	911	919	925

## Route 11 SAT / Southbound

10	9	8	7	6	5	4	3	2	1	
Dodge at River	Alvernon at Grant	Alvernon at Broadway	Palo Verde at Ajo (SW)	Butterfield Park	Palo Verde at Valencia (Britannia)	Tucson Airport	Ajo at Palo Verde (NW)	Banner—JMC South Campus	Ajo at Park	Laos Transit Center
515	522	531	540	544	550	603	—	—	—	—
600	607	616	—	—	—	—	625	628	634	640
630	637	646	655	659	705	718	—	—	—	—
700	707	716	—	—	—	—	725	728	734	740
730	737	746	755	759	805	818	—	—	—	—
800	807	816	—	—	—	—	825	828	834	840
830	837	846	855	859	905	918	—	—	—	—
900	907	916	—	—	—	—	925	928	934	940
930	937	946	955	959	1005	1018	—	—	—	—
1000	1008	1018	—	—	—	—	1028	1032	1038	1045
1030	1038	1048	1058	1103	1110	1123	—	—	—	—
1100	1108	1118	—	—	—	—	1128	1132	1138	1145
1130	1138	1148	1158	1203	1210	1223	—	—	—	—
1200	1208	1218	—	—	—	—	1228	1232	1238	1245
1230	1238	1248	1258	103	110	123	—	—	—	—
100	108	118	—	—	—	—	128	132	138	145
130	138	148	158	203	210	223	—	—	—	—
200	208	218	—	—	—	—	228	232	238	245
230	238	248	258	303	310	323	—	—	—	—
300	308	318	—	—	—	—	328	332	338	345
330	338	348	358	403	410	423	—	—	—	—
400	408	418	—	—	—	—	428	432	438	445
430	438	448	458	503	510	523	—	—	—	—
500	508	518	—	—	—	—	528	532	538	545
530	538	548	558	603	610	623	—	—	—	—
600	607	616	—	—	—	—	625	628	634	640
630	637	646	655	659	705	718	—	—	—	—
700	707	716	—	—	—	—	725	728	734	740
730	737	746	755	759	805	818	—	—	—	—
800	807	816	—	—	—	—	825	828	834	840

## Route 11 SUN / Northbound

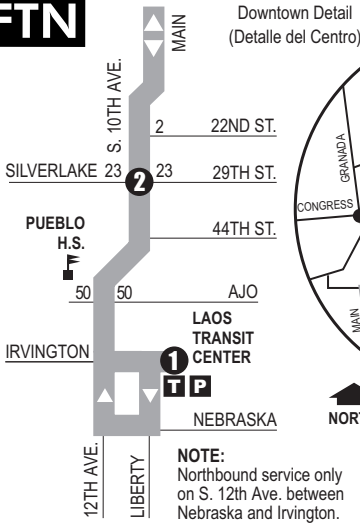
1	2	3	4	5	6	7	8	9	10
—	—	—	539	550	557	602	611	619	625
614	620	626	—	—	—	631	640	649	655
—	—	—	639	650	657	702	711	719	725
714	720	726	—	—	—	731	740	749	755
—	—	—	739	750	757	802	811	819	825
814	820	826	—	—	—	831	840	849	855
—	—	—	839	850	857	902	911	919	925
914	920	926	—	—	—	931	940	949	955
—	—	—	935	947	954	959	1009	1018	1025
1010	1017	1024	—	—	—	1029	1039	1048	1055
—	—	—	1035	1047	1054	1059	1109	1118	1125
1110	1117	1124	—	—	—	1129	1139	1148	1155
—	—	—	1135	1147	1154	1159	1209	1218	1225
1210	1217	1224	—	—	—	1229	1239	1248	1255
—	—	—	1235	1247	1254	1259	109	118	125
110	117	124	—	—	—	129	139	148	155
—	—	—	135	147	154	159	209	218	225
210	217	224	—	—	—	229	239	248	255
—	—	—	235	247	254	259	309	318	325
310	317	324	—	—	—	329	339	348	355
—	—	—	335	347	354	359	409	418	425
410	417	424	—	—	—	429	439	448	455
—	—	—	435	447	454	459	509	518	525
510	517	524	—	—	—	529	539	548	555
—	—	—	539	550	557	602	611	619	625
615	621	627	—	—	—	632	641	649	655
—	—	—	639	650	657	702	711	719	725
715	721	727	—	—	—	732	741	749	755
—	—	—	739	750	757	802	811	819	825

## Route 11 SUN / Southbound

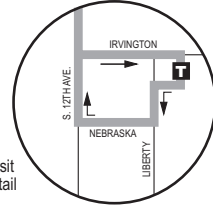
10	9	8	7	6	5	4	3	2	1
515	522	531	540	544	550	603	—	—	—
600	607	616	—	—	—	—	625	628	634
630	637	646	655	659	705	718	—	—	—
700	707	716	—	—	—	—	725	728	734
730	737	746	755	759	805	818	—	—	—
800	807	816	—	—	—	—	825	828	834
830	837	846	855	859	905	918	—	—	—
900	907	916	—	—	—	—	925	928	934
930	937	946	955	959	1005	1018	—	—	—
1000	1008	1018	—	—	—	—	1028	1032	1038
1030	1038	1048	1058	1103	1110	1123	—	—	—
1100	1108	1118	—	—	—	—	1128	1132	1138
1130	1138	1148	1158	1203	1210	1223	—	—	—
1200	1208	1218	—	—	—	—	1228	1232	1238
1230	1238	1248	1258	103	110	123	—	—	—
100	108	118	—	—	—	—	128	132	138
130	138	148	158	203	210	223	—	—	—
200	208	218	—	—	—	—	228	232	238
230	238	248	258	303	310	323	—	—	—
300	308	318	—	—	—	—	328	332	338
330	338	348	358	403	410	423	—	—	—
400	408	418	—	—	—	—	428	432	438
430	438	448	458	503	510	523	—	—	—
500	508	518	—	—	—	—	528	532	538
530	538	548	558	603	610	623	—	—	—
600	607	616	—	—	—	—	625	628	634
630	637	646	655	659	705	718	—	—	—
700	707	716	—	—	—	—	725	728	734
730	737	746	755	759	805	818	—	—	—

**Route 12 FTN**

**10th/12th Avenue**



- Roy Laos Transit Center
- El Pueblo Neighborhood Center
- Tucson Rodeo Grounds
- Pueblo High School
- South Tucson
- Downtown (Centro)
- Tucson Convention Center
- La Frontera
- Ronstadt Transit Center
- Joel D. Valdez Main Library
- ADA/Special Services
- Pima County Superior Court



**Route 12 M-F Northbound**

**Route 12 M-F Southbound**

- P** Park & Ride Lots (Estacione y Viaje)  
Laos Transit Center/Irvington
- T** Ronstadt Transit Center (Centro de Tránsito)  
Connecting to/(Conexión a):  
Sun Tran — 1,2,3,4,6,7,8,10,16,18,19,21,22,23,25  
Sun Express — 23X, 101X, 102X AM, 103X, 104X, 105X, 107X, 109X, 110X  
Sun Link streetcar  
Sun Shuttle — 421
- T** Laos Transit Center (Centro de Tránsito)  
Connecting to/(Conexión a):  
Sun Tran — 2, 11, 18, 23, 24, 25, 26, 27, 29, 50  
Sun Express — 203X, 204X  
Sun Shuttle — 421, 430, 440, 486
- TP** Sun Link Transfer Point  
(Puntos de Transbordo a Sun Link)  
● Sun Link stops (paradas de Sun Link)


**FTN** Buses every 20 minutes on weekdays, 6AM-6PM (Autobuses cada 20 minutos entre semana, 6AM-6PM)

Laos Transit Center	10th Ave. at 29th St.	Downtown - Ronstadt Ctr.
503	516	525
602	615	625
622	635	645
640	655	705
700	715	725
720	735	745
740	755	805
800	815	825
820	835	845
841	855	905
901	915	925
921	935	945
941	955	1005
1001	1015	1025
1021	1035	1045
1041	1055	1105
1101	1115	1125
1121	1135	1145
1141	1155	1205
1201	1215	1225
1221	1235	1245
1239	1254	105
1259	114	125
119	134	145
139	154	205
159	214	225
219	234	245
239	254	305
259	314	325
319	334	345
339	354	405
359	414	425
419	434	445
439	454	505
459	514	525
519	534	545
541	555	605
601	615	625
631	645	655
703	716	725
733	746	755
803	816	825
833	846	855
903	916	925
933	946	955
1003	1016	1025
1033	1046	1055
1103	1116	1125
1133	1146	1155


Downtown - Ronstadt Ctr.	10th Ave. at 29th St.	Laos Transit Center
530	540	550
630	641	652
650	701	712
710	721	732
730	741	752
750	801	812
810	821	832
830	841	852
850	901	912
910	921	932
930	941	952
950	1001	1012
1010	1021	1032
1030	1041	1052
1050	1101	1112
1110	1121	1132
1130	1141	1152
1150	1201	1212
1210	1221	1232
1230	1241	1252
1250	101	112
110	121	133
130	141	153
150	201	213
210	221	233
230	241	253
250	301	313
310	321	333
330	341	353
350	401	413
410	422	434
430	442	454
450	502	514
510	522	534
530	542	554
600	611	622
630	641	652
700	710	720
730	740	750
800	810	820
830	840	850
900	910	920
930	940	950
1000	1010	1020
1030	1040	1050
1100	1110	1120
1130	1140	1150
1200	1210	1220

**12**

## Route 12 SAT / Northbound

Laos Transit Center 	10th Ave. at 29th St.	Downtown Ronstadt Ctr.
①	②	③
533	546	555
603	616	625
633	646	655
703	716	725
733	746	755
803	816	825
833	846	855
900	915	925
930	945	955
1000	1015	1025
1030	1045	1055
1100	1115	1125
1130	1145	1155
1200	1215	1225
1230	1245	1255
100	115	125
130	145	155
200	215	225
230	245	255
300	315	325
330	345	355
400	415	425
430	445	455
500	515	525
530	545	555
633	646	655
733	746	755
833	846	855

## Route 12 SAT / Southbound

Downtown Ronstadt Ctr.	10th Ave. at 29th St.	Laos Transit Center 
③	②	①
600	610	622
630	640	652
700	710	722
730	740	752
800	810	822
830	840	852
900	911	924
930	941	954
1000	1011	1024
1030	1041	1054
1100	1111	1124
1130	1141	1154
1200	1211	1224
1230	1241	1254
100	111	124
130	141	154
200	211	224
230	241	254
300	311	324
330	341	354
400	411	424
430	441	454
500	511	524
530	541	554
600	610	622
700	710	722
800	810	822
900	910	922

## Route 12 SUN / Northbound

①	②	③
603	616	625
633	646	655
703	716	725
733	746	755
803	816	825
833	846	855
900	915	925
930	945	955
1000	1015	1025
1030	1045	1055
1100	1115	1125
1130	1145	1155
1200	1215	1225
1230	1245	1255
100	115	125
130	145	155
200	215	225
230	245	255
300	315	325
330	345	355
400	415	425
430	445	455
500	515	525
530	545	555
633	646	655
733	746	755

## Route 12 SUN / Southbound

③	②	①
630	640	652
700	710	722
730	740	752
800	810	822
830	840	852
900	911	924
930	941	954
1000	1011	1024
1030	1041	1054
1100	1111	1124
1130	1141	1154
1200	1211	1224
1230	1241	1254
100	111	124
130	141	154
200	211	224
230	241	254
300	311	324
330	341	354
400	411	424
430	441	454
500	511	524
530	541	554
600	610	622
700	710	722
800	810	822

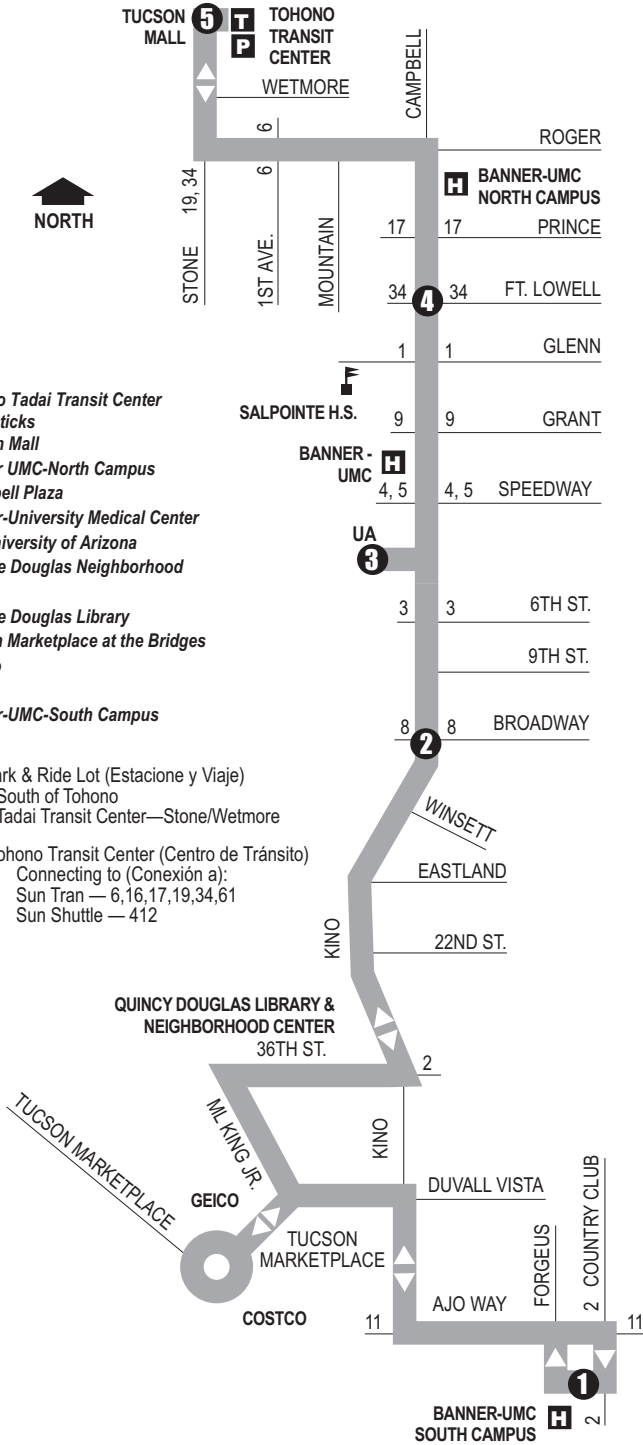
**Route 15**  
**Campbell**



- Tohono Tadaí Transit Center
- Funtasticks
- Tucson Mall
- Banner UMC-North Campus
- Campbell Plaza
- Banner-University Medical Center
- The University of Arizona
- Quincie Douglas Neighborhood Center
- Quincie Douglas Library
- Tucson Marketplace at the Bridges
- Costco
- GEICO
- Banner-UMC-South Campus

**P** Park & Ride Lot (Estacione y Viaje)  
South of Tohono  
Tadaí Transit Center—Stone/Wetmore

**T** Tohono Transit Center (Centro de Tránsito)  
Connecting to (Conexión a):  
Sun Tran — 6,16,17,19,34,61  
Sun Shuttle — 412



This route travels through our new On Demand Zone.  
*Esta ruta viaja por nuestra nueva Zona On Demand.*

## Route 15 M-F / Northbound

1	2	3	4	5
Banner JMC South Campus	Campbell at Broadway	UA Mall	Campbell at Ft. Lowell	Tohono Tadaí Transit Ctr.
530	541	545	554	605
558	611	615	625	637
628	641	645	655	707
656	709	715	726	740
726	739	745	756	810
756	809	815	826	840
826	839	845	856	910
857	910	915	926	940
927	940	945	956	1010
957	1010	1015	1026	1040
1027	1040	1045	1056	1110
1057	1110	1115	1126	1140
1127	1140	1145	1156	1210
1157	1210	1215	1226	1240
1227	1240	1245	1256	110
1257	110	115	126	140
127	140	145	156	210
155	209	215	228	242
225	239	245	258	312
255	309	315	328	342
325	339	345	358	412
355	409	415	428	442
425	439	445	458	512
455	509	515	528	542
525	539	545	558	612
557	610	615	626	638
627	640	645	656	708
701	712	716	725	736
800	811	815	824	835
900	911	915	924	935
1000	1011	1015	1024	1035

## Route 15 M-F / Southbound

6	4	3	2	1
Tohono Tadaí Transit Ctr.	Campbell at Ft. Lowell	UA Mall	Campbell at Broadway	Banner JMC South Campus
524	536	545	549	603
553	605	615	620	635
623	635	645	650	705
649	703	715	720	736
719	733	745	750	806
749	803	815	820	836
819	833	845	850	906
849	903	915	920	936
919	933	945	950	1006
949	1003	1015	1020	1036
1019	1033	1045	1050	1106
1049	1103	1115	1120	1136
1119	1133	1145	1150	1206
1149	1203	1215	1220	1236
1219	1233	1245	1250	106
1249	103	115	120	136
119	133	145	150	206
148	203	215	220	236
218	233	245	250	306
248	303	315	320	336
318	333	345	350	406
348	403	415	420	436
418	433	445	450	506
448	503	515	520	536
518	533	545	550	606
550	604	615	620	635
654	706	715	719	733
754	806	815	819	833
854	906	915	919	933
954	1006	1015	1019	1033

# NEW! Sun Shuttle Dial-a-Ride Marana/Avra Valley

### Book a trip:

- Download the app
- Visit [Suntran.com/sunshuttle](http://Suntran.com/sunshuttle)
- Call (520) 792-9222





## Route 15 SAT / Northbound

1	2	3	4	5
638	650	655	705	716
738	750	755	805	816
838	850	855	905	916
936	950	955	1006	1018
1036	1050	1055	1106	1118
1136	1150	1155	1206	1218
1236	1250	1255	106	118
136	150	155	206	218
236	250	255	306	318
336	350	355	406	418
436	450	455	506	518
536	550	555	606	618
638	650	655	705	716
738	750	755	805	816
838	850	855	905	916

## Route 15 SAT / Southbound

5	4	3	2	1
644	656	706	710	724
744	756	806	810	824
841	855	906	910	925
941	955	1006	1010	1025
1041	1055	1106	1110	1125
1141	1155	1206	1210	1225
1241	1255	106	110	125
141	155	206	210	225
241	255	306	310	325
341	355	406	410	425
441	455	506	510	525
544	556	606	610	624
644	656	706	710	724
744	756	806	810	824
844	856	906	910	924

## Route 15 SUN / Northbound

1	2	3	4	5
706	718	723	733	744
806	818	823	833	844
904	918	923	934	946
1004	1018	1023	1034	1046
1104	1118	1123	1134	1146
1204	1218	1223	1234	1246
104	118	123	134	146
204	218	223	234	246
304	318	323	334	346
404	418	423	434	446
504	518	523	534	546
606	618	623	633	644
706	718	723	733	744

## Route 15 SUN / Southbound

5	4	3	2	1
718	730	740	744	758
818	830	840	844	858
915	929	940	944	959
1015	1029	1040	1044	1059
1115	1129	1140	1144	1159
1215	1229	1240	1244	1259
115	129	140	144	159
215	229	240	244	259
315	329	340	344	359
415	429	440	444	459
515	529	540	544	559
618	630	640	644	658
718	730	740	744	758

15



**UNIVERSITY OF ARIZONA**

THE UNIVERSITY OF ARIZONA

 sun tran

Take Routes 1, 3, 4, 5, 6 & 15 to get there!



## Route 16 M-F / Northbound

Downtown - Ronstadt Ctr.	Oracle at Grant	Tohono Tada Transit Ctr.	Ina at Oracle - NW Corner	Ina at La Cholla	Lowe's at Ina
530	540	552	603	608	616
600	610	623	636	642	651
630	640	653	706	712	721
700	711	725	—	—	—
715	726	740	753	759	808
730	741	755	—	—	—
745	756	810	823	829	838
800	811	825	—	—	—
815	826	840	853	859	908
830	841	855	—	—	—
845	856	910	923	929	938
900	911	926	—	—	—
915	926	941	954	1000	1009
930	941	956	—	—	—
945	956	1011	1024	1030	1039
1000	1011	1026	—	—	—
1015	1026	1041	1054	1100	1109
1030	1041	1056	—	—	—
1045	1056	1111	1124	1130	1139
1100	1111	1126	—	—	—
1115	1126	1141	1154	1200	1209
1130	1141	1156	—	—	—
1145	1156	1211	1224	1230	1239
1200	1211	1226	—	—	—
1215	1226	1241	1254	100	109
1230	1241	1256	—	—	—
1245	1256	111	124	130	139
100	112	128	—	—	—
115	127	143	157	203	213
130	142	158	—	—	—
145	157	213	227	233	243
200	212	228	—	—	—
215	227	243	257	303	313
230	242	258	—	—	—
245	257	313	327	333	343
300	312	328	—	—	—
315	327	343	357	403	413
330	342	358	—	—	—
345	357	413	427	433	443
400	412	428	—	—	—
415	427	443	457	503	513
430	442	458	—	—	—
445	457	513	527	533	543
500	512	528	—	—	—
515	527	543	557	603	613
530	542	558	—	—	—
545	557	613	627	633	643
600	611	625	—	—	—
615	626	640	653	659	708
645	656	710	723	729	738
715	725	737	—	—	—
745	755	807	819	824	832
815	825	837	—	—	—
845	855	907	919	924	932
915	925	937	—	—	—
945	955	1007	1019	1024	1032
1015	1025	1037	—	—	—
1045	1055	1107	1119	1124	1132
1115	1125	1137	—	—	—

## Route 16 M-F / Southbound

Lowe's at Ina	Ina at La Cholla	Oracle at Ina	Tohono Tada Transit Ctr.	Oracle at Grant	Downtown - Ronstadt Ctr.
506	512	518	528	546	555
533	540	546	557	615	625
603	610	616	627	645	655
—	—	—	641	659	710
629	637	643	656	714	725
—	—	—	711	729	740
659	707	713	726	744	755
—	—	—	741	759	810
729	737	743	756	814	825
—	—	—	811	829	840
759	807	813	826	844	855
—	—	—	841	859	910
829	837	843	856	914	925
—	—	—	911	929	940
859	907	913	926	944	955
—	—	—	941	959	1010
929	937	943	956	1014	1025
—	—	—	1011	1029	1040
959	1007	1013	1026	1044	1055
—	—	—	1041	1059	1110
1029	1037	1043	1056	1114	1125
—	—	—	1111	1129	1140
1059	1107	1113	1126	1144	1155
—	—	—	1141	1159	1210
1129	1137	1143	1156	1214	1225
—	—	—	1211	1229	1240
1159	1207	1213	1226	1244	1255
—	—	—	1239	1259	110
1227	1235	1241	1254	114	125
—	—	—	109	129	140
1257	105	111	124	144	155
—	—	—	139	159	210
127	135	141	154	214	225
—	—	—	209	229	240
157	205	211	224	244	255
—	—	—	239	259	310
227	235	241	254	314	325
—	—	—	309	329	340
257	305	311	324	344	355
—	—	—	338	358	410
325	333	339	353	413	425
—	—	—	408	428	440
355	403	409	423	443	455
—	—	—	438	458	510
425	433	439	453	513	525
—	—	—	508	528	540
455	503	509	523	543	555
—	—	—	541	559	610
544	552	558	610	629	640
—	—	—	643	700	710
650	657	702	712	730	740
—	—	—	743	800	810
750	757	802	812	830	840
—	—	—	843	900	910
850	857	902	912	930	940
—	—	—	943	1000	1010
950	957	1002	1012	1030	1040
—	—	—	1043	1100	1110
1050	1057	1102	1112	1130	1140

**Spot a bus stop that needs some care?**  
 Let us know! Submit online: [SunTran.com/Contact-Us](http://SunTran.com/Contact-Us)  
 Or call: (520) 792-9222

## Route 16 SAT / Northbound

Downtown - Ronstadt Ctr.	Oracle at Grant	Tohono Tada Transit Ctr.	Ina at Oracle - NW Corner	Ina at La Cholla	Lowe's at Ina
1	2	3	4	5	6
600	610	623	635	641	649
630	640	653	—	—	—
700	710	723	735	741	749
730	740	753	—	—	—
800	810	823	835	841	849
815	825	838	—	—	—
830	840	853	—	—	—
845	855	908	—	—	—
900	911	926	939	945	954
915	926	941	—	—	—
930	941	956	—	—	—
945	956	1011	—	—	—
1000	1011	1026	1039	1045	1054
1015	1026	1041	—	—	—
1030	1041	1056	—	—	—
1045	1056	1111	—	—	—
1100	1111	1126	1139	1145	1154
1115	1126	1141	—	—	—
1130	1141	1156	—	—	—
1145	1156	1211	—	—	—
1200	1211	1226	1239	1245	1254
1215	1226	1241	—	—	—
1230	1241	1256	—	—	—
1245	1256	111	—	—	—
100	111	126	139	145	154
115	126	141	—	—	—
130	141	156	—	—	—
145	156	211	—	—	—
200	211	226	239	245	254
215	226	241	—	—	—
230	241	256	—	—	—
245	256	311	—	—	—
300	311	326	339	345	354
315	326	341	—	—	—
330	341	356	—	—	—
345	356	411	—	—	—
400	411	426	439	445	454
415	426	441	—	—	—
430	441	456	—	—	—
445	456	511	524	530	539
500	511	526	—	—	—
530	541	556	609	615	624
600	610	623	—	—	—
630	640	653	705	711	719
700	710	723	—	—	—
730	740	753	805	811	819
800	810	823	—	—	—
830	840	853	905	911	919

## Route 16 SAT / Southbound

Lowe's at Ina	Ina at La Cholla	Oracle at Ina	Tohono Tada Transit Ctr.	Oracle at Grant	Downtown - Ronstadt Ctr.
6	5	4	3	2	1
—	—	—	728	745	755
718	725	731	742	800	810
—	—	—	758	815	825
—	—	—	813	830	840
—	—	—	828	845	855
818	825	831	842	900	910
—	—	—	856	914	925
—	—	—	911	929	940
—	—	—	926	944	955
914	922	928	941	959	1010
—	—	—	956	1014	1025
—	—	—	1011	1029	1040
—	—	—	1026	1044	1055
1014	1022	1028	1041	1059	1110
—	—	—	1056	1114	1125
—	—	—	1111	1129	1140
—	—	—	1126	1144	1155
1114	1122	1128	1141	1159	1210
—	—	—	1156	1214	1225
—	—	—	1211	1229	1240
—	—	—	1226	1244	1255
1214	1222	1228	1241	1259	110
—	—	—	1256	114	125
—	—	—	111	129	140
—	—	—	126	144	155
114	122	128	141	159	210
—	—	—	156	214	225
—	—	—	211	229	240
—	—	—	226	244	255
214	222	228	241	259	310
—	—	—	256	314	325
—	—	—	311	329	340
—	—	—	326	344	355
314	322	328	341	359	410
—	—	—	356	414	425
—	—	—	411	429	440
—	—	—	426	444	455
429	437	443	456	514	525
—	—	—	526	544	555
534	541	547	558	615	625
—	—	—	628	645	655
634	641	647	658	715	725
—	—	—	728	745	755
734	741	747	758	815	825
—	—	—	828	845	855
834	841	847	858	915	925

## Route 16 SUN / Northbound

1	2	3	4	5	6
600	610	623	635	641	649
630	640	653	—	—	—
700	710	723	735	741	749
730	740	753	—	—	—
800	810	823	835	841	849
820	830	843	—	—	—
840	850	903	—	—	—
900	911	926	939	945	954
920	931	946	—	—	—
940	951	1006	—	—	—
1000	1011	1026	1039	1045	1054
1020	1031	1046	—	—	—
1040	1051	1106	—	—	—
1100	1111	1126	1139	1145	1154
1120	1131	1146	—	—	—
1140	1151	1206	—	—	—
1200	1211	1226	1239	1245	1254
1220	1231	1246	—	—	—
1240	1251	106	—	—	—
100	111	126	139	145	154
120	131	146	—	—	—
140	151	206	—	—	—
200	211	226	239	245	254
220	231	246	—	—	—
240	251	306	—	—	—
300	311	326	339	345	354
320	331	346	—	—	—
340	351	406	—	—	—
400	411	426	439	445	454
420	431	446	—	—	—
440	451	506	—	—	—
500	511	526	539	545	554
530	541	556	—	—	—
600	610	623	635	641	649
630	640	653	—	—	—
700	710	723	735	741	749
730	740	753	—	—	—
800	810	823	835	841	849

## Route 16 SUN / Southbound

6	5	4	3	2	1
636	643	649	700	718	728
—	—	—	728	745	755
723	730	736	747	805	815
—	—	—	808	825	835
—	—	—	828	845	855
819	827	833	846	904	915
—	—	—	906	924	935
—	—	—	926	944	955
919	927	933	946	1004	1015
—	—	—	1006	1024	1035
—	—	—	1026	1044	1055
1019	1027	1033	1046	1104	1115
—	—	—	1106	1124	1135
—	—	—	1126	1144	1155
1119	1127	1133	1146	1204	1215
—	—	—	1206	1224	1235
—	—	—	1226	1244	1255
1219	1227	1233	1246	104	115
—	—	—	106	124	135
—	—	—	126	144	155
119	127	133	146	204	215
—	—	—	206	224	235
—	—	—	226	244	255
219	227	233	246	304	315
—	—	—	306	324	335
—	—	—	326	344	355
319	327	333	346	404	415
—	—	—	406	424	435
—	—	—	426	444	455
429	437	443	456	514	525
—	—	—	526	544	555
534	541	547	558	615	625
—	—	—	628	645	655
634	641	647	658	715	725
—	—	—	728	745	755
734	741	747	758	815	825

# SUN EXPRESS, MOVE WITH US!

YOU CAN NOW FIND MAPS AND SCHEDULES STARTING ON PAGE 78 IN THIS RIDER GUIDE!



Sun Express offers quick and comfortable service from surrounding areas to Downtown Tucson, the University of Arizona and Raytheon. Whether you are traveling with your family or heading to and from work, Sun Express will see to it you are on time and arrive safely at your desired destination.

101X - Golf Links/Downtown

102X - Northwest/UA

103X - Northwest/Downtown

104X - Marana/Downtown

105X - Foothills/Downtown

107X - Oro Valley/Downtown

108X - Broadway/Downtown


109X - Catalina Hwy./Downtown

110X - Rita Ranch/Downtown

201X - Eastside/Aero Park


203X - Oro Valley/Aero Park

204X - Northwest/Aero Park

 sun express ..... (520) 792-9222 • Suntran.com

# JOIN THE SUN SHUTTLE TEAM!

WE ARE NOW HIRING!



TO APPLY: [SUNTRAN.COM/CAREERS](http://SUNTRAN.COM/CAREERS)

## BOOK YOUR TRIP WITH THE NEW SUN SHUTTLE DIAL-A-RIDE APP!



Download, book your ride and manage your account in just 1 app!

Download now IOS and Android

[Suntran.com/sunshuttle](http://Suntran.com/sunshuttle)  
(520) 792-9222



**NEW!**  
Live-tracking  
mobile app!



**TRIP SHOT APP!**  
Download now IOS and Android!

### Advanced Trip Planner

From the moment you leave your home until you reach your destination, know the route you're going to take and when you will arrive.

### Schedule & Route Review

View route schedules on a stop-by-stop basis on all available routes so you can plan any trip ahead of time.

### Real Time Tracking & ETAs

Riders have complete visibility to all commute options, ETAs and schedules from within the Tripshot app.

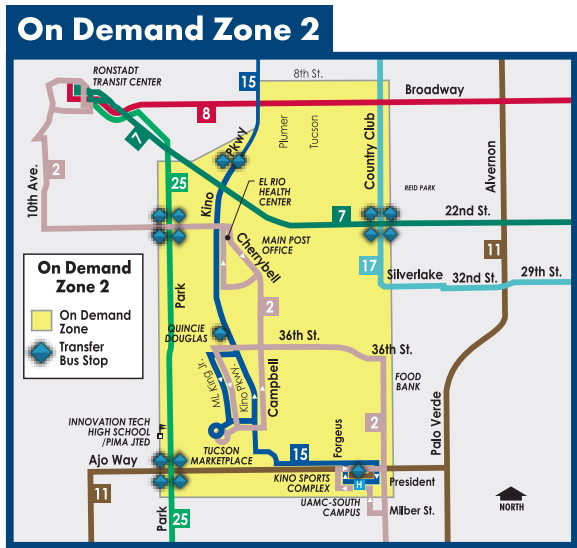
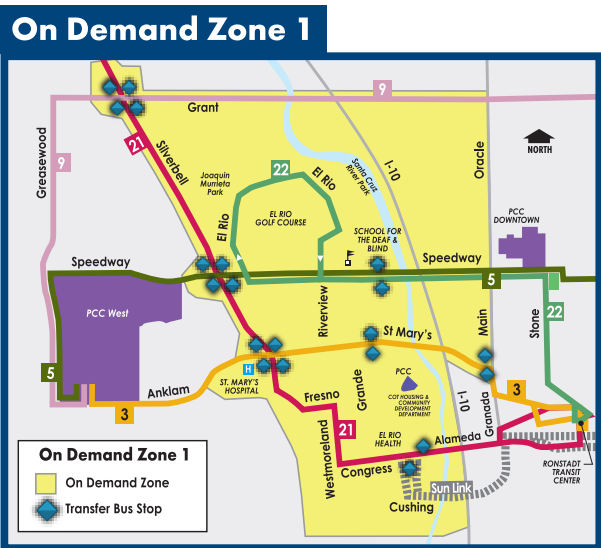
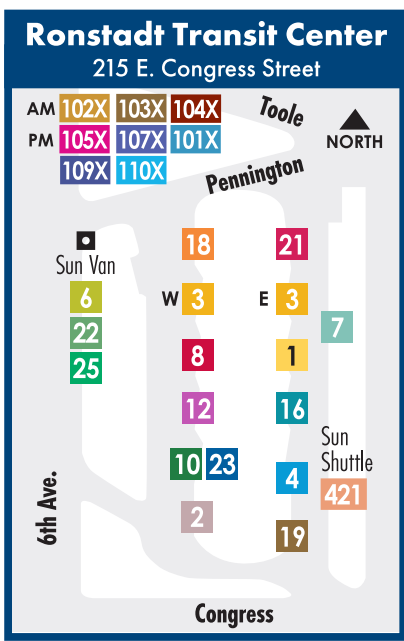
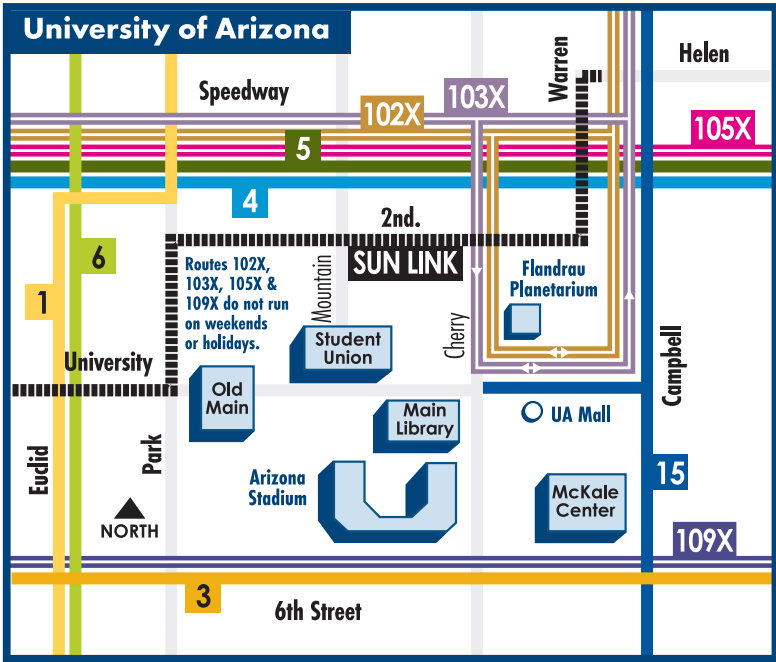
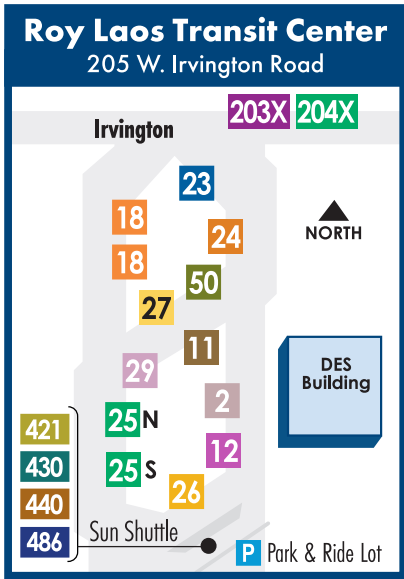
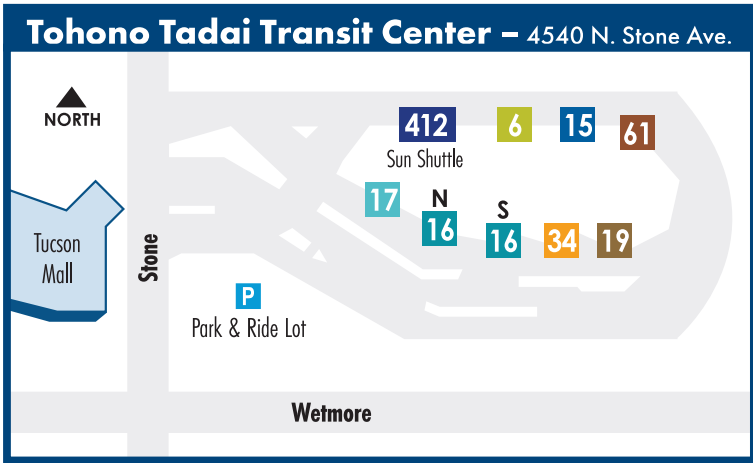
### Intelligent Notifications

Get up-to-the-second notifications for arrivals, departures and delay times sent directly to your device via email or push.



[Suntran.com/sunshuttle](http://Suntran.com/sunshuttle) (520) 792-9222

# Transit Centers / UA / Sun Link Streetcar

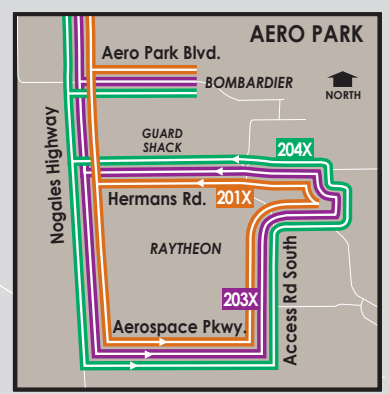
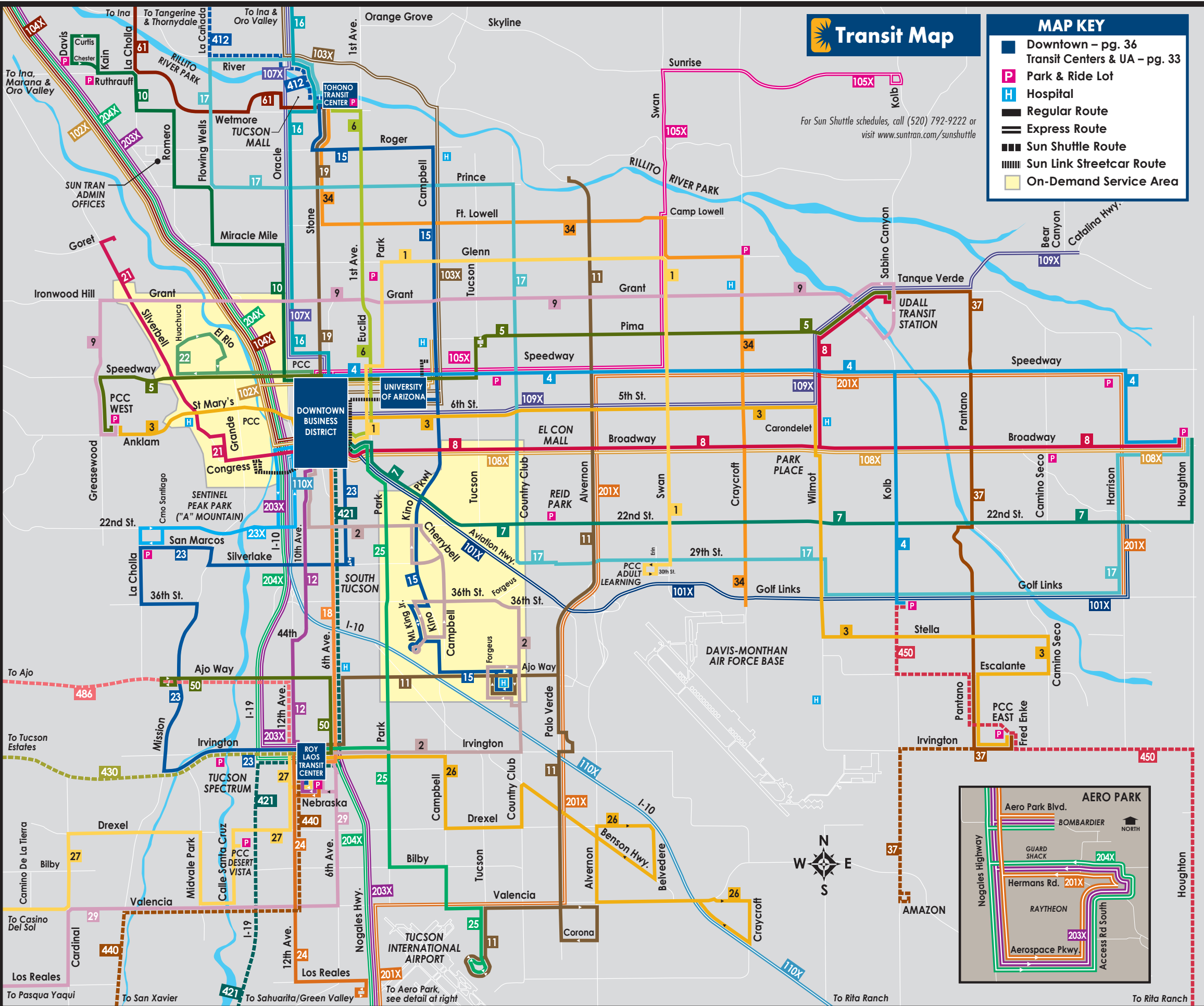


# Transit Map

### MAP KEY

- Downtown – pg. 36
- Transit Centers & UA – pg. 33
- Park & Ride Lot
- Hospital
- Regular Route
- Express Route
- Sun Shuttle Route
- Sun Link Streetcar Route
- On-Demand Service Area

For Sun Shuttle schedules, call (520) 792-9222 or visit [www.suntran.com/sunshuttle](http://www.suntran.com/sunshuttle)



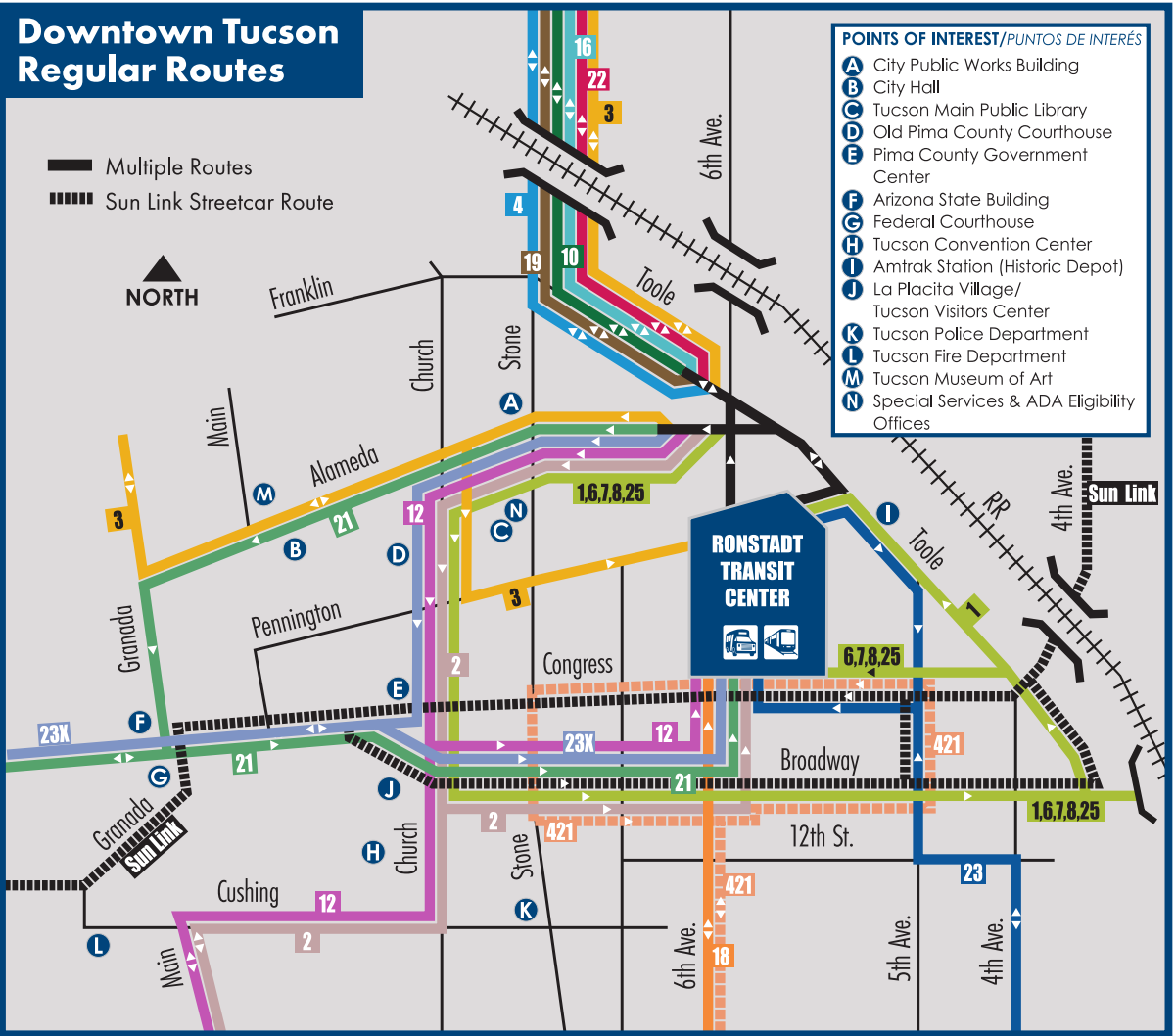


# Downtown Tucson Regular Routes

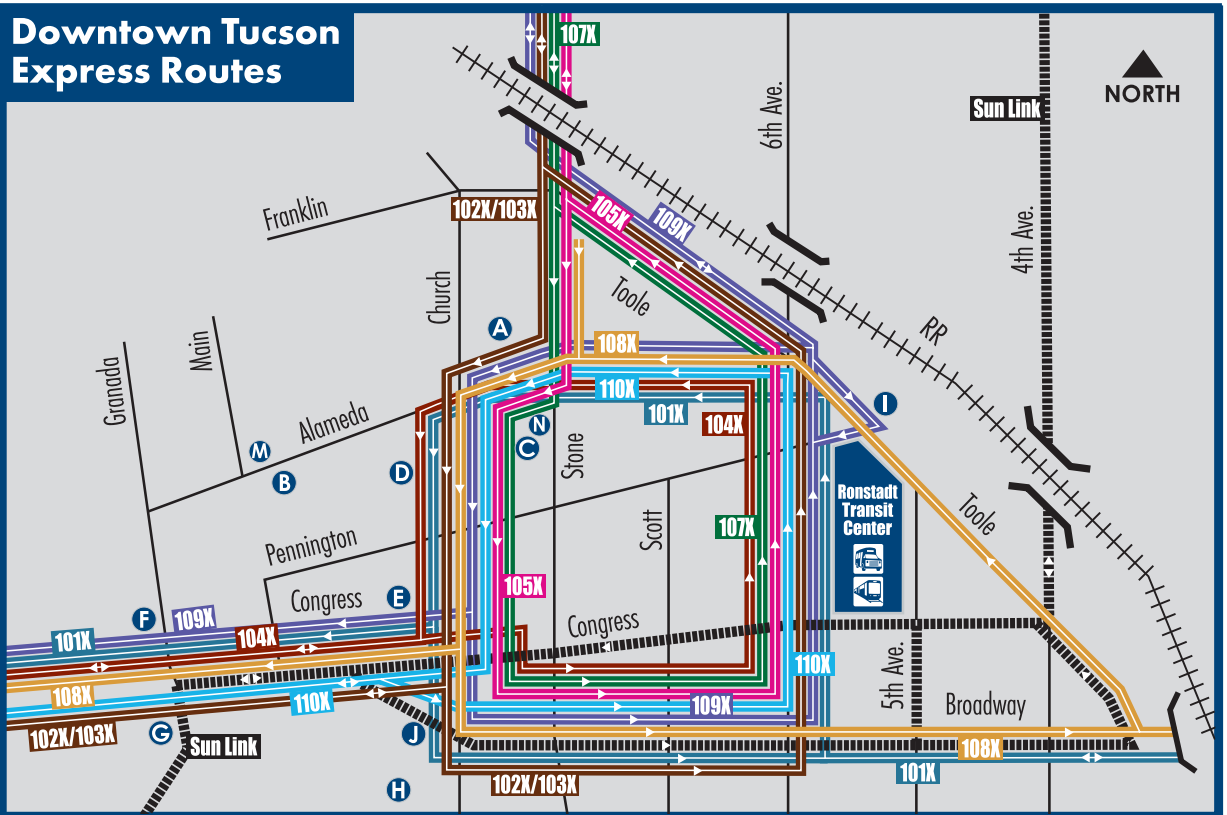
Multiple Routes  
 Sun Link Streetcar Route

### POINTS OF INTEREST/PUNTOS DE INTERÉS

- A** City Public Works Building
- B** City Hall
- C** Tucson Main Public Library
- D** Old Pima County Courthouse
- E** Pima County Government Center
- F** Arizona State Building
- G** Federal Courthouse
- H** Tucson Convention Center
- I** Amtrak Station (Historic Depot)
- J** La Placita Village/Tucson Visitors Center
- K** Tucson Police Department
- L** Tucson Fire Department
- M** Tucson Museum of Art
- N** Special Services & ADA Eligibility Offices



# Downtown Tucson Express Routes



# START YOUR CAREER IN TRANSIT

## BECOME A SUN LINK STREETCAR OPERATOR!



MUST POSSESS A VALID CLASS B CDL WITH PASSENGER DESIGNATION

### TO APPLY:

Email your resume to [jeannette.haro@tucsonaz.gov](mailto:jeannette.haro@tucsonaz.gov)



## QUALIFICATIONS

- Must possess a valid Class B CDL with passenger designation
- Must possess a current valid Arizona Driver's License
- 21 years of age or older
- High school diploma or equivalent
- Ability to learn to safely operate light rail vehicles
- Provide professional customer service
- Ability to write clear and concise reports



## BENEFITS

Sun Link is proud to foster a company culture of recognizing and rewarding employee performance.

Health care, dental and vision coverage for employees and dependents.

- 401K Retirement Plan
- Personal Time Off (PTO)
- Sick Leave
- Paid Holidays
- Uniform Allowance
- Life Insurance



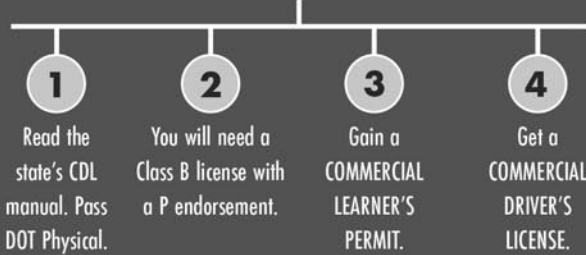
(520) 792-9222 • [Suntran.com](http://Suntran.com)

# START YOUR CAREER IN TRANSIT BECOME A SUN TRAN DRIVER!



A COMMERCIAL DRIVERS LICENSE (CDL) IS NOT NECESSARY TO APPLY – we'll help you earn it!

## THE FOUR-STEP PROCESS OF BECOMING A COMMERCIAL DRIVER



## TO APPLY:

3910 N. Sun Tran Blvd., or download an application from [suntran.com](http://suntran.com) and fax it to (520) 293-3348 or e-mail to [suntranhr@tucsonaz.gov](mailto:suntranhr@tucsonaz.gov). Sun Tran's office hours are 9:00 a.m. to 4:00 p.m., Monday through Friday.



## QUALIFICATIONS

- 21 years of age or older
- Good driving record
- Ability to learn to safely operate a forty-foot transit bus
- Basic reading, writing and math skills
- Follow written and oral instructions
- Ability to communicate verbally and in writing
- Establish and maintain courteous, friendly and effective relations with passengers, the public and fellow employees.



## BENEFITS

Medical, dental and health insurance for employee and dependents monthly premium is paid for by the company at 100%.

- Pension
- Vacation
- Sick Leave
- Paid Holidays
- Annual Uniform Allowance
- Tuition Reimbursement



(520) 792-9222 • [Suntran.com](http://Suntran.com)



## Route 17 M-F / Northbound Westbound

1	2	3	4	5	6	7	8	9	10
Houghton at Broadway	Harrison at Golf Links	Golf Links at Kolb	29th St. at Craycroft.	Country Club at 22nd St.	Country Club at Grant	Prince at 1st Ave.	Flowing Wells at Prince	River at La Cañada	Tohono Tadaí Transit Ctr.
511	518	526	535	548	559	611	619	625	630
535	543	552	601	615	627	639	647	654	700
605	613	622	631	645	657	709	717	724	730
635	643	652	701	715	727	739	747	754	800
705	713	722	731	745	757	809	817	824	830
736	743	752	801	815	827	839	847	854	900
806	813	822	831	845	857	909	917	924	930
836	843	852	901	915	927	939	947	954	1000
906	913	922	931	945	957	1009	1017	1024	1030
936	943	952	1001	1015	1027	1039	1047	1054	1100
1006	1013	1022	1031	1045	1057	1109	1117	1124	1130
1036	1043	1052	1101	1115	1127	1139	1147	1154	1200
1106	1113	1122	1131	1145	1157	1209	1217	1224	1230
1136	1143	1152	1201	1215	1227	1239	1247	1254	100
1206	1213	1222	1231	1245	1257	109	117	124	130
1230	1238	1247	1256	111	124	137	147	154	200
100	108	117	126	141	154	207	217	224	230
130	138	147	156	211	224	237	247	254	300
200	208	217	226	241	254	307	317	324	330
227	235	246	256	311	324	337	347	354	400
257	305	316	326	341	354	407	417	424	430
327	335	346	356	411	424	437	447	454	500
357	405	416	426	441	454	507	517	524	530
438	445	454	503	517	529	541	549	555	600
508	515	524	533	547	559	611	619	625	630
543	550	558	606	619	630	641	649	655	700
613	620	628	636	649	700	711	719	725	730
713	720	728	736	749	800	811	819	825	830
813	820	828	836	849	900	911	919	925	930
913	920	928	936	949	1000	1011	1019	1025	1030
1013	1020	1028	1036	1049	1100	1111	1119	1125	1130

## Route 17 M-F / Southbound Eastbound

10	9	8	7	6	5	4	3	2	1
Tohono Tadaí Transit Ctr.	La Cañada at River	Prince at Flowing Wells	Prince at 1st Ave.	Country Club at Grant	Country Club at 23rd St.	29th St. at Craycroft.	Golf Links at Kolb	Harrison at Golf Links	Houghton at Broadway
510	516	522	529	540	551	603	613	621	628
540	546	552	559	610	621	633	643	651	658
610	616	623	631	644	656	709	720	730	738
640	646	653	701	714	726	739	750	800	808
710	717	725	734	747	800	814	825	835	843
740	747	755	804	817	830	844	855	905	913
810	817	825	834	847	900	914	925	935	943
840	847	855	904	917	930	944	955	1005	1013
910	916	924	932	945	958	1012	1023	1033	1041
940	946	954	1002	1015	1028	1042	1053	1103	1111
1010	1016	1024	1032	1045	1058	1112	1123	1133	1141
1040	1046	1054	1102	1115	1128	1142	1153	1203	1211
1110	1116	1124	1132	1145	1158	1212	1223	1233	1241
1140	1146	1154	1202	1215	1228	1242	1253	103	111
1210	1216	1224	1232	1245	1258	112	123	133	141
1240	1246	1254	102	115	128	142	153	203	211
110	116	124	132	145	158	212	223	233	241
140	146	154	202	215	228	242	253	303	311
210	216	225	233	246	259	313	324	334	342
240	246	255	303	316	329	343	354	404	412
310	316	325	333	346	359	413	424	434	442
340	346	355	403	416	429	443	454	504	512
410	418	426	435	448	501	515	526	536	544
440	448	456	505	518	531	545	556	606	614
510	518	526	535	548	601	615	626	636	644
540	548	556	605	618	631	645	656	706	714
610	617	624	632	645	658	712	723	732	740
640	647	654	702	715	728	742	753	802	810
710	716	722	729	740	751	804	813	821	828
740	746	752	759	810	821	834	843	851	858
840	846	852	859	910	921	934	943	951	958
940	946	952	959	1010	1021	1034	1043	1051	1058
1040	1046	1052	1059	1110	1121	1134	1143	1151	1158

## Route 17 SAT / Northbound Westbound

1	2	3	4	5	6	7	8	9	10
618	624	632	640	653	704	716	724	730	735
718	724	732	740	753	804	816	824	830	835
818	824	832	840	853	904	916	924	930	935
918	924	932	940	953	1004	1016	1024	1030	1035
1007	1015	1024	1033	1048	1100	1113	1122	1129	1135
1107	1115	1124	1133	1148	1200	1213	1222	1229	1235
1207	1215	1224	1233	1248	100	113	122	129	135
107	115	124	133	148	200	213	222	229	235
207	215	224	233	248	300	313	322	329	335
307	315	324	333	348	400	413	422	429	435
418	424	432	440	453	504	516	524	530	535
518	524	532	540	553	604	616	624	630	635
618	624	632	640	653	704	716	724	730	735
718	724	732	740	753	804	816	824	830	835
818	824	832	840	853	904	916	924	930	935

## Route 17 SAT / Southbound Eastbound

10	9	8	7	6	5	4	3	2	1
615	621	628	635	646	657	711	721	730	737
715	721	728	735	746	757	811	821	830	837
815	821	828	835	846	857	911	921	930	937
915	921	928	935	946	957	1011	1021	1030	1037
1015	1021	1028	1035	1046	1057	1111	1121	1130	1137
1115	1121	1129	1137	1150	1202	1217	1228	1238	1246
1215	1221	1229	1237	1250	102	117	128	138	146
115	121	129	137	150	202	217	228	238	246
215	221	229	237	250	302	317	328	338	346
315	321	329	337	350	402	417	428	438	446
415	421	429	437	450	502	517	528	538	546
515	521	529	537	550	602	617	628	638	646
615	621	628	635	646	657	711	721	730	737
715	721	728	735	746	757	811	821	830	837
815	821	828	835	846	857	911	921	930	937

## Route 17 SUN / Northbound Westbound

1	2	3	4	5	6	7	8	9	10
715	722	730	738	752	803	815	823	829	835
815	822	830	838	852	903	915	923	929	935
915	922	930	938	952	1003	1015	1023	1029	1035
1007	1015	1024	1033	1048	1100	1113	1122	1129	1135
1107	1115	1124	1133	1148	1200	1213	1222	1229	1235
1207	1215	1224	1233	1248	100	113	122	129	135
107	115	124	133	148	200	213	222	229	235
207	215	224	233	248	300	313	322	329	335
307	315	324	333	348	400	413	422	429	435
415	422	430	438	452	503	515	523	529	535
515	522	530	538	552	603	615	623	629	635
615	622	630	638	652	703	715	723	729	735
715	722	730	738	752	803	815	823	829	835

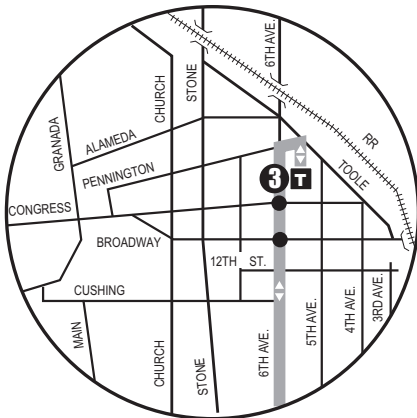
## Route 17 SUN / Southbound Eastbound

10	9	8	7	6	5	4	3	2	1
715	721	728	735	747	758	812	822	831	838
815	821	828	835	847	858	912	922	931	938
915	921	928	935	947	958	1012	1022	1031	1038
1015	1021	1028	1035	1047	1058	1112	1122	1131	1138
1115	1121	1129	1137	1150	1202	1217	1228	1238	1246
1215	1221	1229	1237	1250	102	117	128	138	146
115	121	129	137	150	202	217	228	238	246
215	221	229	237	250	302	317	328	338	346
315	321	329	337	350	402	417	428	438	446
415	421	429	437	450	502	517	528	538	546
515	521	529	537	550	602	617	628	638	646
615	621	628	635	647	658	712	722	731	738
715	721	728	735	747	758	812	822	831	838

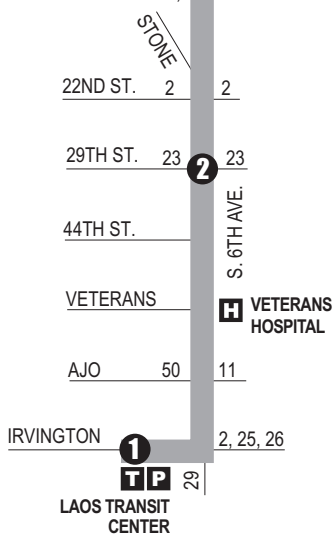
Note: Route 17 buses do not enter Golf Links/Kolb Park & Ride lot.  
 Nota: Los autobuses de la Ruta 17 no entran en el lote Estacione y Viaje de Golf Links/Kolb.

# Route 18 FTN

S. 6th Avenue



See Downtown Detail  
(Vea el mapa detallado del  
Centro de La Ciudad)



- Roy Laos Transit Center *Downtown (Centro)*
- El Pueblo Neighborhood Center *La Frontera Center*
- Tucson Rodeo Grounds *(6th Ave./14th St.)*
- Veteran's Hospital *Children's Museum*
- Southgate Shopping Center *Armory Park*
- South Tucson *Ronstadt Transit Center*
- Sam Lena-South Tucson Library

**T** Ronstadt Transit Center (Centro de Tránsito)  
Connecting to/(Conexión a):  
Sun Tran — 1,2,3,4,6,7,8,10,12,16,19,21,22,23,25  
Sun Express — 23X,101X,102X AM, 103X,  
104X, 105X,107X,109X,110X  
Sun Link streetcar  
Sun Shuttle — 421

**T** Laos Transit Center (Centro de Tránsito)  
Connecting to/(Conexión a):  
Sun Tran — 2,11,12,23,24,25,26,27,29,50  
Sun Express — 204X,203X  
Sun Shuttle — 421,430,440,486

**P** Park & Ride Lots (Estacione y Viaje)  
Laos Transit Center/Irvington

Sun Link Transfer Point  
(Puntos de Transbordo a Sun Link)  
● Sun Link stops (paradas de Sun Link)

**FTN** Buses every 20 minutes or  
less on weekdays, 6AM-6PM  
(Autobuses cada 20 minutos o  
menos entre semana, 6AM-6PM)

## Route 18 M-F Northbound

## Route 18 M-F Southbound

Laos Transit Center	6th Ave. at 29th St.	Downtown - Ronstadt Ctr.	Downtown - Ronstadt Ctr.	6th Ave. at 29th St.	Laos Transit Center
1	2	3	3	2	1
435	446	455	500	508	520
505	516	525	530	538	550
535	546	555	600	608	620
549	601	610	615	623	635
604	616	625	630	638	650
619	631	640	645	653	705
634	646	655	700	709	722
647	700	710	715	724	737
702	715	725	730	739	752
717	730	740	745	754	807
732	745	755	800	809	822
747	800	810	815	824	837
802	815	825	830	839	852
817	830	840	845	854	907
832	845	855	900	909	922
847	900	910	915	924	937
902	915	925	930	939	952
917	930	940	945	954	1007
932	945	955	1000	1009	1022
947	1000	1010	1015	1024	1037
1002	1015	1025	1030	1039	1052
1017	1030	1040	1045	1054	1107
1032	1045	1055	1100	1109	1122
1047	1100	1110	1115	1124	1137
1102	1115	1125	1130	1139	1152
1117	1130	1140	1145	1154	1207
1132	1145	1155	1200	1209	1222
1147	1200	1210	1215	1224	1237
1202	1215	1225	1230	1239	1252
1217	1230	1240	1245	1254	107
1232	1245	1255	100	109	123
1247	100	110	115	124	138
102	115	125	130	139	153
117	130	140	145	154	208
132	145	155	200	209	223
147	200	210	215	224	238
202	215	225	230	239	253
217	230	240	245	254	308
232	245	255	300	309	323
247	300	310	315	324	338
302	315	325	330	339	353
317	330	340	345	354	408
332	345	355	400	409	423
347	400	410	415	424	438
402	415	425	430	439	453
417	430	440	445	454	508
432	445	455	500	509	523
447	500	510	515	524	538
502	515	525	530	539	553
517	530	540	545	554	608
532	545	555	600	608	622
548	601	610	630	638	652
603	616	625	700	708	720
633	646	655	730	738	750
705	716	725	800	808	820
735	746	755	830	838	850
805	816	825	900	908	920
835	846	855	930	938	950
905	916	925	1000	1008	1020
935	946	955	1030	1038	1050
1005	1016	1025	1100	1108	1120
1035	1046	1055	1130	1138	1150
1105	1116	1125	1200	1208	1220
1135	1146	1155			

18

## Route 18 SAT Northbound

Laos Transit Center	6th Ave. at 29th St.	Downtown - Ronstadt Ctr.
1	2	3
555	606	615
625	636	645
640	651	700
655	706	715
710	721	730
725	736	745
740	751	800
755	806	815
810	821	830
825	836	845
838	850	900
853	905	915
908	920	930
923	935	945
938	950	1000
953	1005	1015
1008	1020	1030
1023	1035	1045
1038	1050	1100
1053	1105	1115
1108	1120	1130
1123	1135	1145
1138	1150	1200
1153	1205	1215
1208	1220	1230
1223	1235	1245
1238	1250	100
1253	105	115
108	120	130
123	135	145
138	150	200
153	205	215
208	220	230
223	235	245
238	250	300
253	305	315
308	320	330
323	335	345
338	350	400
353	405	415
408	420	430
423	435	445
438	450	500
453	505	515
508	520	530
523	535	545
540	551	600
555	606	615
625	636	645
655	706	715
725	736	745
755	806	815
825	836	845

## Route 18 SAT Southbound

Downtown - Ronstadt Ctr.	6th Ave. at 29th St.	Laos Transit Center
3	2	1
620	628	640
650	658	710
705	713	725
720	728	740
735	743	755
750	758	810
805	813	825
820	828	840
835	843	855
848	856	908
905	914	926
920	929	941
935	944	956
950	959	1011
1005	1014	1026
1020	1029	1041
1035	1044	1056
1050	1059	1111
1105	1114	1126
1120	1129	1141
1135	1144	1156
1150	1159	1211
1205	1214	1226
1220	1229	1241
1235	1244	1256
1250	1259	111
105	114	126
120	129	141
135	144	156
150	159	211
205	214	226
220	229	241
235	244	256
250	259	311
305	314	326
320	329	341
335	344	356
350	359	411
405	414	426
420	429	441
435	444	456
450	459	511
505	514	526
520	529	541
535	544	556
552	601	613
620	628	640
650	658	710
720	728	740
750	758	810
820	828	840
850	858	910

## Route 18 SUN Northbound


Laos Transit Center	6th Ave. at 29th St.	Downtown - Ronstadt Ctr.
1	2	3
620	631	640
650	701	710
710	721	730
730	741	750
750	801	810
810	821	830
830	841	850
848	900	910
908	920	930
928	940	950
948	1000	1010
1008	1020	1030
1028	1040	1050
1048	1100	1110
1108	1120	1130
1128	1140	1150
1148	1200	1210
1208	1220	1230
1228	1240	1250
1248	100	110
108	120	130
128	140	150
148	200	210
208	220	230
228	240	250
248	300	310
308	320	330
328	340	350
348	400	410
408	420	430
428	440	450
448	500	510
508	520	530
528	540	550
550	601	610
610	621	630
635	646	655
705	716	725
735	746	755

## Route 18 SUN Southbound

Downtown - Ronstadt Ctr.	6th Ave. at 29th St.	Laos Transit Center
3	2	1
645	653	705
715	723	735
735	743	755
755	803	815
815	823	835
835	843	855
854	902	914
915	924	936
935	944	956
955	1004	1016
1015	1024	1036
1035	1044	1056
1055	1104	1116
1115	1124	1136
1135	1144	1156
1155	1204	1216
1215	1224	1236
1235	1244	1256
1255	104	116
115	124	136
135	144	156
155	204	216
215	224	236
235	244	256
255	304	316
315	324	336
335	344	356
355	404	416
415	424	436
435	444	456
455	504	516
515	524	536
535	544	556
555	604	616
615	623	635
635	643	655
700	708	720
730	738	750
800	808	820

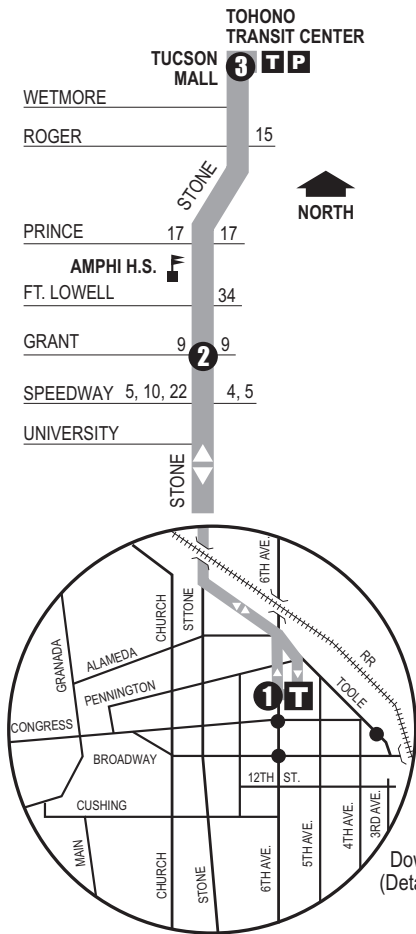
**Our Customer Service Representatives are ready to help you with questions & trip planning.**

Weekdays: 6 a.m. - 7 p.m.  
Weekends: 8 a.m. - 5 p.m.  
**(520) 792-9222**  
Email: [SunTranInfo@tucsonaz.gov](mailto:SunTranInfo@tucsonaz.gov)



# Route 19

## Stone



- Tohono Tadaí Transit Center
- Funtasticks
- Tucson Mall
- Amphi High School
- Pima Community College (PCC)–Downtown (Centro)
- Downtown (Centro)
- Ronstadt Transit Center

- T** Ronstadt Transit Center (Centro de Tránsito)  
Connecting to/(Conexión a):  
Sun Tran — 1,2,3,4,6,7,8,10,12,16,18,21,22,23,25  
Sun Express — 23X,101X,102X AM, 103X, 104X, 105X,107X,109X,110X  
Sun Link streetcar  
Sun Shuttle — 421
- T** Tohono Transit Center (Centro de Tránsito)  
Connecting to/(Conexión a):  
Sun Tran — 6,15,16,17,34,61  
Sun Shuttle — 412
- P** Park & Ride Lot (Estacione y Viaje)  
South of Tohono  
Tadaí Transit Center Stone/Wetmore
- Sun Link Transfer Point (Puntos de Transbordo a Sun Link)  
● Sun Link stops (paradas de Sun Link)

### Route 19 M-F / Northbound

Downtown - Ronstadt Ctr. <b>1</b>	Stone at Grant <b>2</b>	Tohono Tadaí Transit Ctr. <b>P</b>
530	538	550
600	608	620
630	638	650
700	709	722
730	739	752
800	809	822
830	839	852
900	909	922
930	939	952
1000	1009	1022
1030	1039	1052
1100	1109	1122
1130	1139	1152
1200	1209	1222
1230	1239	1252
100	109	122
130	139	152
200	209	222
230	239	252
300	309	322
330	339	352
400	409	422
430	439	452
500	509	522
530	539	552
600	609	622
630	639	652
700	708	720
800	808	820
900	908	920
1000	1008	1020
1100	1108	1120

### Route 19 M-F / Southbound

Tohono Tadaí Transit Ctr. <b>P</b>	Stone at Grant <b>2</b>	Downtown - Ronstadt Ctr. <b>1</b>
535	546	555
605	616	625
635	646	655
703	715	725
733	745	755
803	815	825
833	845	855
903	915	925
933	945	955
1003	1015	1025
1033	1045	1055
1103	1115	1125
1133	1145	1155
1203	1215	1225
1233	1245	1255
103	115	125
133	145	155
203	215	225
233	245	255
303	315	325
333	345	355
403	415	425
433	445	455
503	515	525
533	545	555
603	615	625
633	645	655
735	746	755
835	846	855
935	946	955
1035	1046	1055



## Route 19 SAT / Northbound

1	2	3
715	723	734
745	753	804
815	823	834
845	853	904
915	924	935
945	954	1005
1015	1024	1035
1045	1054	1105
1115	1124	1135
1145	1154	1205
1215	1224	1235
1245	1254	105
115	124	135
145	154	205
215	224	235
245	254	305
315	324	335
345	354	405
415	424	435
445	454	505
515	524	535
615	623	634
715	723	734
815	823	834
915	923	934

## Route 19 SAT / Southbound

3	2	1
650	701	710
750	801	810
820	831	840
849	901	910
919	931	940
949	1001	1010
1019	1031	1040
1049	1101	1110
1119	1131	1140
1149	1201	1210
1219	1231	1240
1249	101	110
119	131	140
149	201	210
219	231	240
249	301	310
319	331	340
349	401	410
419	431	440
449	501	510
519	531	540
550	601	610
650	701	710
750	801	810
850	901	910

## Route 19 SUN / Northbound

1	2	3
645	653	704
745	753	804
845	853	904
945	954	1005
1045	1054	1105
1145	1154	1205
1245	1254	105
145	154	205
245	254	305
345	354	405
445	454	505
545	554	605
645	653	704
745	753	804

## Route 19 SUN / Southbound

3	2	1
720	731	740
820	831	840
919	931	940
1019	1031	1040
1119	1131	1140
1219	1231	1240
119	131	140
219	231	240
319	331	340
419	431	440
519	531	540
620	631	640
720	731	740
820	831	840

# DOWNTOWN TUCSON

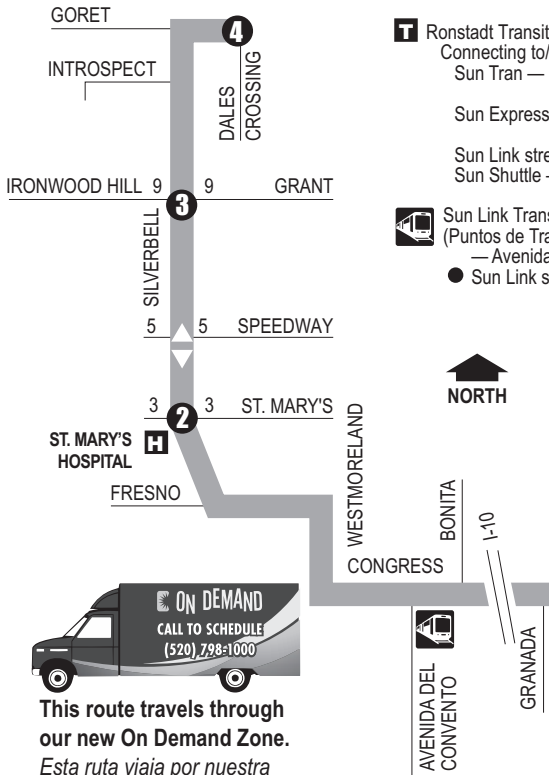




Take Routes 1,2,3,6,7,8,10,12,16,18,19,21,22,23, 25 & Sun Link to get there!

# Route 21

W. Congress/Silverbell

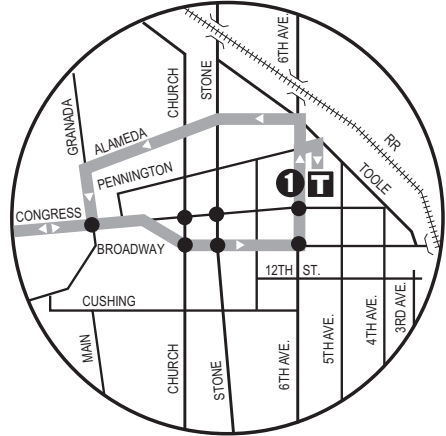


This route travels through our new On Demand Zone.  
Esta ruta viaja por nuestra nueva Zona On Demand.

**T** Ronstadt Transit Center (Centro de Tránsito)  
Connecting to/(Conexión a):  
Sun Tran — 1,2,3,4,6,7,8,10,12,16,  
18,19,22,23,25  
Sun Express — 23X,101X,102X AM, 103X,  
104X,105X,107X,109X,110X  
Sun Link streetcar  
Sun Shuttle — 421

**🚗** Sun Link Transfer Point  
(Puntos de Transbordo a Sun Link)  
— Avenida del Convento/Congress  
● Sun Link stops (paradas de Sun Link)

**Downtown (Centro)**  
Pima County Government  
Ronstadt Transit Center  
Joel D Valdez Main Library  
Special Services Office  
ADA Eligibility Office  
City Hall  
Tucson Museum of Art  
El Rio Community Health Center  
St. Mary's Hospital  
Silverbell Post Office



Downtown Detail  
(Detalle del Centro)

## Route 21 M-F / Northbound

## Route 21 M-F / Southbound

Downtown - Ronstadt Ctr.	Silverbell at St. Mary's	Silverbell at Grant	Goret at Dales Crossing
1	2	3	4
615	626	632	635
645	656	702	705
715	728	734	737
745	758	804	807
815	828	834	837
845	858	904	907
915	927	934	937
945	957	1004	1007
1015	1027	1034	1037
1045	1057	1104	1107
1115	1127	1134	1137
1145	1157	1204	1207
1215	1227	1234	1237
1245	1257	104	107
115	127	134	137
145	157	204	207
215	228	235	238
245	258	305	308
315	328	335	338
345	358	405	408
415	428	435	438
445	458	505	508
515	528	535	538
545	558	605	608
615	626	632	635
645	656	702	705
745	756	802	805
845	856	902	905
945	956	1002	1005

Goret at Dales Crossing	Silverbell at Grant	Silverbell at St. Mary's	Downtown - Ronstadt Ctr.
4	3	2	1
635	639	644	655
705	710	716	729
737	742	748	801
807	812	818	831
837	842	848	901
907	911	917	930
937	941	947	1000
1007	1011	1017	1030
1037	1041	1047	1100
1107	1111	1117	1130
1137	1141	1147	1200
1207	1211	1217	1230
1237	1241	1247	100
107	111	117	130
137	141	147	200
207	212	218	231
238	243	249	302
308	313	319	332
338	343	349	402
408	413	419	432
438	443	449	502
508	513	519	532
538	543	549	602
608	613	619	631
635	640	646	658
705	709	714	725
805	809	814	825
905	909	914	925
1005	1009	1014	1025

## Route 21 SAT / Northbound

Downtown - Ronstadt Ctr.	Silverbell at St. Mary's	Silverbell at Grant	Gorel at Dales Crossing
①	②	③	④
625	636	642	644
655	706	712	714
725	736	742	744
755	806	812	814
825	836	842	844
855	906	912	914
925	937	943	946
955	1007	1013	1016
1025	1037	1043	1046
1055	1107	1113	1116
1125	1137	1143	1146
1155	<b>1207</b>	<b>1213</b>	<b>1216</b>
<b>1225</b>	<b>1237</b>	<b>1243</b>	<b>1246</b>
<b>1255</b>	107	113	116
125	137	143	146
155	207	213	216
225	237	243	246
255	307	313	316
325	337	343	346
355	407	413	416
425	437	443	446
455	507	513	516
525	537	543	546
555	607	613	616
625	636	642	645
655	706	712	715
725	736	742	745
825	836	842	845

## Route 21 SAT / Southbound

Gorel at Dales Crossing	Silverbell at Grant	Silverbell at St. Mary's	Downtown - Ronstadt Ctr.
④	③	②	①
620	624	629	640
650	654	659	710
720	724	729	740
750	754	759	810
820	824	829	840
849	853	858	910
919	923	928	940
949	953	958	1010
1019	1023	1028	1040
1049	1053	1058	1110
1119	1123	1128	1140
1149	1153	1158	<b>1210</b>
<b>1219</b>	<b>1223</b>	<b>1228</b>	<b>1240</b>
<b>1249</b>	<b>1253</b>	<b>1258</b>	110
119	123	128	140
149	153	158	210
219	223	228	240
249	253	258	310
319	323	328	340
349	353	358	410
419	423	428	440
449	453	458	510
519	523	528	540
550	554	559	610
620	624	629	640
650	654	659	710
720	724	729	740
750	754	759	810
850	854	859	910

## Route 21 SUN / Northbound

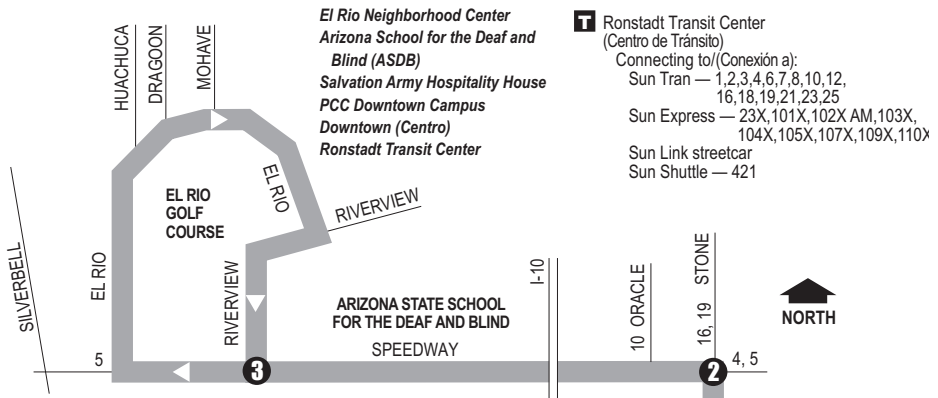
①	②	③	④
725	736	742	744
755	806	812	814
825	836	842	844
855	906	912	914
925	937	943	946
955	1007	1013	1016
1025	1037	1043	1046
1055	1107	1113	1116
1125	1137	1143	1146
1155	<b>1207</b>	<b>1213</b>	<b>1216</b>
<b>1225</b>	<b>1237</b>	<b>1243</b>	<b>1246</b>
<b>1255</b>	107	113	116
125	137	143	146
155	207	213	216
225	237	243	246
255	307	313	316
325	337	343	346
355	407	413	416
425	437	443	446
455	507	513	516
525	537	543	546
555	607	613	616
625	636	642	645
655	706	712	715
755	806	812	815

## Route 21 SUN / Southbound

④	③	②	①
720	724	729	740
750	754	759	810
820	824	829	840
849	853	858	910
919	923	928	940
949	953	958	1010
1019	1023	1028	1040
1049	1053	1058	1110
1119	1123	1128	1140
1149	1153	1158	<b>1210</b>
<b>1219</b>	<b>1223</b>	<b>1228</b>	<b>1240</b>
<b>1249</b>	<b>1253</b>	<b>1258</b>	110
119	123	128	140
149	153	158	210
219	223	228	240
249	253	258	310
319	323	328	340
349	353	358	410
419	423	428	440
449	453	458	510
519	523	528	540
550	554	559	610
620	624	629	640
650	654	659	710
720	724	729	740
820	824	829	840

# Route 22

## El Rio/W. Speedway



This route travels through our new On Demand. Esta ruta viaja por nuestra nueva Zona On Demand.

**T** Ronstadt Transit Center (Centro de Tránsito)  
 Connecting to/(Conexión a):  
 Sun Tran — 1,2,3,4,6,7,8,10,12,16,18,19,21,23,25  
 Sun Express — 23X,101X,102X AM,103X,104X,105X,107X,109X,110X  
 Sun Link streetcar  
 Sun Shuttle — 421

### Route 22 M-F Northbound

1	2	3
6th Ave. at Pennington	Speedway at Stone	Riverview at Speedway
—	—	—
545	549	559
625	630	641
655	700	711
735	741	752
805	811	822
845	851	902
915	920	931
955	1000	1011
1025	1030	1041
1105	1110	1121
1135	1140	1151
1215	1220	1231
1245	1250	101
125	130	141
155	200	211
235	241	252
305	311	322
345	351	402
415	421	432
455	501	512
525	531	542
605	610	621
635	640	651
715	719	729
745	749	759
825	829	839
855	859	909
935	939	949
1005	1009	1019
1045	1049	1059

### Route 22 M-F Southbound

3	2	1
Riverview at Speedway	Stone at Speedway	6th Ave. at Pennington
519	523	528
559	603	608
641	645	651
711	716	722
752	757	803
822	827	833
902	907	913
931	936	942
1011	1016	1022
1041	1046	1052
1121	1126	1132
1151	1156	1202
1231	1236	1242
101	106	112
141	146	152
211	216	222
252	257	303
322	327	333
402	407	413
432	437	443
512	517	523
542	547	553
621	625	631
651	655	701
729	733	738
759	803	808
839	843	848
909	913	918
949	953	958
1019	1023	1028

### Route 22 SAT Northbound

1	2	3
6th Ave. at Pennington	Speedway at Stone	Riverview at Speedway
600	604	614
700	704	714
800	804	814
900	905	916
1000	1005	1016
1100	1105	1116
1200	1205	1216
100	105	116
200	205	216
300	305	316
400	405	416
500	505	516
600	604	614
700	704	714
800	804	814
900	904	914

### Route 22 SAT Southbound

3	2	1
Riverview at Speedway	Stone at Speedway	6th Ave. at Pennington
618	622	627
718	722	727
818	822	827
916	921	927
1016	1021	1027
1116	1121	1127
1216	1221	1227
116	121	127
216	221	227
316	321	327
416	421	427
516	521	527
618	622	627
718	722	727
818	822	827

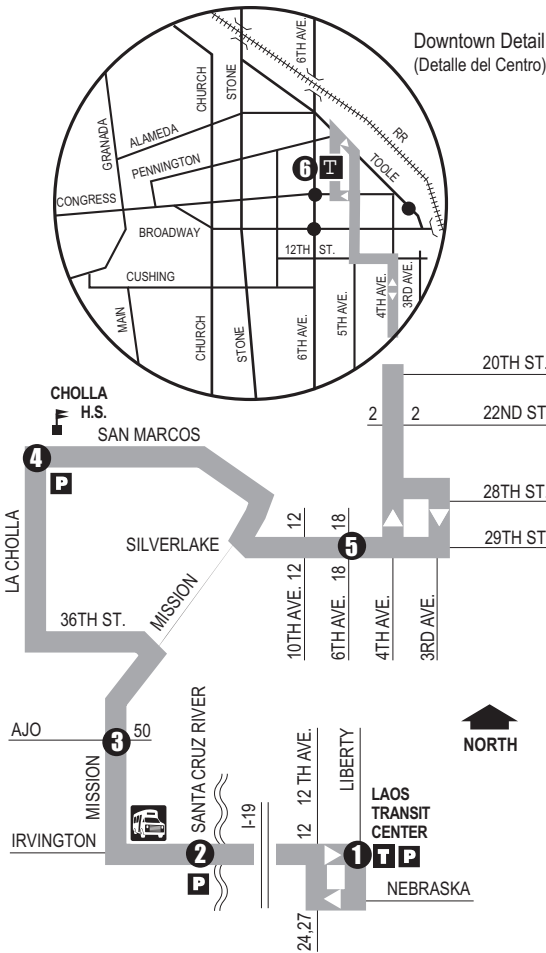
### Route 22 SUN Northbound

1	2	3
6th Ave. at Pennington	Speedway at Stone	Riverview at Speedway
700	704	714
800	804	814
900	905	916
1000	1005	1016
1100	1105	1116
1200	1205	1216
100	105	116
200	205	216
300	305	316
400	405	416
500	505	516
600	604	614
700	704	714
800	804	814

### Route 22 SUN Southbound

3	2	1
Riverview at Speedway	Stone at Speedway	6th Ave. at Pennington
718	722	727
818	822	827
916	921	927
1016	1021	1027
1116	1121	1127
1216	1221	1227
116	121	127
216	221	227
316	321	327
416	421	427
516	521	527
618	622	627
718	722	727
818	822	827

# Route 23 Mission



- Downtown (Centro)**  
**Ronstadt Transit Center**  
**La Frontera Center**  
**South Tucson**  
**Pima County Service Center**  
**Cholla High School**  
**Archer Neighborhood Center**  
**Kennedy Park**  
**Spectrum Mall**  
**Laos Transit Center**  
**El Pueblo Neighborhood Center**  
**Tucson Rodeo Grounds**

- P** Park & Ride Lots (Estacione y Viaje)  
 Laos Transit Center/Irvington  
 Irvington/Santa Cruz River  
 La Cholla/San Marcos
- T** Ronstadt Transit Center (Centro de Tránsito)  
 Connecting to/(Conexión a):  
 Sun Tran — 1,2,3,4,6,7,8,10,12,16,18,19,21,22,25  
 Sun Express — 101X,102X AM, 103X, 104X,  
 105X,107X,109X,110X  
 Sun Link streetcar  
 Sun Shuttle — 421
- T** Laos Transit Center (Centro de Tránsito)  
 Connecting to/(Conexión a):  
 Sun Tran — 2,11,12,18,24,25,26,27,29,50  
 Sun Express — 203X,204X  
 Sun Shuttle — 421,430,440,486
- Sun Link Transfer Point  
 (Puntos de Transbordo a Sun Link)  
 ● Sun Link stops (paradas de Sun Link)
- Sun Shuttle Transfer Point  
 (Puntos de Transbordo a Sun Shuttle)  
 Route 430 — Irvington at Mission

## Route 23 M-F / Northbound

1	2	3	4	5	6
459	506	513	521	531	540
525	533	541	549	600	610
555	603	611	619	630	640
623	631	639	647	659	710
653	701	709	717	729	740
723	731	739	747	759	810
753	801	809	817	829	840
823	831	839	847	859	910
853	901	909	917	929	940
923	931	939	947	959	1010
953	1001	1009	1017	1029	1040
1023	1031	1039	1047	1059	1110
1053	1101	1109	1117	1129	1140
1123	1131	1139	1147	1159	1210
1153	1201	1209	1217	1229	1240
1222	1231	1239	1247	1259	110
1252	101	109	117	129	140
122	131	139	147	159	210
152	201	209	217	229	240
222	231	239	247	259	310
252	301	309	317	329	340
320	330	339	347	359	410
350	400	409	417	429	440
420	430	439	447	459	510
450	500	509	517	529	540
524	533	541	549	600	610
554	603	611	619	630	640
628	636	643	651	701	710
658	706	713	721	731	740
728	736	743	751	801	810
758	806	813	821	831	840
828	836	843	851	901	910
928	936	943	951	1001	1010

## Route 23 M-F / Southbound

6	5	4	3	2	1
515	528	538	548	555	600
545	558	608	618	625	630
615	629	639	650	658	703
645	659	709	720	728	733
715	729	740	752	801	806
745	759	810	822	831	836
815	829	840	852	901	906
845	859	910	922	931	936
915	929	940	952	1001	1006
945	959	1010	1022	1031	1036
1015	1029	1040	1052	1101	1106
1045	1059	1110	1122	1131	1136
1115	1129	1140	1152	1201	1206
1145	1159	1210	1222	1231	1236
1215	1229	1240	1252	101	106
1245	1259	110	122	131	136
115	129	140	152	201	207
145	159	210	222	231	237
215	229	240	252	301	307
245	259	310	322	331	337
315	329	340	352	401	407
345	359	410	422	431	437
415	430	441	453	502	509
445	500	511	523	532	539
515	530	541	553	602	609
545	600	611	623	632	639
615	629	639	650	658	703
645	659	709	720	728	733
715	728	738	748	755	800
815	828	838	848	855	900
915	928	938	948	955	1000
1015	1028	1038	1048	1055	1100

## Route 23 SAT / Northbound

Laos Transit Center	Irvington at Santa Cruz River	Mission at Ajo	San Marcos at La Cholla	29th St. at 6th Ave.	Downtown - Ronstadt Ctr.
1	2	3	4	5	6
656	704	712	719	730	740
756	804	812	819	830	840
852	901	909	917	929	940
952	1001	1009	1017	1029	1040
1052	1101	1109	1117	1129	1140
1152	1201	1209	1217	1229	1240
1252	101	109	117	129	140
152	201	209	217	229	240
252	301	309	317	329	340
352	401	409	417	429	440
452	501	509	517	529	540
556	604	612	619	630	640
656	704	712	719	730	740
756	804	812	819	830	840

## Route 23 SAT / Southbound

Downtown - Ronstadt Ctr.	29th St. at 6th Ave.	San Marcos at La Cholla	Mission at Ajo	Irvington at Santa Cruz River	Laos Transit Center
6	5	4	3	2	1
745	758	808	817	825	830
845	858	908	917	925	930
945	959	1009	1019	1028	1034
1045	1059	1109	1119	1128	1134
1145	1159	1209	1219	1228	1234
1245	1259	109	119	128	134
145	159	209	219	228	234
245	259	309	319	328	334
345	359	409	419	428	434
445	459	509	519	528	534
545	559	609	619	628	634
645	658	708	717	725	730
745	758	808	817	825	830
845	858	908	917	925	930

## Route 23 SUN / Northbound

Laos Transit Center	Irvington at Santa Cruz River	Mission at Ajo	San Marcos at La Cholla	29th St. at 6th Ave.	Downtown - Ronstadt Ctr.
1	2	3	4	5	6
756	804	812	819	830	840
852	901	909	917	929	940
952	1001	1009	1017	1029	1040
1052	1101	1109	1117	1129	1140
1152	1201	1209	1217	1229	1240
1252	101	109	117	129	140
152	201	209	217	229	240
252	301	309	317	329	340
352	401	409	417	429	440
452	501	509	517	529	540
556	604	612	619	630	640
656	704	712	719	730	740

## Route 23 SUN / Southbound

Downtown - Ronstadt Ctr.	29th St. at 6th Ave.	San Marcos at La Cholla	Mission at Ajo	Irvington at Santa Cruz River	Laos Transit Center
6	5	4	3	2	1
745	758	808	817	825	830
845	858	908	917	925	930
945	959	1009	1019	1028	1034
1045	1059	1109	1119	1128	1134
1145	1159	1209	1219	1228	1234
1245	1259	109	119	128	134
145	159	209	219	228	234
245	259	309	319	328	334
345	359	409	419	428	434
445	459	509	519	528	534
545	559	609	619	628	634
645	658	708	717	725	730
745	758	808	817	825	830

**Download the Trip Shot app!**

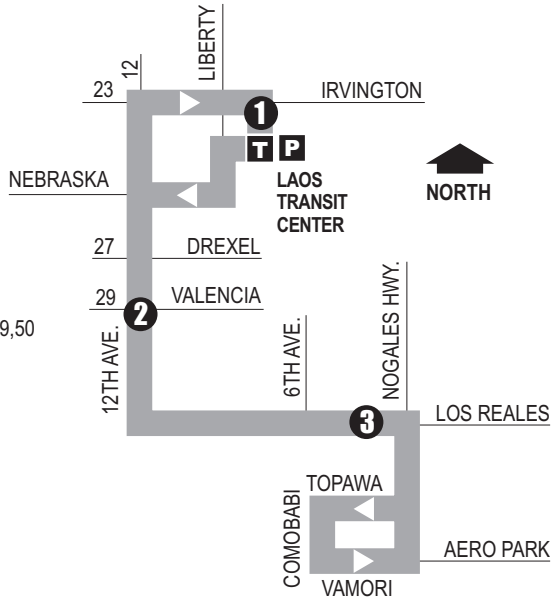
Visit [Suntran.com/sunshuttle](http://Suntran.com/sunshuttle) or call (520) 792-9222

# Route 24

12th Avenue

Roy Laos Transit Center  
Tucson Rodeo Grounds  
El Pueblo Neighborhood Center  
Desert Diamond Casino

- P** Park & Ride Lot (Estacione y Viaje)  
Laos Transit Center/Irvington
- T** Laos Transit Center (Centro de Tránsito)  
Connecting to/(Conexión a):  
Sun Tran — 2, 11, 12, 18, 23, 26, 25, 27, 29, 50  
Sun Express — 203X, 204X  
Sun Shuttle — 421, 430, 440, 486



## Route 24 M-F Circular

Laos Transit Center	12th Ave. at Valencia	Los Reales at Nogales Hwy.	12th Ave. at Valencia	Laos Transit Center
1	2	3	2	1
410	418	423	435	442
510	518	523	535	542
610	619	624	636	643
640	649	654	706	713
710	719	724	737	745
740	749	754	807	815
810	819	824	837	845
840	849	854	907	915
910	919	924	937	945
940	949	954	1007	1015
1010	1019	1024	1037	1045
1040	1049	1054	1107	1115
1110	1119	1124	1137	1145
1140	1149	1154	1207	1215
1210	1219	1224	1237	1245
1240	1249	1254	107	115
110	119	124	137	145
140	149	154	207	215
210	219	224	237	245
240	249	254	307	315
310	319	324	337	345
340	349	354	407	415
410	419	424	437	445
440	449	454	507	515
510	519	524	537	545
540	549	554	607	615
610	619	624	637	645
640	649	654	707	715
740	748	753	805	812
840	848	853	905	912

## Route 24 SAT Circular

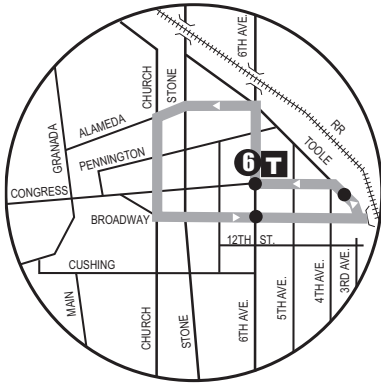
Laos Transit Center	12th Ave. at Valencia	Los Reales at Nogales Hwy.	12th Ave. at Valencia	Laos Transit Center
1	2	3	2	1
636	644	649	701	709
736	744	749	801	809
836	844	849	901	909
936	944	949	1001	1009
1036	1044	1049	1101	1109
1136	1144	1149	1201	1209
1236	1244	1249	101	109
136	144	149	201	209
236	244	249	301	309
336	344	349	401	409
436	444	449	501	509
536	544	549	601	609
636	644	649	701	709
736	744	749	801	809
836	844	849	901	909

## Route 24 SUN Circular

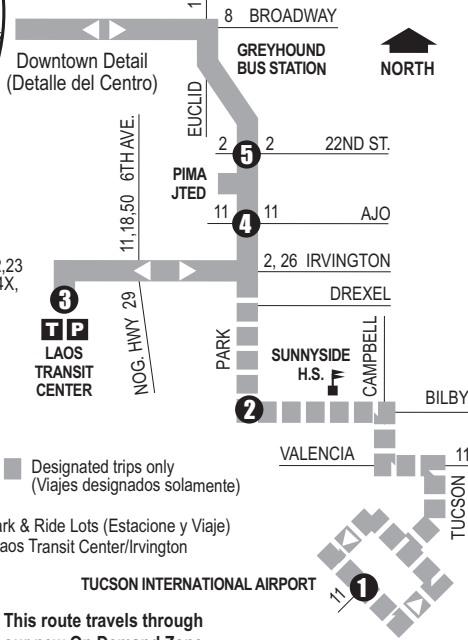
1	2	3	2	1
736	744	749	801	809
836	844	849	901	909
936	944	949	1001	1009
1036	1044	1049	1101	1109
1136	1144	1149	1201	1209
1236	1244	1249	101	109
136	144	149	201	209
236	244	249	301	309
336	344	349	401	409
436	444	449	501	509
536	544	549	601	609
646	654	659	711	719
746	754	759	811	819

# Route 25

## S. Park Avenue



- Downtown (Centro)
- Ronstadt Transit Center
- Greyhound Bus Station
- Innovation Tech H.S. (Pima JTED)
- Tucson Marketplace
- La Frontera Center
- DES at Park/Irvington
- Roy Laos Transit Center
- El Pueblo Neighborhood Center
- Tucson Rodeo Grounds
- Sunnyside High School
- Tucson International Airport



- T** Ronstadt Transit Center (Centro de Tránsito)  
Connecting to/(Conexión a):  
Sun Tran — 1,2,3,4,6,7,8,10,12,16,18,19,21,22,23  
Sun Express — 23X,101X,102X AM, 103X, 104X, 105X,107X,109X,110X  
Sun Link streetcar  
Sun Shuttle — 421
- T** Laos Transit Center (Centro de Tránsito)  
Connecting to/(Conexión a):  
Sun Tran — 2,11,12,18,23,24,26,27,29,50  
Sun Express — 203X,204X  
Sun Shuttle — 421,430,440,486
- TP** Sun Link Transfer Point (Puntos de Transbordo a Sun Link)  
— University/Euclid
- Sun Link stops (paradas de Sun Link)

- Designated trips only (Viajes designados solamente)
- P** Park & Ride Lots (Estacione y Viaje)  
Laos Transit Center/Irvington



This route travels through our new On Demand Zone.  
Esta ruta viaja por nuestra nueva Zona On Demand.

### Route 25 M-F / Northbound

Tucson Airport	Park at Bilby	Laos Transit Center	Park at Ajo	Park at 22nd St.	6th Ave. at Pennington
1	2	3	4	5	6
410	421	431	440	447	455
440	451	501	510	517	525
510	521	531	540	547	555
537	548	558	608	616	625
607	618	628	638	646	655
636	647	657	707	715	725
706	717	727	737	745	755
736	747	757	807	815	825
806	817	827	837	845	855
836	847	857	907	915	925
906	917	927	937	945	955
936	947	957	1007	1015	1025
1006	1017	1027	1037	1045	1055
1036	1047	1057	1107	1115	1125
1106	1117	1127	1137	1145	1155
1136	1147	1157	1207	1215	1225
1206	1217	1227	1237	1245	1255
1236	1247	1257	107	115	125
106	117	127	137	145	155
132	144	154	206	215	225
202	214	224	236	245	255
232	244	254	306	315	325
302	314	324	336	345	355
331	344	354	406	415	425
401	414	424	436	445	455
431	444	454	506	515	525
501	514	524	536	545	555
536	547	557	608	616	625
606	617	627	638	646	655
640	651	701	710	717	725
710	721	731	740	747	755
740	751	801	810	817	825
840	851	901	910	917	925
940	951	1001	1010	1017	1025
1040	1051	1101	1110	1117	1125

### Route 25 M-F / Southbound

6th Ave. at Pennington	Park at 22nd St.	Park at Ajo	Laos Transit Center	Bilby At Park	Tucson Airport
6	5	4	3	2	1
530	541	548	556	606	616
600	612	619	628	639	649
630	642	649	658	709	719
700	712	719	728	739	749
730	742	749	758	809	819
800	812	819	828	839	849
830	842	849	858	909	919
900	912	919	928	939	949
930	942	949	958	1009	1019
1000	1012	1019	1028	1039	1049
1030	1042	1049	1058	1109	1119
1100	1112	1119	1128	1139	1149
1130	1142	1149	1158	1209	1219
1200	1212	1219	1228	1239	1249
1230	1242	1249	1258	109	119
100	112	119	128	139	149
130	142	149	158	209	219
200	213	221	230	242	252
230	243	251	300	312	322
300	313	321	330	342	352
330	343	351	400	412	422
400	413	421	430	442	452
430	443	451	500	512	522
500	513	521	530	542	552
530	543	551	600	612	622
600	612	620	629	640	650
630	642	650	659	710	720
700	711	718	726	736	746
730	741	748	756	806	816
830	841	848	856	906	916
930	941	948	956	1006	1016
1030	1041	1048	1056	1106	1116



## Route 25 SAT / Northbound

Tucson Airport	Park at Billy	Laos Transit Center	Park at Ajo	Park at 22nd St.	6th Ave. at Pennington
556	606	616	625	632	640
—	—	646	655	702	710
656	706	716	725	732	740
—	—	746	755	802	810
756	806	816	825	832	840
—	—	844	854	901	910
853	904	914	924	931	940
—	—	944	954	1001	1010
953	1004	1014	1024	1031	1040
—	—	1044	1054	1101	1110
1053	1104	1114	1124	1131	1140
—	—	1144	1154	1201	1210
1153	1204	1214	1224	1231	1240
—	—	1244	1254	101	110
1253	104	114	124	131	140
—	—	144	154	201	210
153	204	214	224	231	240
—	—	244	254	301	310
253	304	314	324	331	340
—	—	344	354	401	410
353	404	414	424	431	440
—	—	446	455	502	510
456	506	516	525	532	540
—	—	546	555	602	610
556	606	616	625	632	640
—	—	646	655	702	710
656	706	716	725	732	740
—	—	746	755	802	810
756	806	816	825	832	840
—	—	846	855	902	910

## Route 25 SAT / Southbound

6th Ave. at Pennington	Park at 22nd St.	Park at Ajo	Laos Transit Center	Billy At Park	Tucson Airport
645	656	703	711	721	731
715	726	733	741	—	—
745	756	803	811	821	831
815	826	833	841	—	—
845	856	903	911	921	931
915	927	935	944	—	—
945	957	1005	1014	1025	1035
1015	1027	1035	1044	—	—
1045	1057	1105	1114	1125	1135
1115	1127	1135	1144	—	—
1145	1157	1205	1214	1225	1235
1215	1227	1235	1244	—	—
1245	1257	105	114	125	135
115	127	135	144	—	—
145	157	205	214	225	235
215	227	235	244	—	—
245	257	305	314	325	335
315	327	335	344	—	—
345	357	405	414	425	435
415	427	435	444	—	—
445	457	505	514	525	535
515	526	533	541	—	—
545	556	603	611	621	631
615	626	633	641	—	—
645	656	703	711	721	731
715	726	733	741	—	—
745	756	803	811	821	831
815	826	833	841	—	—
845	856	903	911	921	931

## Route 25 SUN / Northbound

Tucson Airport	Park at Billy	Laos Transit Center	Park at Ajo	Park at 22nd St.	6th Ave. at Pennington
626	636	646	655	702	710
726	736	746	755	802	810
823	834	844	854	901	910
923	934	944	954	1001	1010
1023	1034	1044	1054	1101	1110
1123	1134	1144	1154	1201	1210
1223	1234	1244	1254	101	110
123	134	144	154	201	210
223	234	244	254	301	310
323	334	344	354	401	410
426	436	446	455	502	510
526	536	546	555	602	610
626	636	646	655	702	710
726	736	746	755	802	810

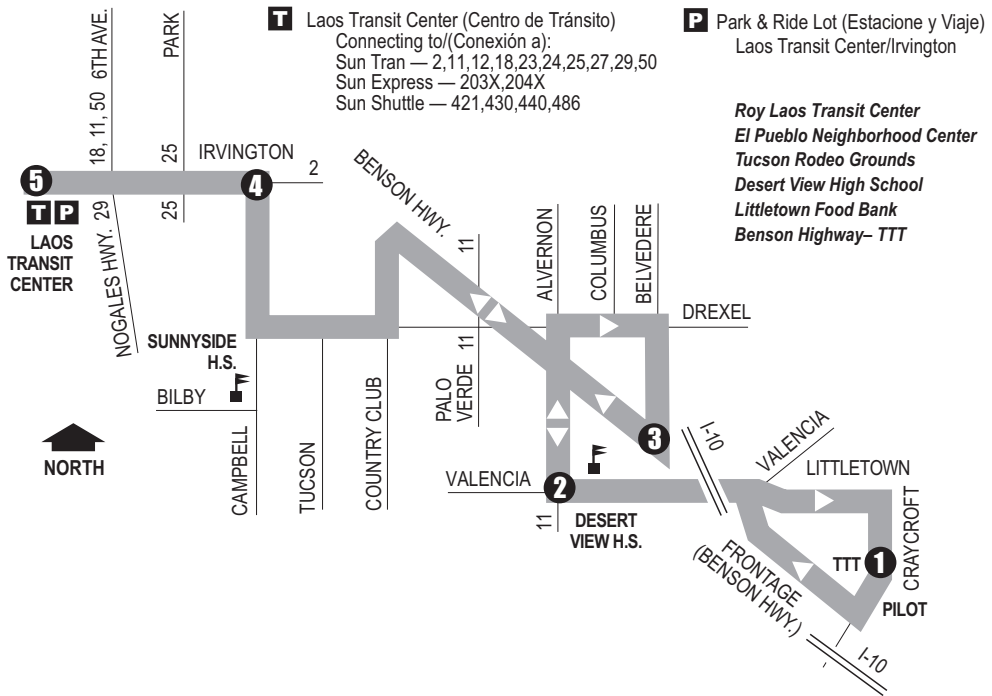
## Route 25 SUN / Southbound

6th Ave. at Pennington	Park at 22nd St.	Park at Ajo	Laos Transit Center	Billy At Park	Tucson Airport
715	726	733	741	751	801
815	826	833	841	851	901
915	927	935	944	955	1005
1015	1027	1035	1044	1055	1105
1115	1127	1135	1144	1155	1205
1215	1227	1235	1244	1255	105
115	127	135	144	155	205
215	227	235	244	255	305
315	327	335	344	355	405
415	427	435	444	455	505
515	526	533	541	551	601
615	626	633	641	651	701
715	726	733	741	751	801
815	826	833	841	851	901



# Route 26

## Benson Highway



### Route 26 M-F / Westbound

1	2	3	4	5
Craycroft at Benson Hwy.	Alvernon at Valencia	Irvington at Campbell	Laos Transit Center	
527	532	545	551	
627	633	647	653	
657	703	717	723	
727	733	748	755	
757	803	818	825	
827	833	848	855	
857	903	918	925	
927	933	948	955	
957	1003	1018	1025	
1027	1033	1048	1055	
1057	1103	1118	1125	
1127	1133	1148	1155	
1157	1203	1218	1225	
1227	1233	1248	1255	
1257	103	118	125	
127	133	148	155	
157	203	218	225	
227	233	249	257	
257	303	319	327	
327	333	349	357	
357	403	419	427	
427	433	449	457	
457	503	519	527	
527	533	549	557	
557	603	619	627	
627	633	647	654	
657	703	717	724	
727	732	745	751	
757	802	815	821	
827	832	845	851	
927	932	945	951	
1027	1032	1045	1051	

### Route 26 M-F / Eastbound

5	4	3	2	1
Laos Transit Center	Campbell at Irvington	Belvedere at Benson Hwy.	Valencia at Alvernon	Craycroft at Benson Hwy.
554	559	615	621	627
652	658	715	721	727
722	728	745	751	757
752	758	815	821	827
822	828	845	851	857
852	858	915	921	927
922	928	945	951	957
952	958	1015	1021	1027
1022	1028	1045	1051	1057
1052	1058	1115	1121	1127
1122	1128	1145	1151	1157
1152	1158	1215	1221	1227
1222	1228	1245	1251	1257
1252	1258	115	121	127
122	128	145	151	157
149	156	214	220	227
219	226	244	250	257
249	256	314	320	327
319	326	344	350	357
350	356	414	420	427
420	426	444	450	457
450	456	514	520	527
520	526	544	550	557
553	559	616	621	627
623	629	646	651	657
656	701	716	721	727
726	731	746	751	757
756	801	816	821	827
856	901	916	921	927
956	1001	1016	1021	1027
1056	1101	1116	1121	1127

## Route 26 SAT / Westbound

Craycroft at Benson Hwy.	Alvernon at Valencia	Irvington at Campbell	Laos Transit Center
1	2	4	5
603	608	622	628
703	708	722	728
803	808	822	828
903	909	924	931
1003	1009	1024	1031
1103	1109	1124	1131
1203	1209	1224	1231
103	109	124	131
203	209	224	231
303	309	324	331
403	409	424	431
503	508	522	528
603	608	622	628
703	708	722	728
803	808	822	828
903	908	922	928

## Route 26 SAT / Eastbound

Laos Transit Center	Campbell at Irvington	Belvedere at Benson Hwy.	Valencia at Alvernon	Craycroft at Benson Hwy.
5	4	3	2	1
531	536	552	557	603
631	636	652	657	703
731	736	752	757	803
828	834	851	856	903
928	934	951	956	1003
1028	1034	1051	1056	1103
1128	1134	1151	1156	1203
1228	1234	1251	1256	103
128	134	151	156	203
228	234	251	256	303
328	334	351	356	403
431	436	452	457	503
531	536	552	557	603
631	636	652	657	703
731	736	752	757	803
831	836	852	857	903

## Route 26 SUN / Westbound

1	2	4	5
703	708	722	728
803	808	822	828
903	909	924	931
1003	1009	1024	1031
1103	1109	1124	1131
1203	1209	1224	1231
103	109	124	131
203	209	224	231
303	309	324	331
403	409	424	431
503	508	522	528
603	608	622	628
703	708	722	728

## Route 26 SUN / Eastbound

5	4	3	2	1
631	636	652	657	703
731	736	752	757	803
828	834	851	856	903
928	934	951	956	1003
1028	1034	1051	1056	1103
1128	1134	1151	1156	1203
1228	1234	1251	1256	103
128	134	151	156	203
228	234	251	256	303
328	334	351	356	403
431	436	452	457	503
531	536	552	557	603
631	636	652	657	703

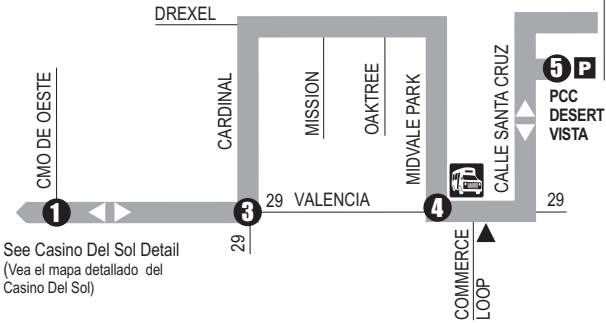
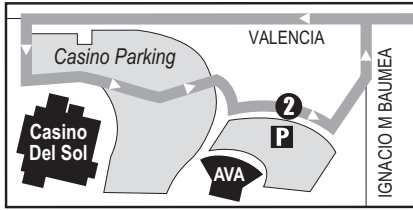
# EL PUEBLO CENTER



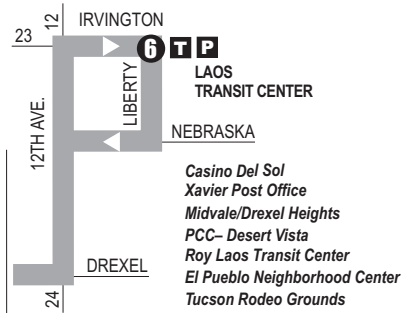
Take Routes 2, 11, 12, 18, 24, 26, 27, 29 & 50 to get there!

**Route 27**  
**Midvale Park**

Casino Del Sol Detail/Detalle de Casino Del Sol —



See Casino Del Sol Detail  
(Vea el mapa detallado del  
Casino Del Sol)



- P** Park & Ride Lots (Estacione y Viaje)  
Laos Transit Center/Irvington  
PCC Desert Vista Campus —  
Drexel/Calle Santa Cruz  
Casino del Sol/Valencia
- T** Laos Transit Center (Centro de Tránsito)  
Connecting to/(Conexión a):  
Sun Tran — 2,11,12,18,23,24,25,26,29,50  
Sun Express — 203X,204X  
Sun Shuttle — 421,430,440,486
- ▲ Route 27 does not service  
Valencia/Commerce Loop SE
- Sun Shuttle Transfer Point  
(Puntos de Transbordo a Sun Shuttle)  
Route 440 — Valencia at Midvale Park

**Route 27 M-F/Northbound**

**Route 27 M-F/Southbound**

1	2	3	4	5	6
Valencia at Camino De Oeste	Casino Del Sol Park & Ride	Cardinal at Valencia	Valencia at Midvale Park	PCC Desert Vista	Laos Transit Center
457	502	509	521	525	532
527	532	539	551	555	602
557	602	609	621	625	632
627	632	640	652	656	703
657	702	710	722	726	733
727	732	741	754	758	806
757	802	811	824	828	836
827	832	841	854	858	906
857	902	911	924	928	936
927	932	941	954	958	1006
957	1002	1011	1024	1028	1036
1027	1032	1041	1054	1058	1106
1057	1102	1111	1124	1128	1136
1127	1132	1141	1154	1158	1206
1157	1202	1211	1224	1228	1236
1227	1232	1241	1254	1258	106
1257	102	111	124	128	136
127	132	141	154	158	206
157	202	211	224	228	236
227	232	242	255	259	309
257	302	312	325	329	339
327	332	342	355	359	409
357	402	412	425	429	439
427	432	442	455	459	509
457	502	512	525	529	539
527	532	542	555	559	609
557	602	612	625	629	639
627	632	640	652	656	705
727	732	739	751	755	803
837	842	849	901	905	913
947	952	959	1011	1015	1023

6	5	4	3	1
Laos Transit Center	PCC Desert Vista	Midvale Park at Valencia	Valencia at Cardinal	Valencia at Camino De Oeste
—	—	—	—	—
531	538	543	553	557
601	608	613	623	627
631	638	643	653	657
658	706	711	722	727
728	736	741	752	757
758	806	811	822	827
827	835	840	851	856
857	905	910	922	927
927	935	940	952	957
957	1005	1010	1022	1027
1027	1035	1040	1052	1057
1057	1105	1110	1122	1127
1127	1135	1140	1152	1157
1157	1205	1210	1222	1227
1227	1235	1240	1252	1257
1257	105	110	122	127
127	135	140	152	157
155	203	209	222	227
225	233	239	252	257
255	303	309	322	327
325	333	339	352	357
355	403	409	422	427
425	433	439	452	457
455	503	509	522	527
525	533	539	552	557
557	605	610	622	627
657	705	710	722	727
811	818	823	833	837
921	928	933	943	947

## Route 27 SAT/Northbound

1	2	3	4	5	6
Valencia at Camino De Oeste	Casino Del Sol Park & Ride	Cardinal at Valencia	Valencia at Midvale Park	PCC Desert Vista	Laos Transit Center
731	736	743	754	759	807
831	836	843	854	859	907
931	936	945	957	1002	1011
1031	1036	1045	1057	1102	1111
1131	1136	1145	1157	1202	1211
1231	1236	1245	1257	102	111
131	136	145	157	202	211
231	236	245	257	302	311
331	336	345	357	402	411
431	436	445	457	502	511
531	536	543	554	559	607
631	636	643	654	659	707
731	736	743	754	759	807
831	836	843	854	859	907

## Route 27 SAT/Southbound

6	5	4	3	1
Laos Transit Center	PCC Desert Vista	Midvale Park at Valencia	Valencia at Cardinal	Valencia at Camino De Oeste
650	657	702	712	716
750	757	802	812	816
846	854	900	912	916
947	955	1001	1013	1017
1047	1055	1101	1113	1117
1147	1155	1201	1213	1217
1247	1255	101	113	117
147	155	201	213	217
247	255	301	313	317
347	355	401	413	417
451	458	503	513	517
550	557	602	612	616
650	657	702	712	716
750	757	802	812	816
850	857	902	912	916

## Route 27 SUN/Northbound

1	2	3	4	5	6
703	708	715	726	731	739
803	808	815	826	831	839
903	908	917	929	934	943
1003	1008	1017	1029	1034	1043
1103	1108	1117	1129	1134	1143
1203	1208	1217	1229	1234	1243
103	108	117	129	134	143
203	208	217	229	234	243
303	308	317	329	334	343
403	408	417	429	434	443
503	508	515	526	531	539
603	608	615	626	631	639
703	708	715	726	731	739

## Route 27 SUN/Southbound

6	5	4	3	1
630	637	642	652	656
730	737	742	752	756
830	837	842	852	856
927	935	941	953	957
1027	1035	1041	1053	1057
1127	1135	1141	1153	1157
1227	1235	1241	1253	1257
127	135	141	153	157
227	235	241	253	257
327	335	341	353	357
427	435	441	453	457
530	537	542	552	556
630	637	642	652	656

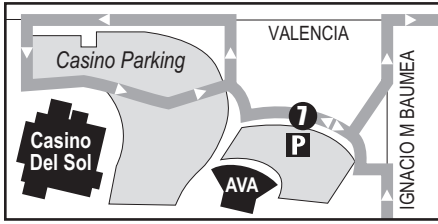
## SUDOKU PUZZLE

		5	7		2	6		
	4			5			8	
6		1				2		5
7			3		4			6
	1			8			9	
4			1		7			2
1		4				9		8
	8			6			2	
		6	8		1	3		

# Route 29

## Valencia

### Casino Del Sol Detail/Detalle de Casino Del Sol



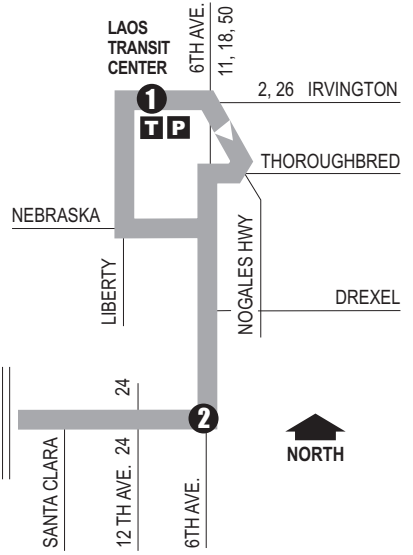
See Casino Del Sol Detail  
(Vea el mapa detallado del  
Casino Del Sol)



**P** Park & Ride Lot (Estacione y Viaje)  
Laos Transit Center/Irvington  
Casino del Sol/Valencia

**T** Laos Transit Center (Centro de Tránsito)  
Connecting to/(Conexión a):  
Sun Tran — 2,11,12,18,23,24,25,26,27,50  
Sun Express — 203X,204X  
Sun Shuttle — 421,430,440,486

Sun Shuttle Transfer Point  
(Puntos de Transbordo a Sun Shuttle)  
Route 440 — Valencia at Midvale Park



- Roy Laos Transit Center
- El Pueblo Neighborhood Center
- Tucson Rodeo Grounds
- Valencia Library
- Mission Post Office
- El Rio South
- Pasqua Yaqui Pueblo
- Casino of the Sun
- Casino Del Sol

### Route 29 M-F / Westbound

Laos Transit Center	Valencia at 6th Ave.	Valencia at Midvale Park	Cardinal at Valencia	Tetakisim at Cmo. de Oeste	Casino Del Sol Park & Ride
1	2	3	4	5	6
535	542	549	556	604	618
605	612	619	626	635	650
635	642	649	656	705	720
705	713	721	729	738	753
735	743	751	759	808	823
805	813	821	829	838	853
835	843	851	859	908	923
905	913	921	929	938	953
935	943	951	959	1008	1023
1005	1013	1021	1029	1038	1053
1035	1043	1051	1059	1108	1123
1105	1113	1121	1129	1138	1153
1135	1143	1151	1159	1208	1223
1205	1213	1221	1229	1238	1253
1235	1243	1251	1259	108	123
105	113	121	129	138	153
135	143	151	159	208	223
205	213	223	232	241	256
235	243	253	302	311	326
305	313	323	332	341	356
335	343	353	402	411	426
405	414	424	433	443	458
435	444	454	503	513	528
505	514	524	533	543	558
535	544	554	603	613	628
605	613	622	630	639	654
705	712	719	726	734	748
805	812	819	826	834	848
905	912	919	926	934	948
1005	1012	1019	1026	1034	1048

### Route 29 M-F / Eastbound

Casino Del Sol Park & Ride	Cmo. de Oeste at Casino of the Sun	Valencia at Cardinal	Valencia at Midvale Park	6th Ave. at Valencia	Laos Transit Center
6	5	4	3	2	1
532	542	552	559	606	615
602	612	622	629	636	645
629	639	650	657	705	715
659	709	720	727	735	745
729	739	750	757	805	815
759	809	820	827	835	845
829	839	850	857	905	915
859	909	920	927	935	945
929	939	950	957	1005	1015
959	1009	1020	1027	1035	1045
1029	1039	1050	1057	1105	1115
1059	1109	1120	1127	1135	1145
1129	1139	1150	1157	1205	1215
1159	1209	1220	1227	1235	1245
1229	1239	1250	1257	105	115
1259	109	120	127	135	145
129	139	150	157	205	215
159	209	220	227	235	245
229	239	250	257	305	315
259	309	320	327	335	345
327	338	349	356	405	415
357	408	419	426	435	445
427	438	449	456	505	515
459	510	521	528	537	547
530	540	551	558	606	615
600	610	621	628	636	645
704	714	724	730	737	745
804	814	824	830	837	845
904	914	924	930	937	945
1004	1014	1024	1030	1037	1045

## Route 29 SAT / Westbound

Laos Transit Center	Valencia at 6th Ave.	Valencia at Midvale Park	Cardinal at Valencia	Tetakisim at Cmo. de Oeste	Casino Del Sol Park & Ride
1	2	6	4	5	7
610	617	624	631	640	654
710	717	724	731	740	754
810	817	824	831	840	854
910	918	926	934	944	959
1010	1018	1026	1034	1044	1059
1110	1118	1126	1134	1144	1159
1210	1218	1226	1234	1244	1259
110	118	126	134	144	159
210	218	226	234	244	259
310	318	326	334	344	359
410	418	426	434	444	459
510	518	526	534	544	559
610	617	624	631	640	654
710	717	724	731	740	754
810	817	824	831	840	854

## Route 29 SAT / Eastbound

Casino Del Sol Park & Ride	Cmo. de Oeste at Casino of the Sun	Valencia at Cardinal	Valencia at Midvale Park	6th Ave. at Valencia	Laos Transit Center
7	6	4	6	2	1
609	619	629	635	642	650
709	719	729	735	742	750
809	819	829	835	842	850
905	915	926	933	940	950
1005	1015	1026	1033	1040	1050
1105	1115	1126	1133	1140	1150
1205	1215	1226	1233	1240	1250
105	115	126	133	140	150
205	215	226	233	240	250
305	315	326	333	340	350
405	415	426	433	440	450
505	515	526	533	540	550
609	619	629	635	642	650
709	719	729	735	742	750
809	819	829	835	842	850
909	919	929	935	942	950

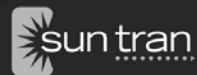
## Route 29 SUN / Westbound

1	2	6	4	5	7
710	717	724	731	740	754
810	817	824	831	840	854
910	918	926	934	944	959
1010	1018	1026	1034	1044	1059
1110	1118	1126	1134	1144	1159
1210	1218	1226	1234	1244	1259
110	118	126	134	144	159
210	218	226	234	244	259
310	318	326	334	344	359
410	418	426	434	444	459
510	518	526	534	544	559
610	617	624	631	640	654
710	717	724	731	740	754
810	817	824	831	840	854

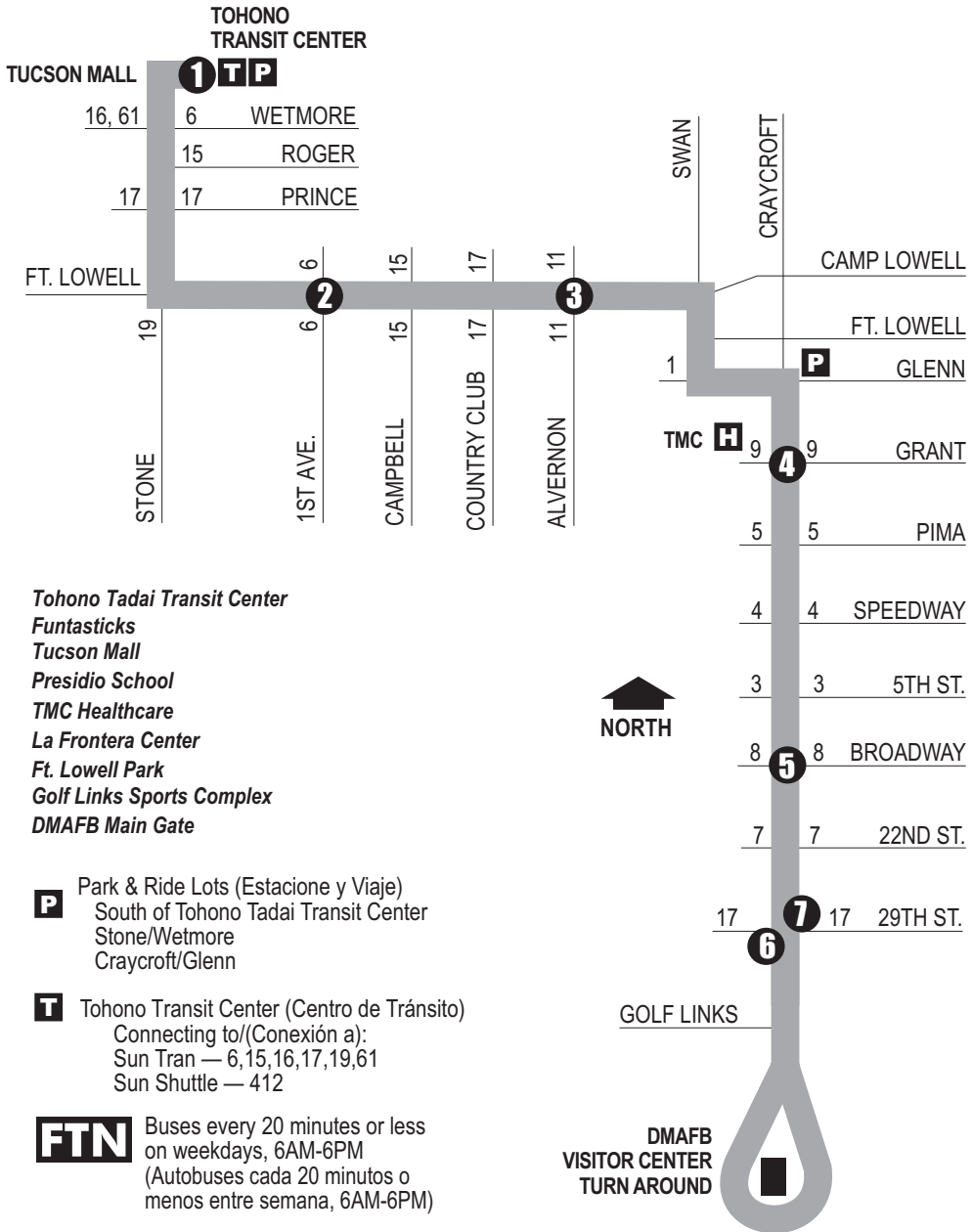
## Route 29 SUN / Eastbound

7	6	4	6	2	1
711	721	731	737	744	752
811	821	831	837	844	852
907	917	928	935	942	952
1007	1017	1028	1035	1042	1052
1107	1117	1128	1135	1142	1152
1207	1217	1228	1235	1242	1252
107	117	128	135	142	152
207	217	228	235	242	252
307	317	328	335	342	352
407	417	428	435	442	452
507	517	528	535	542	552
611	621	631	637	644	652
711	721	731	737	744	752
811	821	831	837	844	852

# TUCSON RODEO MUSEUM



Take Routes 2, 11, 18, 25, 26, 29 & 50 to get there!



- Tohono Tadaí Transit Center*
- Funtasticks*
- Tucson Mall*
- Presidio School*
- TMC Healthcare*
- La Frontera Center*
- Ft. Lowell Park*
- Golf Links Sports Complex*
- DMAFB Main Gate*

**P** Park & Ride Lots (Estacione y Viaje)  
 South of Tohono Tadaí Transit Center  
 Stone/Wetmore  
 Craycroft/Glenn

**T** Tohono Transit Center (Centro de Tránsito)  
 Connecting to/(Conexión a):  
 Sun Tran — 6,15,16,17,19,61  
 Sun Shuttle — 412

**FTN** Buses every 20 minutes or less  
 on weekdays, 6AM-6PM  
 (Autobuses cada 20 minutos o  
 menos entre semana, 6AM-6PM)



## Route 34 M-F/Northbound

1	2	3	4	5	6
Craycroft at 29th St. NE	Craycroft at Broadway	Craycroft at Grant	Ft. Lowell at Alvernon	Ft. Lowell at 1st. Ave.	Tohono Tadaí Transit Ctr.
529	534	542	553	603	615
549	554	602	613	623	635
604	609	617	628	638	650
624	629	637	648	658	710
644	649	657	708	718	730
704	710	719	731	742	755
724	730	739	751	802	815
744	750	759	811	822	835
804	810	819	831	842	855
824	830	839	851	902	915
844	850	859	911	922	935
904	909	918	930	941	954
924	929	938	950	1001	1014
944	949	958	1010	1021	1034
1004	1009	1018	1030	1041	1054
1024	1029	1038	1050	1101	1114
1044	1049	1058	1110	1121	1134
1104	1109	1118	1130	1141	1154
1124	1129	1138	1150	1201	1214
1144	1149	1158	1210	1221	1234
1204	1209	1218	1230	1241	1254
1224	1229	1238	1250	101	114
1244	1249	1258	110	121	134
104	109	118	130	142	157
124	129	138	150	202	217
144	149	158	210	222	237
204	209	218	230	242	257
224	229	238	250	302	317
244	249	258	310	322	337
304	309	318	330	342	357
324	329	338	350	402	417
344	349	358	410	422	437
404	410	419	431	444	459
424	430	439	451	504	519
444	450	459	511	524	539
504	510	519	531	544	559
524	530	539	551	604	619
554	600	609	621	634	649
629	634	643	655	706	719
729	733	741	752	802	814
829	833	841	852	902	914
929	933	941	952	1002	1014
1029	1033	1041	1052	1102	1114


## Route 34 M-F/Southbound

1	2	3	4	5	6	7
Tohono Tadaí Transit Ctr.	Ft. Lowell at 1st. Ave.	Ft. Lowell at Alvernon	Craycroft at Grant	Craycroft at Broadway	Craycroft at 29th St. SW	Craycroft at 29th St. NE
545	555	605	616	624	630	637
605	615	625	636	644	650	657
620	631	642	654	703	709	717
640	651	702	714	723	729	737
706	717	728	740	749	755	803
726	737	748	800	809	815	823
746	757	808	820	829	835	843
806	817	828	840	849	855	903
826	837	848	900	909	915	923
846	857	908	920	929	935	943
906	917	928	940	949	955	1003
926	937	948	1000	1009	1015	1023
946	957	1008	1020	1029	1035	1043
1006	1017	1028	1040	1049	1055	1103
1026	1037	1048	1100	1109	1115	1123
1046	1057	1108	1120	1129	1135	1143
1106	1117	1128	1140	1149	1155	1203
1126	1137	1148	1200	1209	1215	1223
1146	1157	1208	1220	1229	1235	1243
1206	1217	1228	1240	1249	1255	103
1226	1237	1248	100	109	115	123
1246	1257	108	120	129	135	143
106	117	128	140	149	155	203
126	137	148	200	209	215	223
146	157	208	220	229	235	243
206	217	228	240	249	255	303
226	237	248	300	309	315	323
246	257	308	320	329	335	343
305	316	328	340	349	355	403
325	336	348	400	409	415	423
345	356	408	420	429	435	443
405	416	428	440	449	455	503
425	436	448	500	509	515	523
445	456	508	520	529	535	543
506	517	528	540	549	555	603
526	537	548	600	609	615	623
546	557	608	620	629	635	643
621	631	641	652	700	706	713
651	701	711	722	730	736	743
725	735	745	756	804	810	817
825	835	845	856	904	910	917
925	935	945	956	1004	1010	1017
1025	1035	1045	1056	1104	1110	1117


Check if your route is on



## Route 34 SAT/Northbound

7	6	4	3	2	1
Craycroft at 29th St. NE	Craycroft at Broadway	Craycroft at Grant	Ft. Lowell at Alvernon	Ft. Lowell at 1st Ave.	Tohono Tadaí Transit Ctr. 
631	636	643	654	705	715
731	736	743	754	805	815
828	834	841	852	904	915
928	934	941	952	1004	1015
1028	1034	1041	1052	1104	1115
1128	1134	1141	1152	1204	1215
1228	1234	1241	1252	104	115
128	134	141	152	204	215
228	234	241	252	304	315
328	334	341	352	404	415
428	434	441	452	504	515
531	536	543	554	605	615
631	636	643	654	705	715
731	736	743	754	805	815
831	836	843	854	905	915

## Route 34 SAT/Southbound

1	2	3	4	5	6	7
Tohono Tadaí Transit Ctr. 	Ft. Lowell at 1st Ave.	Ft. Lowell at Alvernon	Craycroft at Grant	Craycroft at Broadway	Craycroft at 29th St. SW	Craycroft at 29th St. NE
620	629	639	650	658	704	711
720	729	739	750	758	804	811
820	829	839	850	858	904	911
920	929	941	952	1001	1007	1015
1020	1029	1041	1052	1101	1107	1115
1120	1129	1141	1152	1201	1207	1215
1220	1229	1241	1252	101	107	115
120	129	141	152	201	207	215
220	229	241	252	301	307	315
320	329	341	352	401	407	415
420	429	441	452	501	507	515
520	529	541	552	601	607	615
620	629	639	650	658	704	711
720	729	739	750	758	804	811
820	829	839	850	858	904	911

## Route 34 SUN/Northbound

7	6	4	3	2	1
736	741	748	759	810	820
833	839	846	857	909	920
933	939	946	957	1009	1020
1033	1039	1046	1057	1109	1120
1133	1139	1146	1157	1209	1220
1233	1239	1246	1257	109	120
133	139	146	157	209	220
233	239	246	257	309	320
333	339	346	357	409	420
433	439	446	457	509	520
536	541	548	559	610	620
636	641	648	659	710	720
736	741	748	759	810	820

## Route 34 SUN/Southbound

1	2	3	4	5	6	7
725	734	744	755	803	809	816
825	834	844	855	903	909	916
925	934	946	957	1006	1012	1020
1025	1034	1046	1057	1106	1112	1120
1125	1134	1146	1157	1206	1212	1220
1225	1234	1246	1257	106	112	120
125	134	146	157	206	212	220
225	234	246	257	306	312	320
325	334	346	357	406	412	420
425	434	446	457	506	512	520
525	534	546	557	606	612	620
625	634	644	655	703	709	716
725	734	744	755	803	809	816

# Route 37

## Pantano

- Udall Park
- Rincon Post Office
- Santa Rita High School
- Lincoln Park
- Ward 4 Office
- Pima Community College (PCC) - East

**P** Park & Ride Lot (Estacione y Viaje)  
PCC East —  
Fred Enke/Irvington

Sun Shuttle Transfer Point  
(Puntos de Transbordo a Sun Shuttle)  
Route 450 — PCC East

▲ Route 37 does not service the stop at:  
*La Ruta 37 no para en:*  
Tanque Verde/Dos Hombres NW  
Tanque Verde/Rancho Esperanza NW  
22nd/Pantano NW  
22nd/Pantano SE

Note: Route 37 buses do not stop on  
22nd Street.  
*Nota: Los autobuses de la Ruta 37 no  
paran en la Calle 22.*

**New designated trips to Amazon**  
(Nuevos viajes designados a Amazon)



### Route 37 M-F / Northbound

Kolb at Valencia	PCC East	Pantano at Golf Links	Pantano at Broadway	Udall Station
1	2	3	4	5
448	455	501	508	518
518	525	531	538	548
—	625	631	640	651
648	655	701	710	721
718	725	731	740	751
—	755	801	810	821
—	825	831	840	851
—	855	901	910	921
—	925	931	940	951
—	955	1001	1010	1021
—	1025	1031	1040	1051
—	1055	1101	1110	1121
—	1125	1131	1140	1151
—	1155	1201	1210	1221
—	1225	1231	1240	1251
—	1255	101	110	121
—	125	131	140	151
—	155	201	210	221
—	225	232	241	253
—	255	302	311	323
—	325	332	341	353
—	355	402	411	423
—	425	432	441	453
—	455	502	511	523
—	525	532	541	553
548	555	602	610	622
618	625	631	638	648
—	655	701	709	719

### Route 37 M-F / Southbound

Udall Station	Pantano at Broadway	Pantano at Golf Links	PCC East	Kolb at Valencia
5	4	3	2	1
540	550	558	606	—
610	620	628	636	646
640	650	658	706	716
710	720	728	736	—
740	750	758	806	—
810	820	828	836	—
840	850	858	906	—
910	920	928	936	—
940	950	958	1006	—
1010	1020	1028	1036	—
1040	1050	1058	1106	—
1110	1120	1128	1136	—
1140	1150	1158	1206	—
1210	1220	1228	1236	—
1240	1250	1258	106	—
110	120	128	136	—
137	148	158	206	—
207	218	228	236	—
237	248	258	306	—
307	318	328	336	—
337	348	358	406	—
407	418	428	436	—
437	448	458	506	—
507	518	528	536	546
540	550	558	606	616
611	621	628	636	—
709	719	726	733	—

## Route 37 SAT / Northbound

	Kolb at Valencia	PCC East	Pantano at Golf Links	Pantano at Broadway	Udall Station
—	625	634	642	652	
646	655	704	712	722	
716	725	734	742	752	
—	825	834	842	852	
—	925	934	942	953	
—	1025	1034	1042	1053	
—	1125	1134	1142	1153	
—	1225	1234	1242	1253	
—	125	134	142	153	
—	225	234	242	253	
—	325	334	342	353	
—	425	434	442	453	
—	525	534	542	553	
545	555	604	612	623	
616	625	634	642	652	
—	725	734	742	752	

## Route 37 SAT / Southbound


Udall Station	Pantano at Broadway	Pantano at Golf Links	PCC East	Kolb at Valencia
606	615	623	631	641
636	645	653	701	711
736	745	753	801	—
834	844	853	901	—
934	944	953	1001	—
1034	1044	1053	1101	—
1134	1144	1153	1201	—
1234	1244	1253	101	—
134	144	153	201	—
234	244	253	301	—
334	344	353	401	—
434	444	453	501	—
504	514	523	531	541
536	545	553	601	611
633	642	650	658	—
733	742	750	758	—

## Route 37 SUN / Northbound

①	②	③	④	⑤
646	655	704	712	722
716	725	734	742	752
—	825	834	842	852
—	925	934	942	953
—	1025	1034	1042	1053
—	1125	1134	1142	1153
—	1225	1234	1242	1253
—	125	134	142	153
—	225	234	242	253
—	325	334	342	353
—	425	434	442	453
—	525	534	542	553
545	555	604	612	623
616	625	634	642	652
—	725	734	742	752

## Route 37 SUN / Southbound

⑤	④	③	②	①
606	615	623	631	641
636	645	653	701	711
736	745	753	801	—
834	844	853	901	—
934	944	953	1001	—
1034	1044	1053	1101	—
1134	1144	1153	1201	—
1234	1244	1253	101	—
134	144	153	201	—
234	244	253	301	—
334	344	353	401	—
434	444	453	501	—
504	514	523	531	541
536	545	553	601	611
633	642	650	658	—
733	742	750	758	—



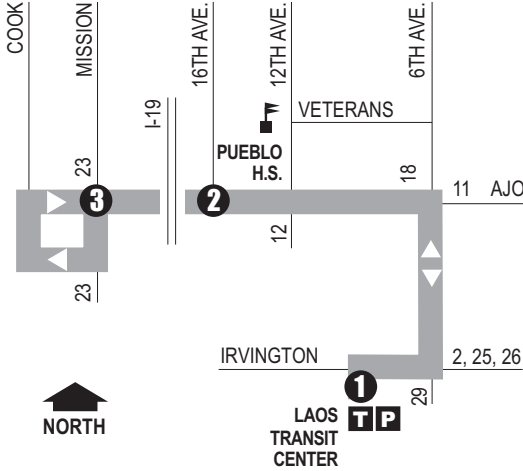
### Across

- 1 Landmark in Paris (6,5)
- 9 Academy award (5)
- 10 Pair of people (3)
- 11 Frame for holding an artist's work (5)
- 12 Stitched (5)
- 13 Where tents are pitched (8)
- 16 Dweller (8)
- 18 Send someone to a medical specialist (5)
- 21 Brief burst of bright light (5)
- 22 Type of vase (3)
- 23 Tiny pore on a leaf (5)
- 24 Double entendre (4,2,5)

### Down

- 2 Annoying (7)
- 3 Daft (7)
- 4 Migratory grasshopper (6)
- 5 Unpleasant giants (5)
- 6 Equip (5)
- 7 Traitorous (11)
- 8 Correct to the last detail (4-7)
- 14 Bison (7)
- 15 Widened (7)
- 17 Silkworm covering (6)
- 19 Last (5)
- 20 Stiff with age (5)

**Route 50**  
**Ajo Way**



- Roy Laos Transit Center
- El Pueblo Neighborhood Center
- Tucson Rodeo Grounds
- Santa Cruz River Park
- Kennedy Park
- Mission Library

- P** Park & Ride Lot (Estacione y Viaje)  
Laos Transit Center/Irvington
- T** Laos Transit Center (Centro de Tránsito)  
Connecting to/(Conexión a):  
Sun Tran — 2, 11, 12, 18, 23, 24, 25, 26, 27, 29  
Sun Express — 203X, 204X  
Sun Shuttle — 421, 430, 440, 486

**Route 50 M-F Westbound**

Laos Transit Center <b>P</b>	Ajo at 16th Ave.	Ajo at Mission
1	2	3
525	532	539
555	602	610
624	631	639
650	658	706
722	730	738
752	800	808
822	830	838
855	903	911
925	933	941
955	1003	1011
1025	1033	1041
1055	1103	1111
1125	1133	1141
1155	1203	1211
1225	1233	1241
1255	103	111
125	133	141
151	200	210
221	230	240
251	300	310
321	330	340
351	400	410
421	430	440
451	500	510
521	530	540
623	631	639
722	729	736
823	830	837
923	930	937

**Route 50 M-F Eastbound**

Ajo at Mission	Ajo at 16th Ave.	Laos Transit Center <b>P</b>
3	2	1
541	544	550
611	615	622
641	645	652
711	715	722
741	745	752
811	815	822
841	845	852
911	915	922
941	945	952
1011	1015	1022
1041	1045	1052
1111	1115	1122
1141	1145	1152
1211	1215	1222
1241	1245	1252
111	115	122
141	145	152
211	215	222
241	245	252
311	315	322
341	345	352
411	415	422
441	445	452
511	515	522
541	545	552
641	645	652
738	741	747
837	840	846
937	940	946

**Route 50 SAT Westbound**

Laos Transit Center <b>P</b>	Ajo at 16th Ave.	Ajo at Mission
1	2	3
612	619	627
712	719	727
812	819	827
910	919	927
1010	1019	1027
1110	1119	1127
1210	1219	1227
110	119	127
210	219	227
310	319	327
410	419	427
510	519	527
612	619	627
712	719	727

**Route 50 SAT Eastbound**

Ajo at Mission	Ajo at 16th Ave.	Laos Transit Center <b>P</b>
3	2	1
527	530	536
627	630	636
727	730	736
827	830	836
927	931	937
1027	1031	1037
1127	1131	1137
1227	1231	1237
127	131	137
227	231	237
327	331	337
427	431	437
527	531	537
627	630	636

**Route 50 SUN Westbound**

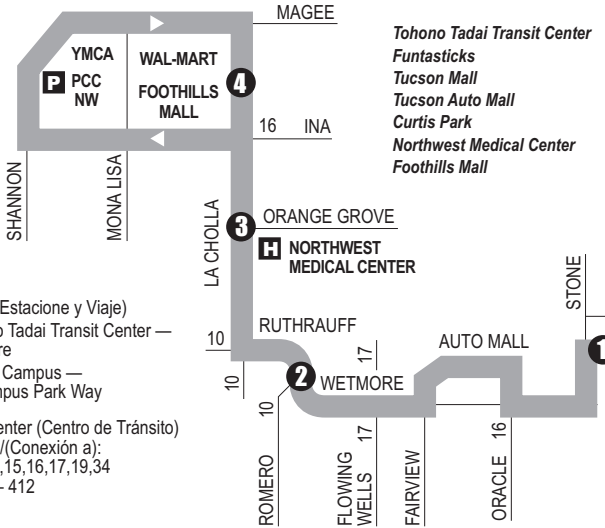
1	2	3
802	809	817
900	909	917
1000	1009	1017
1100	1109	1117
1200	1209	1217
100	109	117
200	209	217
300	309	317
400	409	417
500	509	517
602	609	617

**Route 50 SUN Eastbound**

3	2	1
817	820	826
917	921	927
1017	1021	1027
1117	1121	1127
1217	1221	1227
117	121	127
217	221	227
317	321	327
417	421	427
517	521	527
617	620	626

# Route 61

## La Cholla



- Tohono Tadaí Transit Center
- Funtasticks
- Tucson Mall
- Tucson Auto Mall
- Curtis Park
- Northwest Medical Center
- Foothills Mall
- Pima County Sheriff's Office
- Nanini Library
- MVD
- Pima Community College (PCC)- NW
- YMCA

- P** Park & Ride Lots (Estacione y Viaje)  
South of Tohono Tadaí Transit Center — Stone/Wetmore  
PCC Northwest Campus — Shannon/Campus Park Way
- T** Tohono Transit Center (Centro de Tránsito)  
Connecting to/(Conexión a):  
Sun Tran — 6,15,16,17,19,34  
Sun Shuttle — 412

### Route 61 M-F Northbound

Tohono Tadaí Transit Ctr. <b>P</b>	Ruthrauff at Romero	La Cholla at Orange Grove	La Cholla at Foothills Mall
1	2	3	4
559	607	616	625
629	637	646	655
656	705	714	725
726	735	744	755
756	805	814	825
826	835	844	855
856	905	914	925
926	935	944	955
956	1005	1014	1025
1026	1035	1044	1055
1056	1105	1114	1125
1126	1135	1144	1155
1156	1205	1214	1225
1226	1235	1244	1255
1256	105	114	125
126	135	144	155
155	205	214	225
225	235	244	255
255	305	314	325
325	335	344	355
355	405	414	425
425	435	444	455
455	505	514	525
525	535	544	555
556	606	615	625
626	636	645	655
659	707	716	725
729	737	746	755

### Route 61 M-F Southbound

La Cholla at Foothills Mall	La Cholla at Orange Grove	Ruthrauff at Romero	Tohono Tadaí Transit Ctr. <b>P</b>
4	3	2	1
625	628	637	646
655	658	707	716
725	729	739	750
755	759	809	820
825	829	839	850
855	859	909	920
925	929	938	949
955	959	1008	1019
1025	1029	1038	1049
1055	1059	1108	1119
1125	1129	1138	1149
1155	1159	1208	1219
1225	1229	1238	1249
1255	1259	108	119
125	129	138	149
155	159	208	219
225	230	240	251
255	300	310	321
325	330	340	351
355	400	410	421
425	430	440	451
455	500	510	521
525	530	540	551
555	600	610	621
625	630	639	649
655	700	709	719
725	729	738	747
755	759	808	817

### Route 61 SAT Northbound

Tohono Tadaí Transit Ctr. <b>P</b>	Ruthrauff at Romero	La Cholla at Orange Grove	La Cholla at Foothills Mall
1	2	3	4
559	608	616	626
659	708	716	726
759	808	816	826
857	906	915	926
957	1006	1015	1026
1057	1106	1115	1126
1157	1206	1215	1226
1257	106	115	126
157	206	215	226
257	306	315	326
357	406	415	426
457	506	515	526
559	608	616	626
659	708	716	726

### Route 61 SAT Southbound

La Cholla at Foothills Mall	La Cholla at Orange Grove	Ruthrauff at Romero	Tohono Tadaí Transit Ctr. <b>P</b>
4	3	2	1
626	630	639	649
726	730	739	749
826	830	839	849
926	930	940	951
1026	1030	1040	1051
1126	1130	1140	1151
1226	1230	1240	1251
126	130	140	151
226	230	240	251
326	330	340	351
426	430	440	451
526	530	540	551
626	630	639	649
726	730	739	749

### Route 61 SUN Northbound

Tohono Tadaí Transit Ctr. <b>P</b>	Ruthrauff at Romero	La Cholla at Orange Grove	La Cholla at Foothills Mall
1	2	3	4
659	708	716	726
759	808	816	826
857	906	915	926
957	1006	1015	1026
1057	1106	1115	1126
1157	1206	1215	1226
1257	106	115	126
157	206	215	226
257	306	315	326
357	406	415	426
457	506	515	526
559	608	616	626
659	708	716	726

### Route 61 SUN Southbound

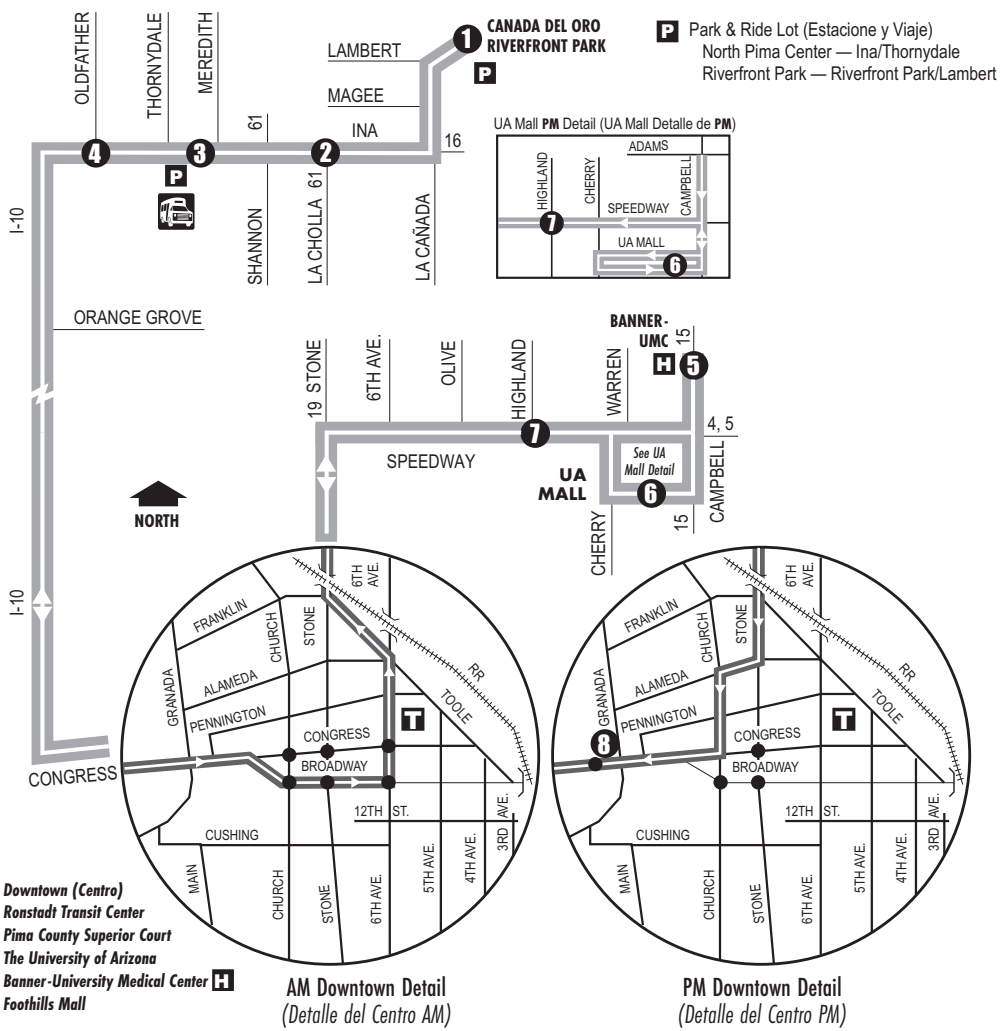
La Cholla at Foothills Mall	La Cholla at Orange Grove	Ruthrauff at Romero	Tohono Tadaí Transit Ctr. <b>P</b>
4	3	2	1
726	730	739	749
826	830	839	849
926	930	940	951
1026	1030	1040	1051
1126	1130	1140	1151
1226	1230	1240	1251
126	130	140	151
226	230	240	251
326	330	340	351
426	430	440	451
526	530	540	551
626	630	639	649
726	730	739	749

61



# Route 102X

## Northwest-UA Express




**T** Ronstadt Transit Center (Centro de Tránsito)  
 Connecting to/(Conexión a):  
 Sun Tran — 1,2,3,4,6,7,8,10,12,16,18,19,21,22,23,25  
 Sun Express — 102X AM,103X,104X,105X,107X,109X,110X  
 Sun Link streetcar  
 Sun Shuttle — 421

**Sun Shuttle Transfer Points**  
 (Puntos de Transbordo a Sun Shuttle)  
 Route 412 — Thornydale/Ina  
 Route 421 — Ronstadt Transit Center

**Sun Link Transfer Point**  
 (Puntos de Transbordo a Sun Link)  
 ● Sun Link stops (paradas de Sun Link)

### Route 102X M-F / Southbound

### Route 102X M-F / Northbound



#### Southbound Stops

#### Northbound Stops

Lambert/Riverfront Park  
 La Cañada/Lambert  
 La Cañada/Overton  
 La Cañada/Magee  
 Ina/La Cañada  
 Ina/Express Care  
**Ina/La Cholla**  
 Ina/Crystal Cave  
 Ina/Shannon  
 Ina/Camino De La Tierra  
**Ina/Meredith**  
**Ina/Oldfather**  
 Ina/Cmo De Las Capas  
 Congress/Central

Broadway/Church  
 6th Ave/Pennington  
 Toole/7th Ave  
 Speedway/Stone  
 Speedway/6th Ave  
 Speedway/Olive Underpass  
 Speedway/Highland  
 UA Mall  
 Campbell/Speedway  
**Campbell/Adams**  
 (Banner-UMC)

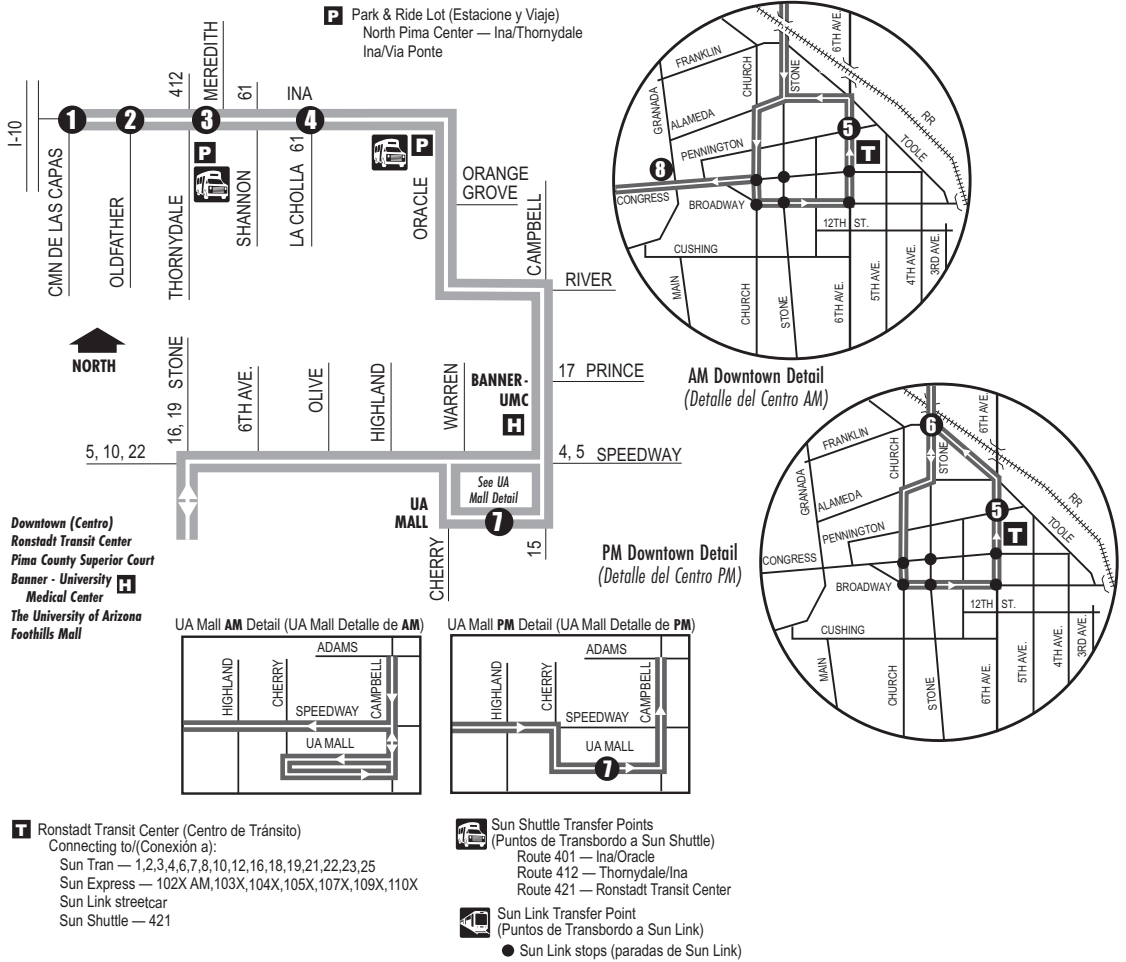
**Campbell/Adams**  
 (Banner-UMC)  
 Campbell Av/Speedway  
**UA Mall**  
 Speedway/Campbell  
 Speedway/Warren Underpass  
**Speedway/Highland**  
 Speedway/Olive Underpass  
 Stone/Speedway  
 Stone/Franklin  
 Stone/Alameda  
 Church/Pennington  
 Congress/Church  
**Congress/Granada (NW)**

Ina/Cmo De Las Capas  
 Ina/Oldfather  
 Ina/Thornydale  
 Ina/Camino De La Tierra  
 Ina/Shannon  
 Ina/Mona Lisa  
 Ina/La Cholla  
 Ina/Express Care  
 La Cañada/Ina  
 La Cañada/Magee  
 La Cañada/Hardy  
 Lambert/La Cañada  
**Lambert/Riverfront Park**

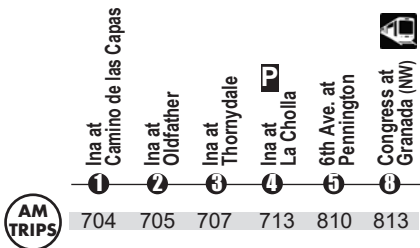


# Route 103X

## Northwest-Downtown Express



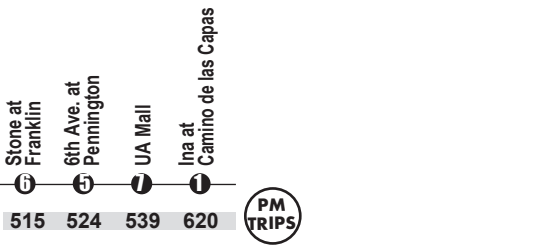
### Route 103X M-F/Southbound



### Southbound Stops

- Ina/Cmo De Las Capas
- Ina/Oldfather
- Ina/Thornydale
- Ina/Camino De La Tierra
- Ina/Shannon
- Ina/Mona Lisa
- Ina/La Cholla (SE)
- Ina/Express Care
- Ina/La Canada
- Ina/Via Ponte
- Oracle/Ina
- Oracle/Orange Grove
- River/Stone
- River/Hillcrest
- River/Campana
- River/Via Entrada
- Campbell/River
- Campbell/Prince
- Campbell/Ft Lowell
- Campbell/Copper
- Campbell/Adams
- Campbell/Speedway
- UA Mall
- Speedway/Campbell
- Speedway/Warren Underpass
- Speedway/Highland Underpass
- Speedway/Olive Underpass
- Stone/Speedway
- Stone/Franklin
- Stone/Alameda
- Church/Pennington
- 6th Ave/Pennington
- Congress/Granada (NW)

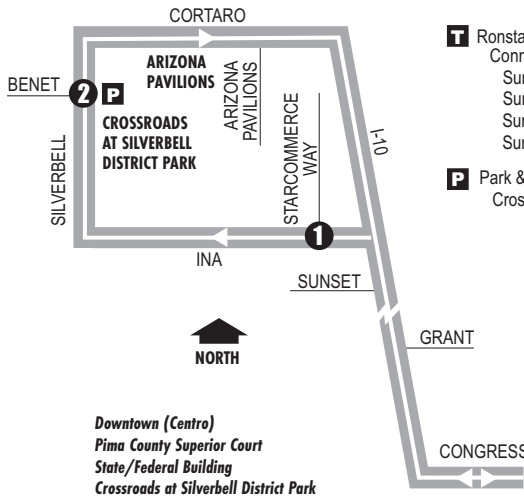
### Route 103X M-F/Northbound



### Northbound Stops

- Stone/Franklin
- Stone/Alameda
- Church/Pennington
- 6th Ave/Pennington
- Speedway/Stone
- Speedway/6th Ave
- Speedway/Olive Underpass
- Speedway/Highland Underpass
- UA Mall
- Campbell/Speedway
- Campbell/Adams
- Campbell/Copper
- Campbell/Ft Lowell
- Campbell/Prince
- River/Campbell
- River/Via Entrada
- River/1st Ave
- River/Hillcrest
- River/Stone
- Oracle/Orange Grove
- Ina/Oracle
- Ina/Paseo Del Norte
- Ina/La Canada
- Ina/Express Care
- Ina/La Cholla
- Ina/Crystal Cave
- Ina/Shannon
- Ina/Camino De La Tierra
- Ina/Meredith
- Ina/Oldfather
- Ina/Cmo De Las Capas

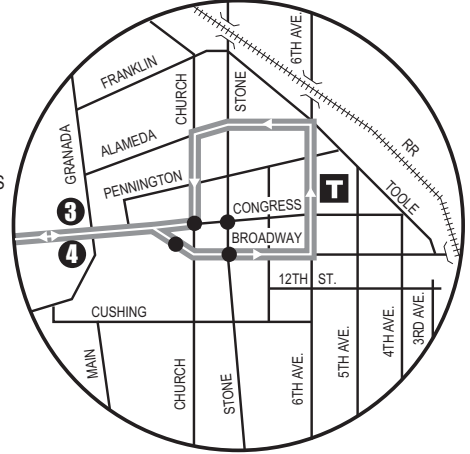
**Route 104X**  
**Marana-Downtown Express**



**Downtown (Centro)**  
Pima County Superior Court  
State/Federal Building  
Crossroads at Silverbell District Park

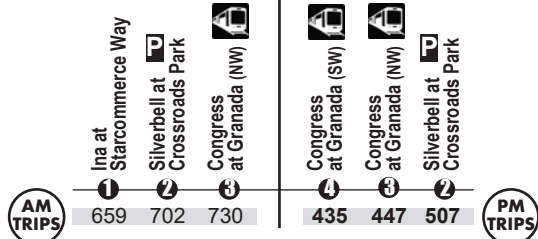
- Sun Shuttle Transfer Points (Puntos de Transbordo a Sun Shuttle)  
Route 421 — Ronstadt Transit Center
- Sun Link Transfer Point (Puntos de Transbordo a Sun Link)  
● Sun Link stops (paradas de Sun Link)

- T** Ronstadt Transit Center (Centro de Tránsito)  
Connecting to/(Conexión a):  
Sun Tran — 1,2,3,4,6,7,8,10,12,16,18,19,21,22,23,25  
Sun Express — 102X AM,103X,104X,105X,107X,109X,110X  
Sun Link streetcar  
Sun Shuttle — 421
- P** Park & Ride Lot (Estacione y Viaje)  
Crossroads at Silverbell District Park — Cortaro/Silverbell



**Downtown Detail**  
(Detalle del Centro)

**Route 104X M-F / Southbound**      **Route 104X M-F / Northbound**



**Southbound Stops**

- Ina/Starcommerce Way
- Silverbell/Crossroads Park
- Congress/Central
- Congress/Granada (SW)
- Broadway/Church
- 6th Ave/Pennington
- Alameda/Grossetta
- Church/Pennington
- Congress/Church
- Congress/Granada (NW)**

**Northbound Stops**

- Congress/Granada (SW)**
- Broadway/Church
- 6th Ave/Pennington
- Alameda/Grossetta
- Church/Pennington
- Congress/Church
- Congress/Granada (NW)**
- Ina/Starcommerce Way
- Silverbell/Crossroads Park**

**104X**

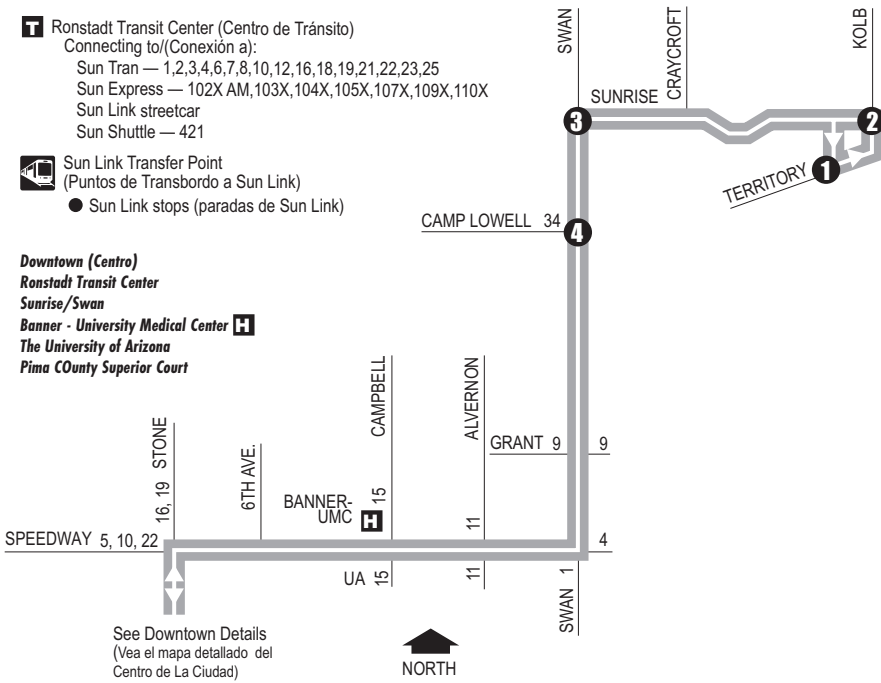
# Route 105X

## Foothills-Downtown Express

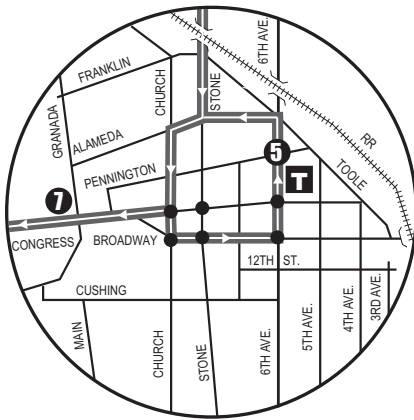
**T** Ronstadt Transit Center (Centro de Tránsito)  
 Connecting to/(Conexión a):  
 Sun Tran — 1,2,3,4,6,7,8,10,12,16,18,19,21,22,23,25  
 Sun Express — 102X AM,103X,104X,105X,107X,109X,110X  
 Sun Link streetcar  
 Sun Shuttle — 421

**PT** Sun Link Transfer Point  
 (Puntos de Transbordo a Sun Link)  
 ● Sun Link stops (paradas de Sun Link)

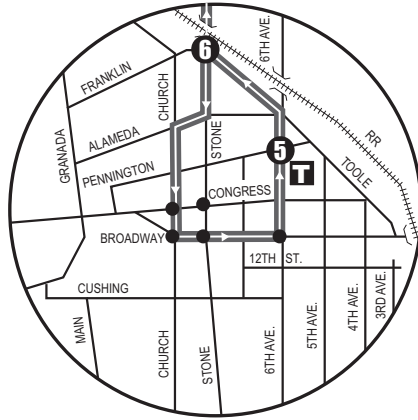
**Downtown (Centro)**  
 Ronstadt Transit Center  
 Sunrise/Swan  
 Banner - University Medical Center **T**  
 The University of Arizona  
 Pima County Superior Court



See Downtown Details  
 (Vea el mapa detallado del  
 Centro de La Ciudad)




AM Downtown Detail  
 (Detalle del Centro AM)

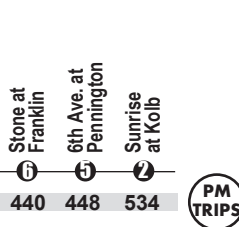


PM Downtown Detail  
 (Detalle del Centro PM)

### Route 105X M-F / Southbound



### Route 105X M-F / Northbound



#### Southbound Stops

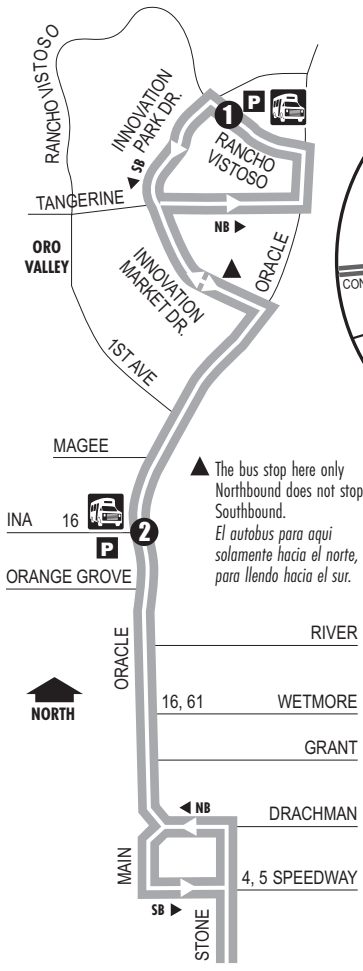
- Territory Dr/Kolb
- Sunrise/Kolb
- Swan/Sunrise
- Swan/River
- Swan/Camp Lowell
- Swan/Grant
- Speedway/Swan
- Speedway/Alvernon
- Speedway/Campbell
- Speedway/Warren Underpass
- Speedway/Highland Underpass
- Speedway/Olive Underpass
- Stone/Speedway
- Stone/Franklin
- Stone/Alameda
- Church/Pennington
- 6th Ave/Pennington**
- Congress/Granada (NW)**

#### Northbound Stops

- Stone/Franklin
- Stone/Alameda
- Church/Pennington
- 6th Ave/Pennington**
- Speedway/Stone
- Speedway/6th Ave
- Speedway/Olive Underpass
- Speedway/Highland Underpass
- Speedway/Warren Underpass
- Speedway/Campbell
- Speedway/Alvernon
- Swan/Speedway
- Swan/Grant
- Swan/Camp Lowell
- Swan/River
- Sunrise/Swan
- Territory Dr./Kolb
- Sunrise/Kolb**

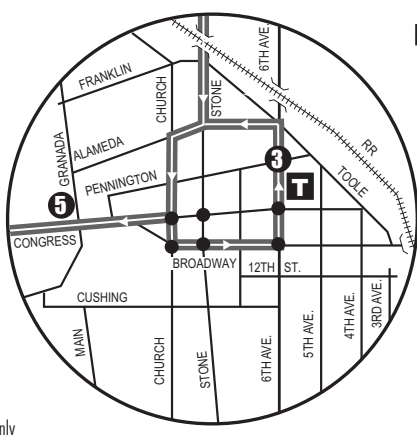
# Route 107X

## Oro Valley-Downtown Express

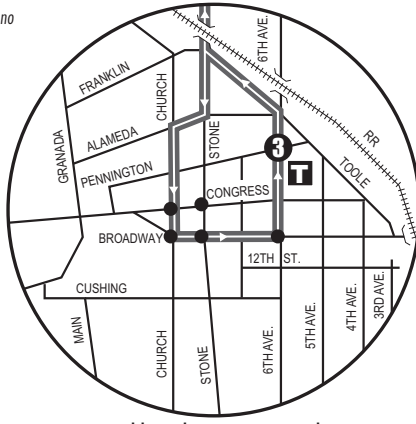


▲ The bus stop here only Northbound does not stop Southbound.  
 El autobus para aqui solamente hacia el norte, no para llenando hacia el sur.

See Downtown Details  
 (Vea el mapa detallado del Centro de La Ciudad)



Southbound Downtown Detail  
 (Detalle del Centro hacia el Sur)



Northbound Downtown Detail  
 (Detalle del Centro hacia el Norte)

- P** Park & Ride Lot (Estacione y Viaje)  
 Rancho Vistoso Park & Ride  
 Ina/Via Ponte
- T** Ronstadt Transit Center (Centro de Tránsito)  
 Connecting to/(Conexión a):  
 Sun Tran — 1,2,3,4,6,7,8,10,12,16,  
 18,19,21,22,23,25  
 Sun Express — 102X AM,103X,104X,  
 105X,107X,109X,110X  
 Sun Link streetcar  
 Sun Shuttle — 421
- Sun Shuttle Transfer Points  
 (Puntos de Transbordo a Sun Shuttle)  
 Route 401 — Rancho Vistoso Park & Ride  
 Ina & Oracle
- Sun Link Transfer Point  
 (Puntos de Transbordo a Sun Link)  
 ● Sun Link stops (paradas de Sun Link)

- Downtown (Centro)**  
**Ronstadt Transit Center**  
**Oro Valley Marketplace NB**  
**Oro Valley Hospital**  
**Ventana Medical Systems**  
**Tucson Mall**  
**Pima County Superior Court**

### Route 107X M-F/Northbound

### Route 107X M-F/Southbound

Stone at Franklin	6th Ave. at Pennington	Rancho Vistoso Park & Ride	Rancho Vistoso Park & Ride	Oracle at Ina	6th Ave. at Pennington	Congress at Granada (NW)
4	3	1	1	2	3	5
—	550	626	658	718	745	750
443	450	539	558	618	645	649

#### Northbound Stops

- Stone/Franklin
- Stone/Alameda
- Church/Pennington
- 6th Ave/Pennington
- Toole/7th Ave
- Stone/Speedway
- Oracle/Wetmore
- Oracle/Orange Grove
- Oracle/Ina
- Oracle/Suffolk
- Oracle/Magee
- Oracle/Mountain Vista
- Oracle/Hardy
- Oracle/Calle Concordia
- Oracle/Linda Vista
- Oracle/El Conquistador Way
- Oracle/1st Ave (OroValley)
- Oracle/Hanley
- Innovation Market/Oracle
- Rancho Vistoso/Pusch Mountain View

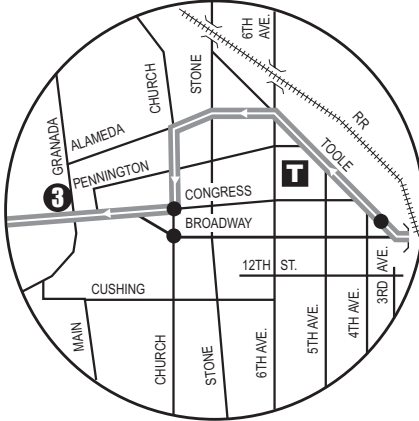
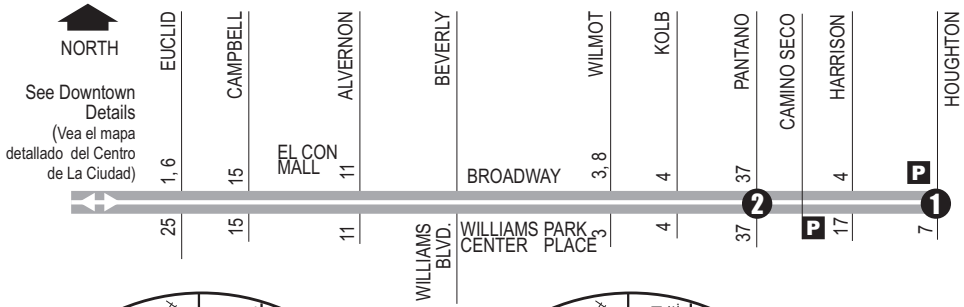
#### Southbound Stops

- Rancho Vistoso/Pusch Mountain View
- Innovation Park/Vistoso Commerce
- Innovation Park/Tangerine
- Oracle/Hanley
- Oracle/1st Ave (OroValley)
- Oracle/El Conquistador Way
- Oracle/Linda Vista
- Oracle/Calle Concordia
- Oracle/8851 N Oracle
- Oracle/Mountain Vista
- Oracle/Magee
- Oracle/Suffolk
- Oracle/Ina
- Oracle/Orange Grove
- Oracle/Wetmore
- Stone/Speedway
- Stone/Franklin
- Stone/Alameda
- Church/Pennington
- 6th Ave/Pennington
- Congress/Granada (NW)

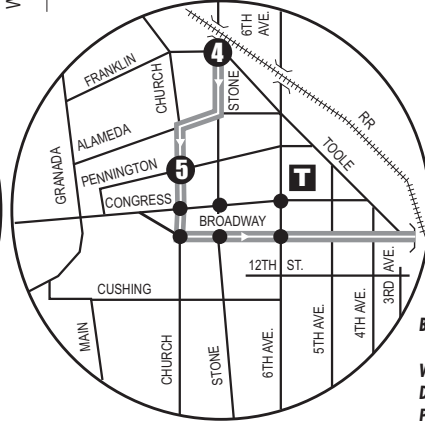
107X

# Route 108X

## Broadway-Downtown Express



**AM Downtown Detail**  
(Detalle del Centro AM)



**PM Downtown Detail**  
(Detalle del Centro PM)

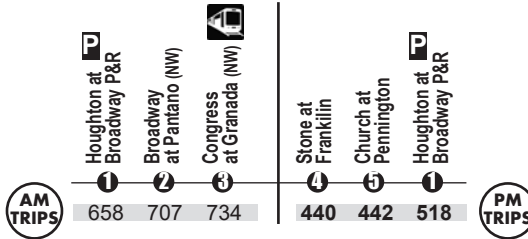
- Broadway/Houghton Park & Ride**
- Williams Center Downtown (Centro)**
- Pima County Superior Court State/Federal Buildings (AM Only)**

- T** Ronstadt Transit Center (Centro de Tránsito)  
Connecting to/(Conexión a):  
Sun Tran — 1,2,3,4,6,7,8,10,12,16,18,19,21,22,23,25  
Sun Express — 102X AM,103X,104X,105X,107X,109X,110X  
Sun Link streetcar  
Sun Shuttle — 421

- P** Park & Ride Lot (Estacione y Viaje)  
Broadway/Houghton  
Broadway/Camino Seco
- Transfer Point** Sun Link Transfer Point (Puntos de Transbordo a Sun Link)  
● Sun Link stops (paradas de Sun Link)

### Route 108X M-F/Westbound

### Route 108X M-F/Eastbound



#### Westbound Stops

- |  |  |
|--|--|
| <ul style="list-style-type: none"> <li><b>Broadway/Houghton Park &amp; Ride</b></li> <li>Broadway/Houghton</li> <li>Broadway/Harrison</li> <li>Broadway/Gollob</li> <li>Broadway/Camino Seco</li> <li>Broadway/Old Spanish Trail</li> <li>Broadway/Sarnoff</li> <li>Broadway/Fellowship Square</li> <li>Broadway/Pantano (NE)</li> <li><b>Broadway/Pantano (NW)</b></li> </ul> | <ul style="list-style-type: none"> <li>Broadway/Kolb</li> <li>Broadway/Wilmot</li> <li>Broadway/Beverly</li> <li>Broadway/Alvernon</li> <li>Broadway/Campbell</li> <li>Broadway/Euclid</li> <li>Alameda/Grossetta</li> <li>Church/Pennington</li> <li>Congress/Church</li> <li><b>Congress/Granada (NW)</b></li> </ul> |
|--|--|

#### Eastbound Stops

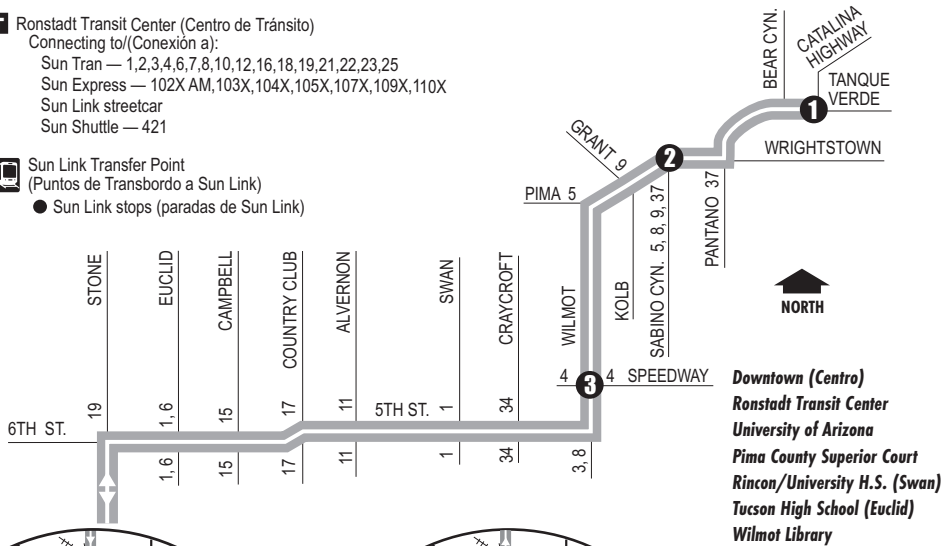
- |  |   |
|--|---|
| <ul style="list-style-type: none"> <li><b>Stone/Franklin</b></li> <li>Stone/Alameda</li> <li><b>Church/Pennington</b></li> <li>Broadway/4th Ave</li> <li>Broadway/Euclid</li> <li>Broadway/Campbell</li> <li>Broadway/Alvernon</li> <li>Broadway/Williams</li> <li>Broadway/Wilmot</li> <li>Broadway/Kolb</li> </ul> | <ul style="list-style-type: none"> <li>Broadway/Pantano</li> <li>Broadway/Sarnoff</li> <li>Broadway/Old Spanish Trail</li> <li>Broadway/Camino Seco</li> <li>Broadway/Gollob</li> <li>Broadway/Harrison</li> <li>Broadway/Houghton</li> <li><b>Broadway/Houghton Park &amp; Ride</b></li> </ul> |
|--|---|

# Route 109X

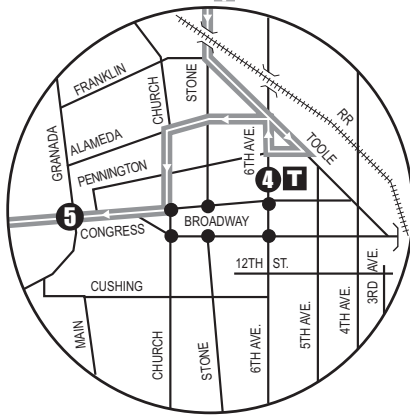
## Catalina Hwy-Downtown Express

**T** Ronstadt Transit Center (Centro de Tránsito)  
 Connecting to/(Conexión a):  
 Sun Tran — 1,2,3,4,6,7,8,10,12,16,18,19,21,22,23,25  
 Sun Express — 102X AM,103X,104X,105X,107X,109X,110X  
 Sun Link streetcar  
 Sun Shuttle — 421

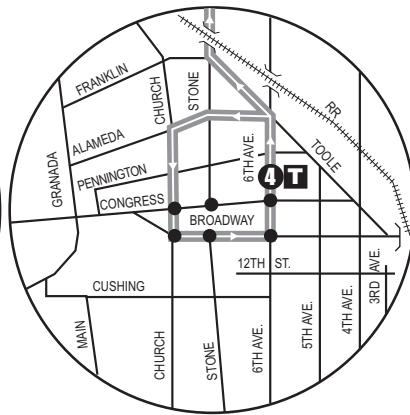
Sun Link Transfer Point  
 (Puntos de Transbordo a Sun Link)  
 ● Sun Link stops (paradas de Sun Link)



- Downtown (Centro)**  
**Ronstadt Transit Center**  
**University of Arizona**  
**Pima County Superior Court**  
**Rincon/University H.S. (Swan)**  
**Tucson High School (Euclid)**  
**Wilmot Library**



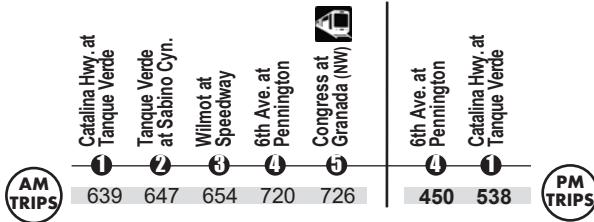
**AM Downtown Detail**  
 (Detalle del Centro AM)



**PM Downtown Detail**  
 (Detalle del Centro PM)

### Route 109X M-F / Westbound

### Route 109X M-F / Eastbound



### Westbound Stops

- Catalina Hwy/Tanque Verde
- Tanque Verde/Lutheran Church
- Tanque Verde/Woodland
- Tanque Verde/Dos Hombres
- Tanque Verde/Paseo Rancho Esperanza
- Tanque Verde/Sabino Canyon**
- Tanque Verde/Indian Ruins
- Tanque Verde/Grant
- Wilmot/Lee
- Wilmot/Speedway**
- 5th St/Wilmot
- 5th St/Craycroft
- 5th St/Swan
- 5th St/Alvernon
- 6th St/Country Club
- 6th St/Campbell
- 6th St/Highland
- 6th St/Euclid
- 6th St/Herbert
- Stone/Franklin
- Stone/Alameda
- Church/Pennington
- 6th Ave/Pennington**
- Congress/Granada (NW)**

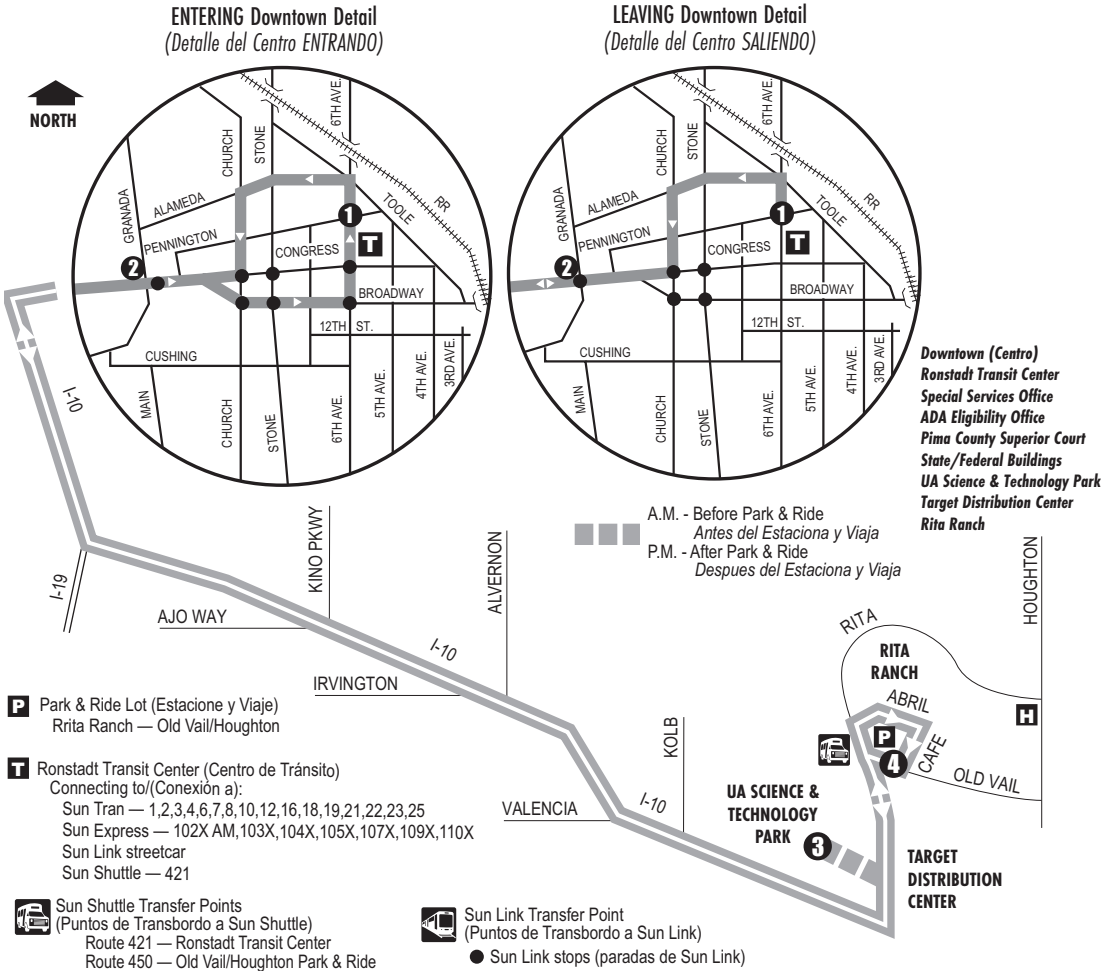
### Eastbound Stops

- Tanque Verde/6390 E Tanque Verde
- Tanque Verde/Kolb
- Tanque Verde/Camino Principal
- Tanque Verde/Indian Ridge
- Tanque Verde/Sabino Canyon
- Tanque Verde/Paseo Rancho Esperanza
- Tanque Verde/Camino Pio Decimo
- Pantano/Wrightstown
- Tanque Verde/Woodland
- Tanque Verde/Lutheran Church
- Catalina Hwy/Tanque Verde**

**109X**

# Route 110X

## Rita Ranch-Downtown Express



### Route 110X M-F / Southbound

6th Ave. at Pennington	Congress at Granada (NW)	Old Vail Park & Ride
②	③	①
635	641	710
455	516	548

### Route 110X M-F / Northbound

Old Vail Park & Ride	UA Science & Tech Park	6th Ave. at Pennington	Congress at Granada (NW)
①	③	②	①
721	745	751	
550	553	620	626

### Southbound Stops

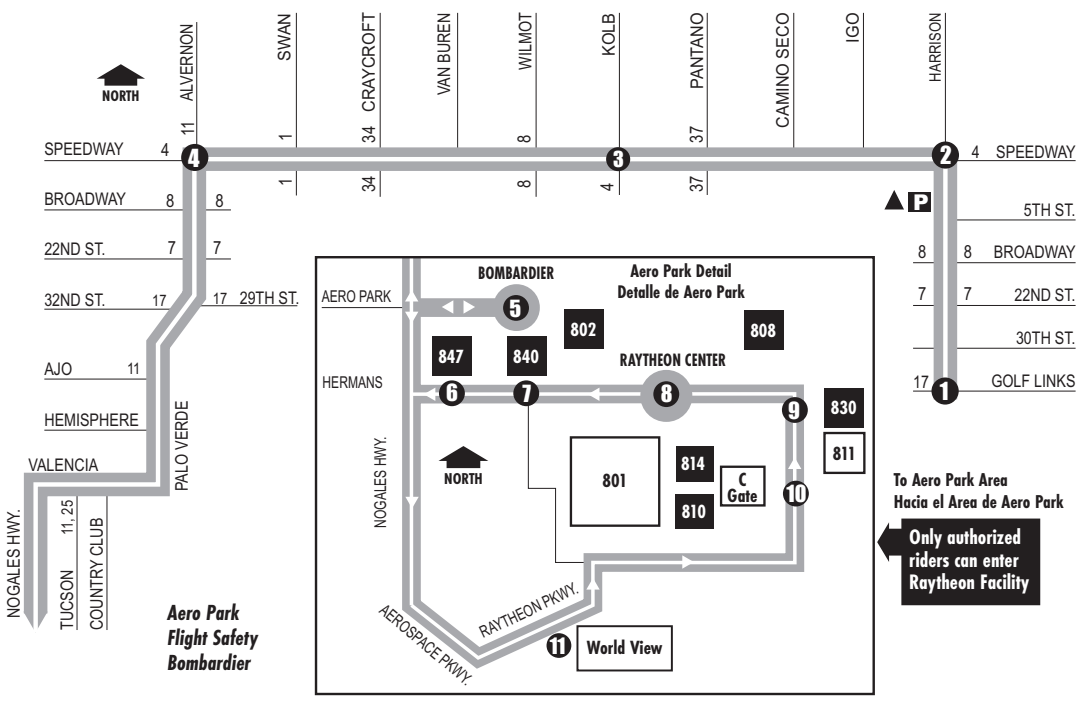
- 6th Ave/Pennington
- Alameda/Grossetta
- Church/Pennington
- Congress/Church
- Congress/Granada (NW)**
- UA Technology Park
- Rita Rd/Science Park Dr
- Old Vail Park & Ride**

### Northbound Stops

- Old Vail Park & Ride**
- UA Technology Park**
- Congress/Central
- Congress/Granada
- Broadway/Church
- 6th Ave/Pennington**
- Alameda/Grossetta
- Church/Pennington
- Congress/Church
- Congress/Granada (NW)**

# Route 201X

## Eastside-Aero Park Express



**P** Park & Ride Lot (Estacione y Viaje) Speedway/Harrison

**▲** Buses do not enter Speedway/Harrison Park & Ride  
Los autobuses no entran en Speedway/Harrison Park & Ride

### Route 201X M-F / Westbound

### Route 201X M-F / Eastbound

	<b>1</b>	<b>2</b>	<b>3</b>	<b>4</b>	<b>5</b>	<b>6</b>		<b>11</b>	<b>10</b>	<b>9</b>	<b>8</b>	<b>7</b>	<b>6</b>	<b>5</b>	<b>4</b>	<b>3</b>	<b>2</b>	<b>1</b>
<b>AM TRIPS</b>	444	450	456	505	532*	550		330	335	337	338	339	340	345	444			
	544	550	556	605	632*	650		430	435	437	438	439	440	445	544			

\*Estimated time point

### Westbound Stops

- Harrison/Golf Links
- Harrison/Harrison Circle
- Harrison/29th St
- Harrison/Palm Tree
- Harrison/Topout Peak
- Harrison/22nd St
- Harrison/Broadway
- Harrison/Harrison Park Apts
- Harrison/5th St
- Harrison/Rosewood
- Speedway/Harrison**
- Speedway/Palms Park
- Speedway/Camino Seco
- Speedway/Sarnoff
- Speedway/Pantano
- Speedway/Grady
- Speedway/Prudence
- Speedway/Kolb**
- Speedway/El Dorado
- Speedway/Wilmot
- Speedway/Van Buren
- Speedway/Craycroft
- Speedway/Swan
- Alvernon/Speedway**
- Alvernon/Broadway
- Alvernon/Hayne
- Alvernon/22nd St
- Alvernon/32nd St
- Palo Verde/Ajo
- Palo Verde/Hemisphere
- Valencia/Country Club
- Valencia/Tucson
- Bombardier/Aeropark**
- Aero Park/Flight Safety
- Raytheon/World View
- Raytheon C Gate
- Raytheon Bldg 830
- Raytheon Center
- Raytheon Bldg 840
- Raytheon Bldg 847**

### Eastbound Stops

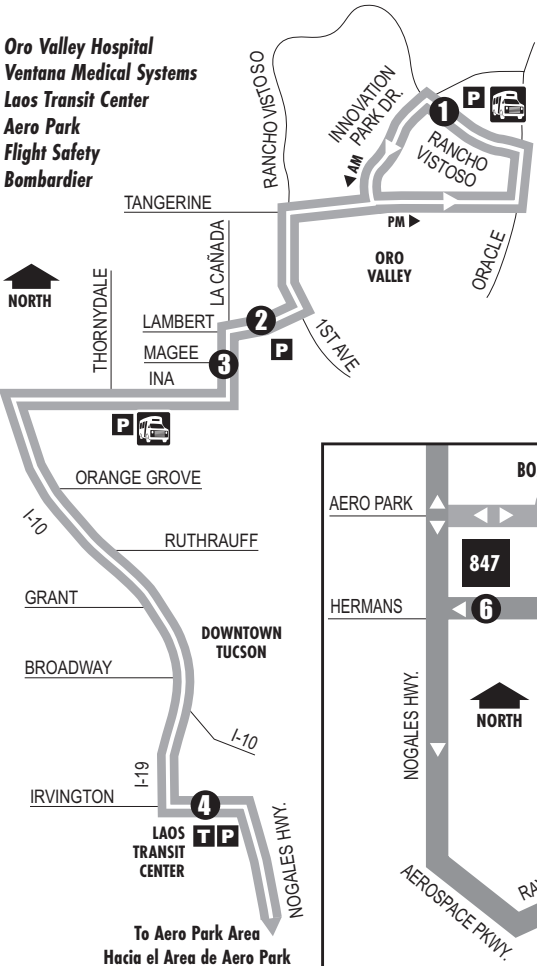
- Speedway/Rook
- Speedway/Kolb
- Speedway/7350 E Speedway
- Speedway/Grady
- Speedway/Pantano
- Speedway/Woodridge Apts
- Speedway/Camino Seco
- Speedway/Igo Way
- Harrison/Sierra
- Harrison/Rosewood
- Harrison/5th St
- Harrison/Harrison Park Apts
- Harrison/Broadway
- Harrison/22nd St
- Harrison/Pikes Peak
- Harrison/Palm Tree
- Harrison/29th St
- Harrison/Thomas
- Harrison/Golf Links**
- Raytheon/World View
- Raytheon C Gate**
- Raytheon Bldg 830**
- Raytheon Center**
- Raytheon Bldg 840**
- Raytheon Bldg 847**
- Bombardier/Aeropark**
- Aero Park/Flight Safety
- Valencia/Tucson
- Valencia/Country Club
- Palo Verde/Hemisphere
- Palo Verde/Ajo
- Alvernon/29th St
- Alvernon/22nd St
- Alvernon/Hayne
- Alvernon/Broadway
- Speedway/Alvernon
- Speedway/Swan
- Speedway/Craycroft
- Speedway/Van Buren

201X

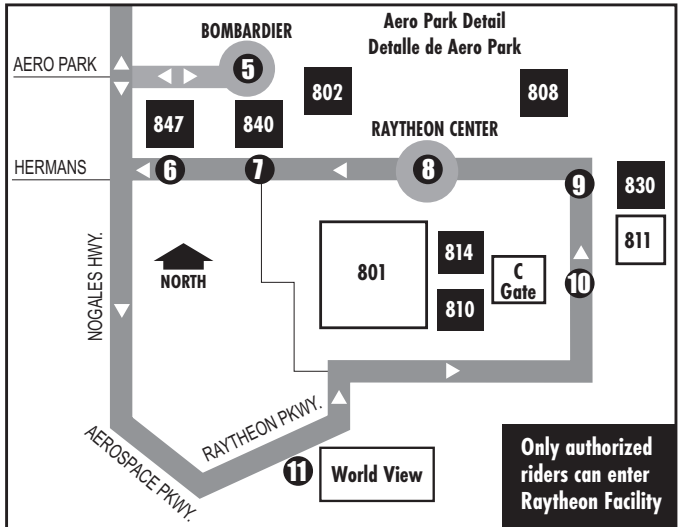


# Route 203X

## Oro Valley-Aero Park Express



- T** Laos Transit Center (Centro de Tránsito)  
 Connecting to/(Conexión a):  
 Sun Tran — 2,11,12,18,23,24,25,26,27,29,50  
 Sun Express — 204X  
 Sun Shuttle — 421,430,440
- P** Park & Ride Lots (Estacione y Viaje)  
 Rancho Vistoso Park & Ride  
 Riverfront Park & Ride—Lambert/Riverfront Park  
 N. Pima Center—Ina/Thornsdale SE corner  
 Laos Transit Center/Irvington
- Sun Shuttle Transfer Points**  
 (Puntos de Transbordo a Sun Shuttle)  
 Route 401 — Rancho Vistoso Park & Ride  
 Route 412 — Ina/Thornsdale  
 Routes 421,430,440 — Laos Transit Center



### Route 203X M-F / Southbound

### Route 203X M-F / Northbound

	<b>1</b>	<b>2</b>	<b>3</b>	<b>4</b>	<b>5</b>	<b>6</b>	<b>7</b>	<b>8</b>	<b>9</b>	<b>10</b>	<b>11</b>				
<b>AM TRIPS</b>	Rancho Vistoso Park & Ride	Lambert at Riverfront Park	La Cañada at Magee	Irvington at Laos Center*	Bombardier at Aero Park*	Raytheon Bldg. 847	World view	Raytheon "C" Gate	Raytheon Bldg. 830	Raytheon Center	Raytheon Bldg. 840	Raytheon Bldg. 847	Bombardier at Aero Park	Rancho Vistoso Park & Ride	<b>PM TRIPS</b>
	500	508	515	545*	557*	615	330	335	337	338	339	340	345	452	
	630	638	645	715*	727*	745	530	535	537	538	539	540	545	652	

*\*Estimated time point*

### Southbound Stops

- Rancho Vistoso/Pusch Mountain View
- Innovation Park/Vistoso Commerce
- Innovation Park/Tangerine
- Lambert/Riverfront Park
- La Cañada/Lambert
- La Cañada/Overton
- La Cañada/Magee
- Ina/La Cañada
- Ina/Express Care
- Ina/La Cholla
- Ina/Crystal Cave
- Ina/Shannon

- Ina/Camino De La Tierra
- Ina/Meredith
- Ina/Oldfather
- Ina/Cmo De Las Capas
- Irvington/Laos Transit Center
- Bombardier/Aeropark
- Aero Park/Flight Safety
- Raytheon/World View
- Raytheon C Gate
- Raytheon Bldg 830
- Raytheon Center
- Raytheon Bldg 840
- Raytheon Bldg 847

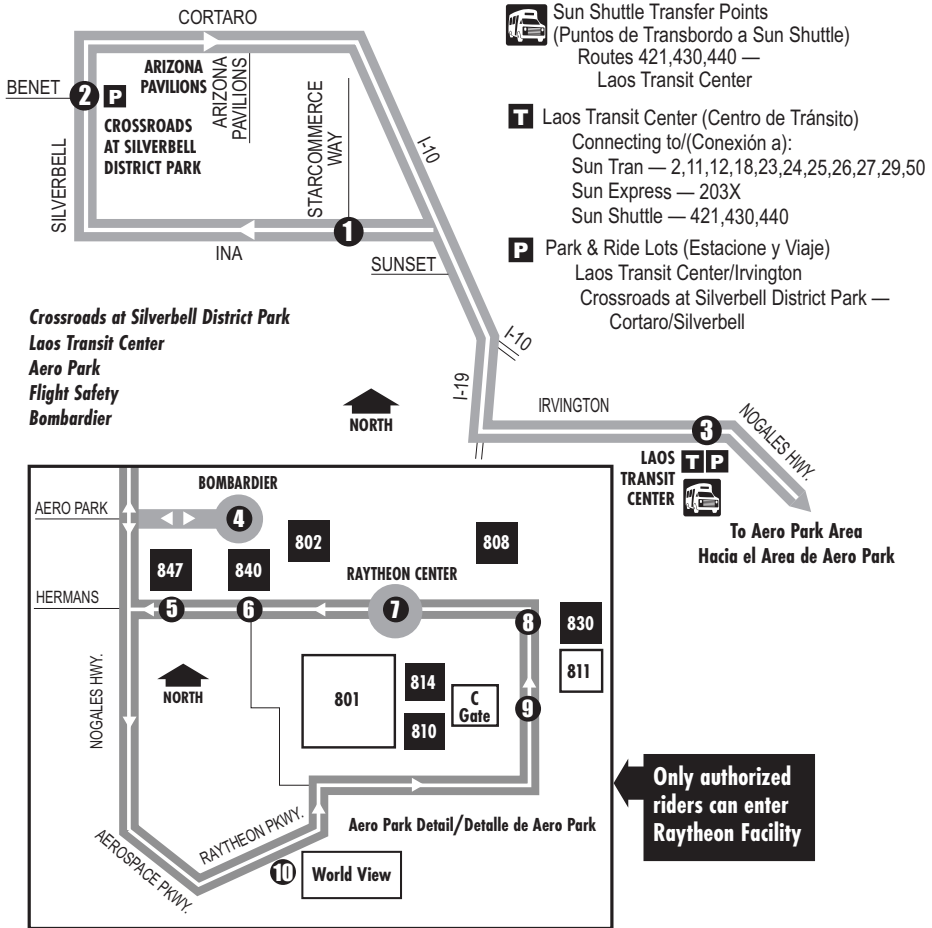
### Northbound Stops

- Raytheon/World View
- Raytheon C Gate
- Raytheon Bldg 830
- Raytheon Center
- Raytheon Bldg 840
- Raytheon Bldg 847
- Bombardier/Aeropark
- Aero Park/Flight Safety
- Irvington/9th Ave (Irvington at Laos)
- Ina/Cmo De Las Capas
- Ina/Oldfather
- Ina/Thornsdale
- Ina/Camino De La Tierra

- Ina/Shannon
- Ina/Mona Lisa
- Ina/La Cholla (SE)
- Ina/Express Care
- La Cañada/Ina
- La Cañada/Magee
- La Cañada/Hardy
- Lambert/La Cañada
- Lambert/Riverfront Park
- Rancho Vistoso/Pusch Mountain View

# Route 204X

## Northwest-Aero Park Express



### Route 204X M-F / Southbound

### Route 204X M-F / Northbound

	Ina at Starcommerce Way	Silverbell at Crossroads Park	Irvington at Laos Center*	Bombardier at Aero Park*	Raytheon Bldg. 847	World view	Raytheon "C" Gate	Raytheon Bldg. 830	Raytheon Center	Raytheon Bldg. 840	Raytheon Bldg. 847	Bombardier at Aero Park	Silverbell at Crossroads Park	
	1	2	3	4	5	11	10	9	8	7	6	5	4	
<b>AM TRIPS</b>	519	522	545*	557*	615	330	335	337	338	339	340	345	422	<b>PM TRIPS</b>
	549	552	615*	627*	645	430	435	437	438	439	440	445	522	
	649	652	715*	727*	745	530	535	537	538	539	540	545	622	

\*Estimated time point

#### Southbound Stops

- Ina/Starcommerce Way
- Silverbell/Crossroads Park
- Irvington/Laos Transit Center
- Bombardier/Aeropark
- Aero Park/Flight Safety
- Raytheon/World View
- Raytheon C Gate
- Raytheon Bldg 830
- Raytheon Center
- Raytheon Bldg 840
- Raytheon Bldg 847

#### Northbound Stops

- Raytheon/World View
- Raytheon C Gate
- Raytheon Bldg 830
- Raytheon Center
- Raytheon Bldg 840
- Raytheon Bldg 847
- Bombardier/Aeropark
- Aero Park/Flight Safety
- Irvington/9th Ave (Irvington at Laos)
- Ina/Star Commerce
- Silverbell/Crossroads Park

# #WeSeeYou

Our Drivers are here to help fight against Human Trafficking.

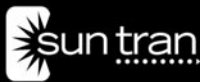


**1 (888) 3737-888** National Human Trafficking Hotline

(Text "HELP" or "INFO") to **233733**

24 hours, 7 days a week, English, Spanish, 200+ languages

<http://humantraffickinghotline.org>



### **Requests for Reasonable Modification Policy**

Per the Americans with Disabilities Act, regional transit providers who receive federal financial assistance are committed to responding to requests for reasonable modifications of their policies, practices, or procedures. For more information: [www.suntran.com/ADA\\_Policy.php](http://www.suntran.com/ADA_Policy.php).

### **Title VI**

Sun Tran operates public transit services without regard to race, color or national origin. If you would like additional information on Sun Tran's nondiscrimination obligations or would like to file a complaint, please call (520) 792-9222. For more information visit [suntran.com/titlevi-ada](http://suntran.com/titlevi-ada).

### **Política de Modificación Razonable**

Conforme a la Ley respecto a Estadounidenses Discapacitados, proveedores regionales de transporte que reciben asistencia financiera federal, están obligados a responder a solicitudes para hacer modificaciones razonables a sus políticas, prácticas o procedimientos. Para más información: [suntran.com/ADA\\_Policy.php](http://suntran.com/ADA_Policy.php).

### **Título VI**

Sun Tran opera sus servicios de tránsito al público sin tomar en consideración raza, color u origen nacional. Si desea información adicional sobre las obligaciones no discriminatorias de Sun Tran o quisiera sentar una denuncia, llame al (520) 792-9222 (TDD: 628-1565). Para más información visite [suntran.com/titlevi-ada](http://suntran.com/titlevi-ada).

# ON DEMAND



## Zone 1:

**Travel anywhere within Zone 1, to and from Ronstadt, or connect to routes 3, 5, 9, 10, 16, 21, 22 & Sun Link.**

*Zona 1: Viaje a cualquier lugar de la zona, hacia y desde Rondstadt o conéctese a las rutas 3, 5, 9, 10, 16, 21, 22 y Sun Link*

## Zone 2:

**Travel anywhere with Zone 2 or connect to routes 2, 7, 8, 11, 15, 17, & 25.**

*Zona 2: Viaje a cualquier lugar de la zona o conéctese a las rutas 2, 7, 8, 11, 15, 17 & 25.*

**Call to schedule your door-to-door ride.**

*Llame para programar su viaje de puerta-a-puerta.*



**(520) 798-1000 • SUNONDEMAND.COM**

TH

# Sun Link

## CELEBRATING 10 YEARS OF SERVING TUCSON!

ANNIVERSARY



### Weekday Service/Servicio Entre Semana

	Monday–Wednesday Lunes–Miércoles	Thursday–Friday Jueves–Viernes
7 AM - 9 AM	Every 15 Minutes/Cada 15 Minutos	
9 AM - 6 PM	Every 10 Minutes/Cada 10 Minutos	
6 PM - 10 PM	Every 15 Minutes/Cada 15 Minutos	
10 PM -12 AM*	No Service/Sin Servicio	15 Min.
12 AM -2 AM*	No Service/Sin Servicio	30 Min.

### Weekend Service/Servicio en Fin de Semana

	Saturday/Sábado	Sunday/Domingo
8 AM - 10 AM	Every 30 Minutes/Cada 30 Minutos	
10 AM - 6 PM	15 Min.	20 Min.
6 PM - 8 PM	15 Min.	30 Min.
8 PM - 12 AM*	15 Min.	No Service/Sin Servicio
12 AM -2 AM*	30 Min.	No Service/Sin Servicio

\* Schedule subject to change. During University of Arizona summer and winter breaks, Sun Link service will end Thursdays at 10 P.M. and Fridays & Saturdays at 12 A.M./El horario está sujeto a cambios. Durante el descanso de verano e invierno de la Universidad de Arizona, el servicio de Sun Link terminará los jueves a las 10 P.M. y los viernes y sábados a las 12 A.M.

# Sun Link Streetcar Map / Mapa del Tranvía Sun Link

## Legend / Leyenda

Streetcar Route/Ruta de Tranvía  
 Sun Link Routes/Rutas de Sun Link  
 Streetcar stop/Parada de Tranvía  
 Points of interest/Puntos de interés  
 Transfer to Sun Tran/Transferir a Sun Tran  
 Transfer to Sun Shuttle/Transferir a Sun Shuttle  
 All Sun Link stops are ADA accessible/Todos los paradas de Sun Link son accesibles a discapacitados  
 Tugó bike location/Localidad de bicicletas Tugó

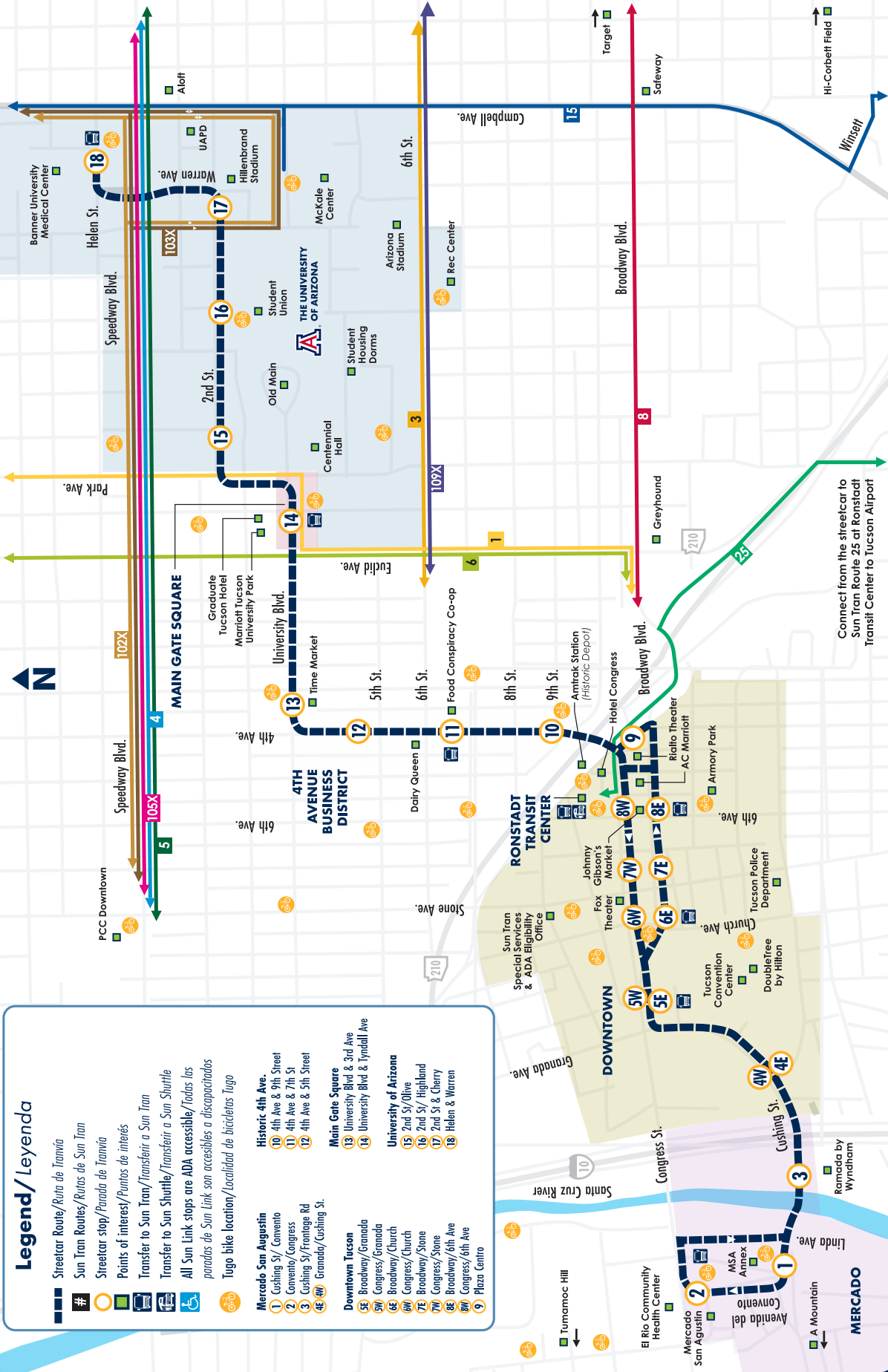
**Mercado San Agustín**  
 1 Cushing St./Convento  
 2 Convento/Congress  
 3 Cushing St./Frontage Rd  
 4E 4th Ave./Cushing St.

**Downtown Tucson**  
 5E Broadway/Granada  
 6W Congress/Granada  
 7E Broadway/Church  
 8W Congress/Church  
 9E Broadway/Olive  
 10 2nd St./Highland  
 11 7E Broadway/Stone  
 12 Congress/Stone  
 13 Broadway/6th Ave  
 14 Congress/6th Ave  
 15 Plaza Centro

**Main Gate Square**  
 13 University Blvd & 3rd Ave  
 14 University Blvd & Tynital Ave

**University of Arizona**  
 15 2nd St./Olive  
 16 2nd St./Highland  
 17 2nd St. & Cherry  
 18 Helen & Warren

**Historic 4th Ave.**  
 10 4th Ave & 9th Street  
 11 4th Ave & 7th St  
 12 4th Ave & 5th Street



Connect from the streetcar to Sun Tran Route 25 at Ronstadt Transit Center to Tucson Airport

# RIDE WITH RESPECT

**Be respectful, be safe and be neat.**



**Save priority seating for seniors and people with disabilities.**



**Keep aisles and doors clear.**



**Keep pets in carriers (except service animals). Animals are not allowed on the seats.**



**Don't threaten or intimidate riders or Operators.**



**Eating/open containers are not allowed on board.**



**Don't be so loud that you disturb others.**



**Loitering is prohibited at all transit facilities/vehicles.**



**All forms of smoking are prohibited. Designated areas are located at each Transit Center.**



**Mobility devices must be secured by an Operator.**



**Luggage/bags are limited and cannot block an aisle or an additional seat.**

*We're glad you're riding with us, let us know how we're doing!*

Scan me for the full set of rules.



**(520) 792-9222 • TDD: (520) 628-1565**  
**SunTranInfo@tucsonaz.gov • SunTran.com**