

Route Schedules

Routes 1-204X

Effective August 20, 2023

Horarios de Rutas 1-204X de Sun Tran,

Vigente el 20 de agosto, 2023



Transit fares are currently free.
Actualmente, las tarifas de tránsito son gratuitas.



RIDE WITH RESPECT

Viaje con Respeto



@SunTran_Tucson



@SunTranTucson

Customer Service / Servicio al Cliente
(520) 792-9222 TDD 628-1565
suntran.com

VIAJA CON RESPETO

Sea respetuoso, esté seguro y sea ordenado.



Reserve asientos prioritarios para personas mayores y con discapacidades.



Mantenga pasillos y puertas despejados.



Mantenga mascotas en transportadores (excepto animales de servicio). No se permiten animales en los asientos.



No amenace ni intimide a los pasajeros u Operadores.



No se permite comer o tener recipientes abiertos a bordo.



No seas tan ruidoso que molestes a los demás.



Está prohibido merodear en todas las instalaciones de tránsito/vehículos.



Todas las formas de fumar están prohibidas. Las áreas designadas están ubicadas en cada Centro de Tránsito.



Los dispositivos de movilidad deben estar asegurados por un Operador.



Equipaje/bolsas son limitados y no pueden bloquear un pasillo o un asiento adicional.

Nos alegra que viaje con nosotros, ¡cuéntanos cómo es nuestro servicio!

Escanéame para ver las reglas completas.



(520) 792-9222 • TDD: (520) 628-1565
SunTranInfo@tucsonaz.gov • SunTran.com

Tucson's Regional Transit System

Tucson's regional transit system includes Sun Tran, Sun Express, Sun Link, Sun Van & Sun Shuttle.

Sun Tran operates 29 regular fixed routes with daily service in Tucson, South Tucson, the Tohono O'Odham Nation, Pasqua Yaqui Tribe and Pima County.

Sun Express is fast commuter transportation that makes limited stops from outlying areas to major destinations. With 12 routes, Sun Express operates Monday-Friday during peak commute hours.

Sun Link streetcar is a 3.9 mile loop with 23 stops that serve Mercado, Downtown, 4th Avenue, Main Gate Square and the University of Arizona.

Sun Van provides paratransit services to ADA eligible residents within the City of Tucson.

Sun On Demand provides door to door service within the service areas. On Demand connects riders to Sun Tran and the Sun Link Streetcar.

Sun Shuttle is a neighborhood transit service in Oro Valley, Catalina, Marana, Sahuarita, Green Valley, Tucson Estates, San Xavier, Rita Ranch and Ajo-Tucson with connections to Sun Tran routes. In Green Valley and Oro Valley, Sun Shuttle offers curb-to-curb Dial-a-Ride service to all residents.

Sun Shuttle Dial-a-Ride provides transportation to disabled individuals who live within the special needs eligibility area in Pima County and the Town of Oro Valley.

Ronstadt, Laos and Tohono Transit Centers
There are three Transit Centers in Tucson which allow riders to transfer between systems and multiple routes. Customer Service Reps are available at Ronstadt and Laos Centers weekdays, from 8 AM - 4:30 PM. There are designated smoking areas at each center.

Sun Tran, Sun Express, Sun Link & Sun Shuttle Customer Service
(520) 792-9222, TDD (520) 628-1565
suntraninfo@tucsonaz.gov, suntran.com/contact
Hours: M-F 6 AM - 7 PM, Sat - Sun 8 AM - 5 PM

Administrative Office
3920 N. Sun Tran Blvd. (Route 10)

Lost and Found
Office hours: M-F 8 AM - 4 PM, (520) 792-9222.
See page 30 for details.

Sun Van Customer Service
(520) 798-1000 suntran.com/sunvan

Sun On Demand Customer Service
(520) 798-1000 Press 3, suntran.com/on-demand

Bus Stop & Shelter Maintenance
(520) 792-9222

LAMAR Advertising
Bus & Streetcar advertising, (520) 618-5337

Schedule Changes Effective Aug. 20, 2023
The following routes have changes, please be sure to check the schedule and route map:

1	2	3	4	5	6	8	9
10	11	16	17	19	21	22	23
24	25	26	27	29	34	50	61
101X	103X	104X	105X	108X			
109X	110X	201X	203X	204X			

Rider Alerts

Detours have been added to certain routes, be sure to check your route schedule for this alert box:

Rider Alert Due to construction projects, please check suntran.com for updated detour information for this route.

Holidays 2023

Buses will run on a special holiday schedule no Express service will be provided on:

Labor Day - Monday, September 4
Thanksgiving Day - Thursday, November 23
Day After Thanksgiving Day - Friday, November 24,
No Express service only
Christmas Day - Monday, December 25
New Year's Day - Monday, January 1, 2024

For holiday schedules, visit suntran.com or call: (520) 792-9222.

Requests for Reasonable Modification Policy:
Per the Americans with Disabilities Act, regional transit providers who receive federal financial assistance are committed to responding to requests for reasonable modifications of their policies, practices, or procedures. For more information visit suntran.com/titlevi-ada.

Title VI

Sun Tran operates public transit services without regard to race, color or national origin. If you would like additional information on Sun Tran's nondiscrimination obligations or would like to file a complaint, please call (520) 792-9222 (TDD: 628-1565). For more information visit suntran.com/TitleVI_Policy.php.

What to Know Before Boarding/How to Ride

1. We recommend you arrive at your stop at least five minutes early. Wait where the coach operator can see you.
2. Check the sign above the front windshield to be sure the vehicle travels to your desired destination.
3. Stand up but stay back from the curb until the vehicle comes to a complete stop.

Exiting

4. The vehicle or operator will announce major stops and intersections. Feel free to ask the operator to call out your destination.
5. About one block from your desired stop, press the bell tape or pull the cord next to the window to signal you want to stop.
6. Gather all personal belongings and exit through the rear door. If you have a bike stored in the bike rack, tell the driver and exit from the front. Sun Tran is not responsible for items left on transit vehicles. You can call Lost & Found at (520) 792-9222.

Rules for Riding

- Shirt, pants and shoes are required.
- No smoking on transit vehicles, including electronic cigarettes.
- Keep your arms, head and hands inside transit vehicles at all times.
- No pushing, fighting or throwing objects.
- Except for service animals, keep pets in fully enclosed carriers or fully enclosed pet strollers.
- Cover open wounds before boarding to ensure the safety of all passengers. Passengers may be refused service if blood or bodily fluid is visible.

Be Safe

- Never run after a transit vehicle. Vehicles may not stop after they have pulled away from the curb. Vehicles stop ONLY at designated stops.
- After boarding, quickly take a seat in an orderly manner.
- If standing during your ride, grab on to a rail or seat back, and stay behind the yellow line.
- Listen to your coach operator. They're in the driver's seat.

- Never interfere with the driver's ability to drive safely.
- Folding bicycles, foldable scooters and foldable, electric scooters with a covered battery can be brought on board, but must be kept out of the aisle. Secure all other bicycles on the bike rack.
- Please remove your children from strollers prior to boarding, fold the stroller and keep it out of the aisle.

Prohibited Items

- Gasoline-powered (GP) bicycles, GP scooters and GP skateboards are not allowed on the bus or bike rack.
- Excessive baggage, vehicle batteries and gas containers are not allowed on board.

Respect Other Riders

- Keep 20 feet from the bus if you choose to smoke before boarding. Completely extinguish smoking materials before you board.
- Offer seats in the front of the bus to seniors and disabled riders.
- Occupy one seat, keep feet on the floor, and place bags and backpacks in your lap.
- Use a reasonable volume while talking on your cell phone or with other passengers.
- Offensive language is prohibited.
- Use headphones when listening to music.

Take Care of Your Bus

- Keep food and drinks in closed containers.
- No eating on transit vehicles.
- No alcoholic beverages.
- Do not litter or create unsanitary conditions. Take your trash with you.
- Do not damage transit property.

Accessible Services

For information on ADA services visit: suntran.com/titlevi-ada.

Translation Assistance

Available for Transit Services for bus routes, schedules, complaints and compliments.

Spanish:	Español	Vietnamese:	tiếng Việt
French:	Français	Swahili:	Swahili
Chinese:	中文	Hebrew:	עברית
German:	Deutsche	Italian:	Italiano
Japanese:	日本語	Acholi:	Acholi
Arabic:	العربية	Afrikaans:	Afrikaans
Navajo:	Diné Bizaad	Korean:	한국어
Russian:	русский	Tagalog:	Pilipino
Persian:	فارسی	Thai:	ภาษาไทย

For Customer Service, call (520) 792-9222 Ext.3. For Economy fare applications, low-income, seniors, disabilities, call Special Services at (520) 791-4100. For Sun Van reservations, call (520) 798-1000 ext. 11.

Park & Ride Locations

Please park in designated Sun Tran Park & Ride spots.

1 Rancho Vistoso

Innovation Park & Rancho Vistoso
Routes 107X, 203X & 401

2 Riverfront Park

Lambert at Riverfront Park
Routes 102X & 203X

3 Marana*

subject to change
SE corner of Cortaro & Silverbell
Routes 104X, 204X & 413

4 PCC Northwest Campus

Shannon & Campus Park Way,
NW lot - Route 61

5 North Pima Center

SE corner of Ina & Thornydale
Routes 16, 102X, 103X, 203X, 412 & 413

6 Ina & Via Ponte

SW corner on Ina, one block west of Oracle
Routes 16 & 103X

7 Victory Assembly of God Church

2561 W. Ruthrauff at Plane - Route 10

8 South of Tohono Tadai Transit Center

Stone & Wetmore (limited availability)
Routes 6, 10, 15, 16, 19, 34, 61 & 412

9 Ft. Lowell Park

2900 N. Craycroft at Glenn - Route 34

10 PCC West Campus

Greasewood & Anklam, NW lot
Routes 3, 5 & 9

11 Himmel Park

1000 N. Tucson at 1st St. - Route 4

12 Speedway & Harrison

Sun Tran lot SW corner - Routes 4 & 201X

13 Houghton Park & Ride

Broadway at Houghton, NW corner
Routes 4, 7, 8, 17 & 108X

14 Parking Lot (SE corner)

8740 E. Broadway at Camino Seco
Routes 8 & 108X

15 Reid Park

22nd St. & Randolph Way - Route 7

16 Archer Neighborhood Center

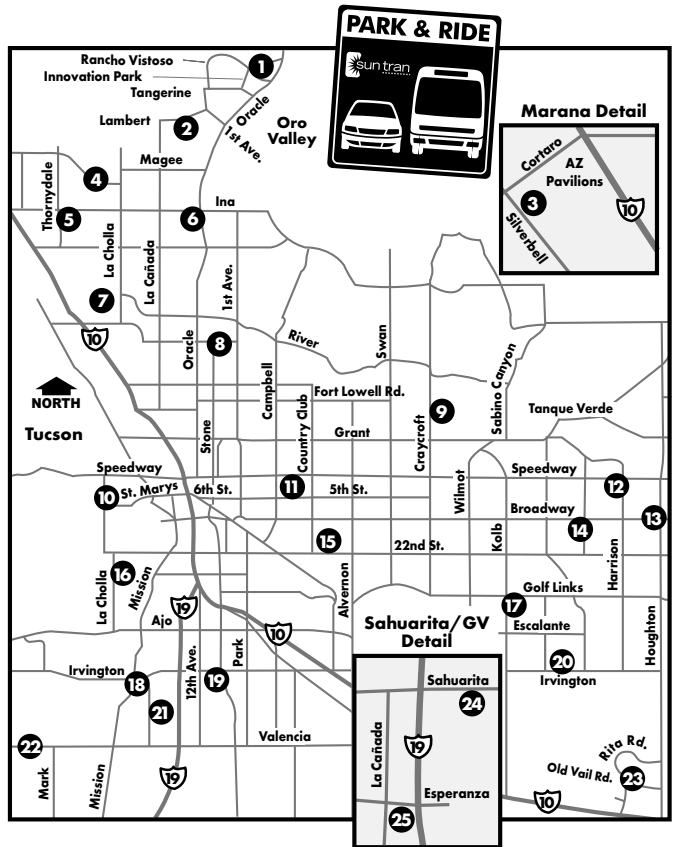
1665 S. La Cholla at San Marcos - Route 23

17 Golf Links & Kolb

Sun Tran lot is on southside east of Kolb
Routes 4, 17, 101X & 450

18 Irvington & Santa Cruz River

City of Tucson lot at SW corner - Route 23



19 Laos Transit Center

6th Ave. & Irvington - Routes 2, 11, 12, 18, 23, 24, 25, 26, 27, 29, 50, 203X, 204X, 421, 430, 440 & 486

20 PCC East Campus

Fred Enke Drive & Irvington
Routes 3, 37 & 450

21 PCC Desert Vista Campus

Drexel & Calle Santa Cruz - Route 27

22 AVA Park & Ride

AVA Amphitheater parking & Valencia
Route 27 & 29

23 Rita Ranch

Old Vail Rd. near Rita Road
Routes 110X & 450

24 Sahuarita Town Hall

375 W. Sahuarita Center Way
Routes 421, Dial-a-Ride

25 Green Valley Village

101 S. La Cañada - Routes 421, Dial-a-Ride

Sistema de Tránsito Regional de Tucson

El sistema de Tránsito Regional de Tucson incluye Sun Tran, Sun Express, Sun Link, Sun Van y Sun Shuttle.

Sun Tran opera 29 rutas fijas regulares con servicio diario en Tucson, South Tucson, la nación Tohono O'Odham, la tribu Pasqua Yaqui y el condado de Pima.

Sun Express es un transporte de pasajeros rápido que hace paradas limitadas desde las áreas alrededor de Tucson a los principales destinos. Con 12 rutas, Sun Express opera de lunes a viernes durante las horas pico de viaje.

El tranvía Sun Link es un circuito de 3.9 millas con 23 paradas que sirven a Mercado, Downtown, 4th Avenue, Main Gate Square y la Universidad de Arizona.

Sun Van ofrece servicios de paratransito a los residentes dentro de la ciudad de Tucson elegibles de la ADA (Acta de Americanos con Discapacidades).

Sun On Demand brinda servicio puerta a puerta dentro de las áreas de servicio. On Demand conecta a los pasajeros con Sun Tran y el tranvía Sun Link.

Sun Shuttle es un servicio de tránsito vecinal en Oro Valley, Catalina, Marana, Sahuarita, Green Valley, Tucson Estates, San Xavier, Rita Ranch y Ajo-Tucson con conexiones a las rutas de Sun Tran. En Green Valley y Oro Valley, Sun Shuttle ofrece servicio Dial-a-Ride de acera a acera para todos los residentes.

Sun Shuttle Dial-a-Ride proporciona transporte a personas discapacitadas que viven dentro del área de elegibilidad para necesidades especiales en el condado de Pima y la ciudad de Oro Valley.

Centros de Tránsito de Ronstadt, Laos y Tohono

Hay tres centros de tránsito en Tucson que permiten a los pasajeros trasladarse entre sistemas y rutas múltiples. Los representantes de servicio al cliente están disponibles en los centros de Ronstadt y Laos de lunes a viernes, de 8 AM a 4:30 PM. Hay áreas designadas para fumadores en cada centro.

Servicio al cliente de Sun Tran, Sun Express, Sun Link y Sun Shuttle

(520) 792-9222, TDD (520) 628-1565

suntraninfo@tucsonaz.gov

suntran.com/contact

Horario: lunes a viernes de 6 AM a 7 PM, sábados y domingos de 8 AM a 5 PM.

Oficina Administrativa

3920 N. Sun Tran Blvd. (Ruta 10)

Objetos Perdidos

Horario de oficina: L-V 8 AM - 4 PM, (520) 792-9222. Vea la página 29 para más detalles.

Servicio al cliente de Sun Van

(520) 798-1000 suntran.com/sunvan

Servicio al cliente de Sun On Demand

(520) 798-1000 Presione 3, suntran.com/on-demand

Mantenimiento de paradas y refugios de autobús (520) 792-9222

Publicidad LAMAR

Publicidad en autobuses y tranvías, (520) 618-5337

Cambios de horario, el 20 de agosto de 2023 Las siguientes rutas tienen cambios, asegúrese de consultar el horario y el mapa de rutas:

1	2	3	4	5	6	8	9
10	11	16	17	19	21	22	23
24	25	26	27	29	34	50	61
101X	103X	104X	105X	108X			
109X	110X	201X	203X	204X			

Alertas a los Pasajeros

Se han agregado desvíos a ciertas rutas, asegúrese de verificar su horario de ruta para este cuadro de alerta:

Alerta al Pasajero Debido a construcción, visite suntran.com para obtener información actualizada sobre los desvíos de esta ruta.

Días Festivos 2023:

Los autobuses funcionarán en un horario especial de vacaciones y no se proporcionará servicio Express en:

Día del Trabajo - lunes, 4 de septiembre

Día de Acción de Gracias - jueves 23 de noviembre

Día después de Acción de Gracias - viernes 24 de noviembre, no habrá servicio Express solamente

Día de Navidad - lunes, 25 de diciembre

Día de Año Nuevo - lunes, 1 de enero de 2024

Para horarios de días festivos, visite suntran.com o llame al: (520) 792-9222.

Solicitudes de política de modificación razonable:

Según la Ley de Estadounidenses con Discapacidades (ADA), los proveedores de transporte regional que reciben asistencia financiera federal se comprometen a responder a las solicitudes de modificaciones razonables de sus políticas, prácticas o procedimientos. Para obtener más información, visite suntran.com/titlevi-ada.

Título VI

Sun Tran opera servicios de transporte público sin distinción de raza, color u origen nacional. Si desea información adicional sobre las obligaciones de no discriminación de Sun Tran o desea presentar una queja, llame al (520) 792-9222 (TDD: 628-1565). Para obtener más información, visite suntran.com/titlevi-ada.

Qué Saber Antes de Abordar/Como Viajar

1. Le recomendamos que llegue a su parada al menos cinco minutos antes. Espere donde el conductor del autobús pueda verlo.
2. Verifique el letrero sobre el parabrisas delantero para asegurarse de que el vehículo viaje a su destino deseado.
3. Levántese pero manténgase alejado de la acera hasta que el vehículo se detenga por completo.

Saliendo

4. El vehículo o el operador anunciará las principales paradas e intersecciones. No dude en pedirle al operador que le indique su destino.
5. Aproximadamente a una cuadra de la parada deseada, presione la cinta de la campana o tire del cable junto a la ventana para indicar que desea detenerse.
6. Reúna todas las pertenencias personales y salga por la puerta trasera. Si tiene una bicicleta guardada en el portabicicletas, dígaselo al conductor y salga por el frente. Sun Tran no se hace responsable de los artículos que se dejen en los vehículos de tránsito. Puede llamar a Lost & Found al (520) 792-9222.

Reglas para Viajar

- Se requiere camisa, pantalón y zapatos.
- No fumar en los vehículos de tránsito, incluidos los cigarrillos electrónicos.
- Mantenga sus brazos, cabeza y manos dentro de los vehículos de tránsito en todo momento.
- No empujar, pelear o lanzar objetos.
- A excepción de animales de servicio, mantenga mascotas en transportadores completamente cerrados o cochecitos para mascotas completamente cerrados.
- Cubra las heridas abiertas antes de abordar para garantizar la seguridad de todos los pasajeros. A los pasajeros se les puede negar el servicio si hay sangre o fluidos corporales visibles.

Mantengase Seguro

- Nunca corra detrás de un vehículo de tránsito. Es posible que los vehículos no se detengan después de haberse alejado de la acera. Los vehículos se detienen SOLAMENTE en las paradas designadas.
- Después de abordar, tome asiento rápidamente de manera ordenada.
- Si está de pie durante el viaje, agárrese de una barandilla o del respaldo del asiento y permanezca detrás de la línea amarilla.
- Escuche a su operador de autocar. Están en el asiento del conductor.
- Nunca interfiera con la capacidad del conductor para conducir con seguridad.
- Se pueden llevar a bordo bicicletas plegables, patinetes plegables y patinetes eléctricos plegables con una batería cubierta, pero deben mantenerse fuera del pasillo. Asegure todas las demás bicicletas en el portabicicletas.
- Saque a sus hijos de los cochecitos antes de subir a bordo, doble el cochecito y manténgalo fuera del pasillo.

Artículos prohibidos

- Las bicicletas con motor de gasolina (GP), los scooters GP y las patinetas GP no están permitidas en el autobús o en el portabicicletas.
- No se permiten a bordo exceso de equipaje, baterías de vehículos ni contenedores de gas.

Respetar a los demás pasajeros

- Manténgase a 20 pies del autobús si decide fumar antes de abordar. Apague completamente los materiales para fumar antes de abordar.
- Ofrecer asientos en la parte delantera del autobús para personas mayores y pasajeros discapacitados.
- Ocupe un asiento, mantenga los pies en el piso y coloque bolsas y mochilas en su regazo.
- Use un volumen razonable mientras habla por su teléfono celular o con otros pasajeros.
- Se prohíbe el lenguaje ofensivo.
- Use auriculares cuando escuche música.

Cuida tu autobús

- Mantenga los alimentos y bebidas en recipientes cerrados.
- No comer en los vehículos de tránsito.
- No se permiten bebidas alcohólicas.
- No arroje basura ni cree condiciones insalubres. Toma tu basura contigo.
- No dañe la propiedad de tránsito.

Servicios accesibles

Para obtener información sobre los servicios de la ADA, visite: suntran.com/titlevi-ada

Ubicaciones de Park & Ride

Estacione en los lugares designados para Sun Tran Park & Ride.

1 Rancho Vistoso

Innovation Park y Rancho Vistoso
Rutas 107X, 203X y 401

2 Riverfront Park

Lambert y Riverfront Park
Rutas 102X y 203X

3 Marana* Sujeta a cambios

Esquina sureste de Cortaro y Silverbell
Rutas 104X, 204X y 413

4 PCC Northwest Campus

Shannon y Campus Park Way,
NW lot - Ruta 61

5 North Pima Center

Esquina sureste de Ina y Thornydale
Rutas 16, 102X, 103X, 203X, 412 y 413

6 Ina & Via Ponte

Esquina suroeste en Ina, una cuadra al
oeste de Oracle, Rutas 16 y 103X

7 Victory Assembly of God Church

2561 W. Ruthrauff y Plane - Ruta 10

8 South of Tohono Tadaí Transit Center

Stone y Wetmore (disponibilidad limitada)
Rutas 6, 10, 15, 16, 19, 34, 61 y 412

9 Ft. Lowell Park

2900 N. Craycroft y Glenn - Ruta 34

10 PCC West Campus

Greasewood y Anklam, Lote noroeste
Rutas 3, 5 & 9

11 Himmel Park

1000 N. Tucson y 1st St. - Ruta 4

12 Speedway & Harrison

Lote Sun Tran esquina suroeste - Rutas 4 y 201X

13 Houghton Park & Ride

Broadway y Houghton, Esquina noroeste
Rutas 4, 7, 8, 17 y 108X

14 Parking Lot (SE corner)

8740 E. Broadway y Camino Seco
Rutas 8 y 108X

15 Reid Park

22nd St. y Randolph Way - Ruta 7

16 Archer Neighborhood Center

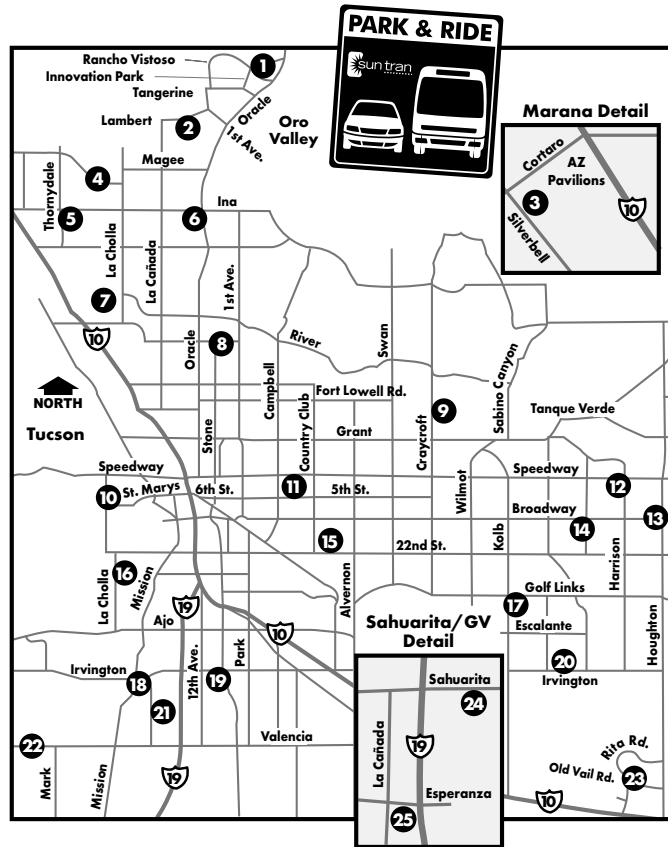
1665 S. La Cholla y San Marcos - Ruta 23

17 Golf Links & Kolb

El lote de Sun Tran está al sur, al este de Kolb
Rutas 4, 17, 101X y 450

18 Irvington & Santa Cruz River

Lote de la ciudad en la esquina suroeste - Ruta 23



19 Laos Transit Center

6th Ave. & Irvington - Rutas 2, 11, 12, 18, 23, 24,
25, 26, 27, 29, 50, 203X, 204X, 421, 430, 440 y
486

20 PCC East Campus

Fred Enke Drive & Irvington
Rutas 3, 37 y 450

21 PCC Desert Vista Campus

Drexel y Calle Santa Cruz - Ruta 27

22 AVA Park & Ride

Estacionamiento de AVA Amphitheater y Valencia
Ruta 27 y 29

23 Rita Ranch

Old Vail Rd. cerca de Rita Road
Rutas 110X y 450

24 Sahuarita Town Hall

375 W. Sahuarita Center Way
Rutas 421, Dial-a-Ride

25 Green Valley Village

101 S. La Cañada - Rutas 421, Dial-a-Ride

START YOUR CAREER IN TRANSIT BECOME A SUN VAN DRIVER!



A COMMERCIAL DRIVERS LICENSE (CDL) IS NOT REQUIRED

TO APPLY:

Applications and/or resumes are accepted at Sun Van, 3401 E Ajo Way, Tucson, AZ, from 8:00 am to 3:00 pm, Monday through Friday or email: SunVan_HR@tucsonaz.gov.



QUALIFICATIONS

- 21 years of age or older
- Good driving record
- Ability to learn to safely operate a paratransit vehicle
- Basic reading, writing and math skills
- Follow written and oral instructions
- Ability to communicate verbally and in writing
- Establish and maintain courteous, friendly and effective relations with passengers, the public and fellow employees
- Must possess a current valid Arizona Driver's License and provide a current 39 month motor vehicle report

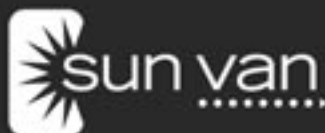


BENEFITS

HEALTH COVERAGE: Employer will pay 93.3% of the monthly medical premium for the employee only and 80% for the employee and dependents.

DENTAL COVERAGE: Employer will pay 100% of the monthly dental premium for the employee only and 87% of monthly premiums for employee and dependents.

- 401K
- Vacation
- Sick Leave
- Paid Holidays
- Uniform Provided
- Tuition Reimbursement

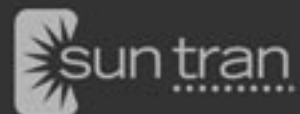


(520) 792-9222 • Suntran.com

**Routes 4, 6, 7, 8,
9, 11, 12, 16, 18,
34 & Sun Link
Streetcar**

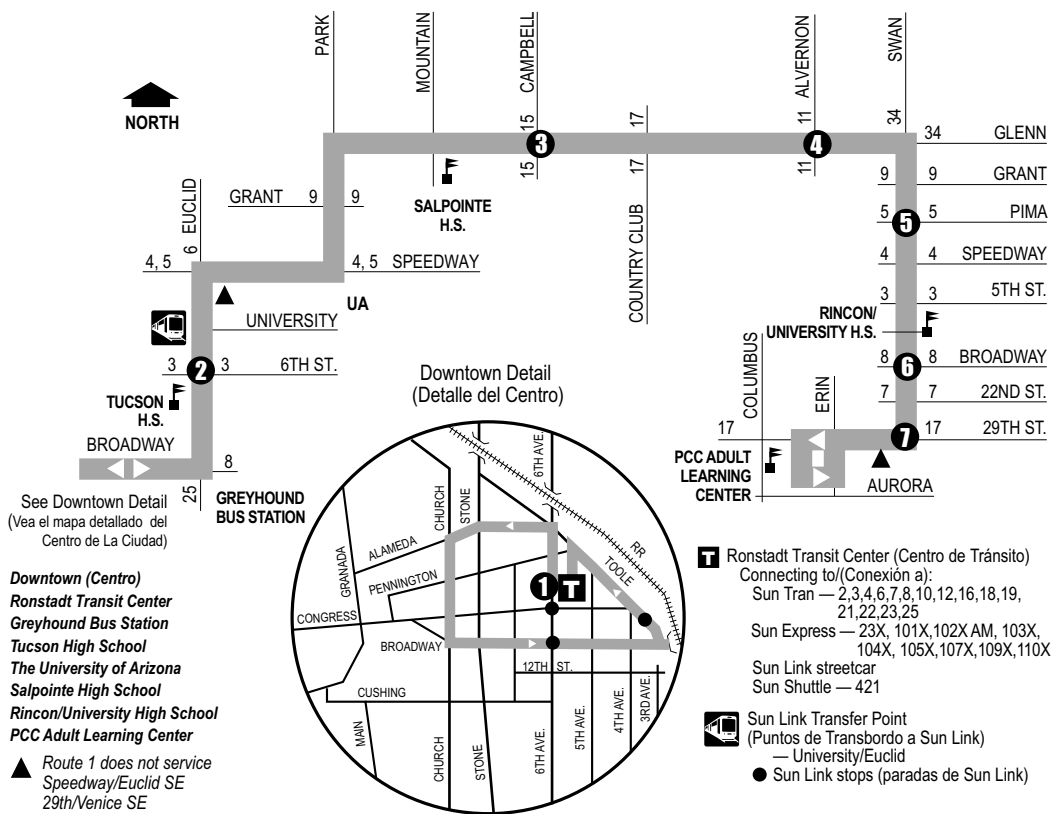
**Every 20
minutes
or less!**

**Monday-Friday
6am-6pm**



**Frequent Transit
Network (FTN)**

Route 1 GLENN/SWAN



Route 1 M-F / Eastbound

Downtown— Ronstadt Ctr.	Euclid at 6th St.	Glenn at Campbell	Glenn at Alvernon	Swan at Pima	Swan at Broadway	Swan at 29th St.
1	2	3	4	5	6	7
600	608	621	628	636	643	650
630	638	651	658	706	713	720
700	709	722	730	739	748	757
730	739	752	800	809	818	827
800	809	822	830	839	848	857
830	839	852	900	909	918	927
900	908	922	930	939	948	958
930	938	952	1000	1009	1018	1028
1000	1008	1022	1030	1039	1048	1058
1030	1038	1052	1100	1109	1118	1128
1100	1108	1122	1130	1139	1148	1158
1130	1138	1152	1200	1209	1218	1228
1200	1208	1222	1230	1239	1248	1258
1230	1238	1252	100	109	118	128
100	108	122	130	139	148	158
130	138	152	200	209	218	228
200	210	225	233	242	252	302
230	240	255	303	312	322	332
300	310	325	333	342	352	402
330	340	355	403	412	422	432
400	410	423	432	441	450	500
430	440	453	502	511	520	530
500	510	523	532	541	550	600
530	540	553	602	611	620	630
600	609	622	630	639	647	656
700	708	721	729	737	744	751
800	808	821	829	837	844	851
900	908	921	929	937	944	951
1000	1008	1021	1029	1037	1044	1051

Route 1 M-F / Westbound

Swan at 29th St.	Swan at Broadway	Swan at Pima	Glenn at Alvernon	Glenn at Campbell	Euclid at 6th St.	Downtown— Ronstadt Ctr.
7	6	5	4	3	2	1
544	547	552	600	609	621	625
610	613	620	630	638	651	655
640	643	650	700	708	721	725
710	713	720	730	738	751	755
740	743	750	800	808	821	825
810	813	820	830	838	851	855
840	843	850	900	908	921	925
910	913	920	930	938	951	955
940	943	950	1000	1008	1021	1025
1010	1013	1020	1030	1038	1051	1055
1040	1043	1050	1100	1108	1121	1125
1110	1113	1120	1130	1138	1151	1155
1140	1143	1150	1200	1208	1221	1225
1210	1213	1220	1230	1238	1251	1255
1240	1243	1250	100	108	121	125
110	113	120	130	138	151	155
140	143	150	200	208	221	225
210	213	220	230	238	251	255
240	243	250	300	308	321	325
306	309	317	327	336	349	355
336	339	347	357	406	419	425
406	409	417	427	436	449	455
436	439	447	457	506	519	525
510	513	520	528	536	549	555
540	543	550	558	606	619	625
610	613	620	628	636	649	655
715	718	723	731	739	751	755
815	818	823	831	839	851	855
915	918	923	931	939	951	955
1015	1018	1023	1031	1039	1051	1055

Route 1 SAT / Eastbound

1	2	3	4	5	6	7
Downtown— Ronstadt Ctr.	Euclid at 6th St.	Glenn at Campbell	Glenn at Alvernon	Swan at Pima	Swan at Broadway	Swan at 29th St.
630	640	652	700	707	713	722
730	740	752	800	807	813	822
830	840	852	900	907	913	922
930	941	954	1003	1010	1017	1027
1030	1041	1054	1103	1110	1117	1127
1130	1141	1154	1203	1210	1217	1227
1230	1241	1254	103	110	117	127
130	141	154	203	210	217	227
230	241	254	303	310	317	327
330	341	354	403	410	417	427
430	441	454	503	510	517	527
530	541	554	603	610	617	627
630	640	652	700	707	713	722
730	740	752	800	807	813	822
830	840	852	900	907	913	922

Route 1 SAT / Westbound

1	2	3	4	5	6	7
Swan at 29th St.	Swan at Broadway	Swan at Pima	Glenn at Alvernon	Glenn at Campbell	Euclid at 6th St.	Downtown— Ronstadt Ctr.
644	649	655	703	710	720	725
744	749	755	803	810	820	825
838	844	850	859	908	919	925
938	944	950	959	1008	1019	1025
1038	1044	1050	1059	1108	1119	1125
1138	1144	1150	1159	1208	1219	1225
1238	1244	1250	1259	108	119	125
138	144	150	159	208	219	225
238	244	250	259	308	319	325
338	344	350	359	408	419	425
438	444	450	459	508	519	525
544	549	555	603	610	620	625
644	649	655	703	710	720	725
744	749	755	803	810	820	825
844	849	855	903	910	920	925

Route 1 SUN / Eastbound

1	2	3	4	5	6	7
730	740	752	800	807	813	822
830	840	852	900	907	913	922
930	941	954	1003	1010	1017	1027
1030	1041	1054	1103	1110	1117	1127
1130	1141	1154	1203	1210	1217	1227
1230	1241	1254	103	110	117	127
130	141	154	203	210	217	227
230	241	254	303	310	317	327
330	341	354	403	410	417	427
430	441	454	503	510	517	527
530	541	554	603	610	617	627
630	640	652	700	707	713	722
730	740	752	800	807	813	822

Route 1 SUN / Westbound

1	2	3	4	5	6	7
744	749	755	803	810	820	825
838	844	850	859	908	919	925
938	944	950	959	1008	1019	1025
1038	1044	1050	1059	1108	1119	1125
1138	1144	1150	1159	1208	1219	1225
1238	1244	1250	1259	108	119	125
138	144	150	159	208	219	225
238	244	250	259	308	319	325
338	344	350	359	408	419	425
438	444	450	459	508	519	525
544	549	555	603	610	620	625
644	649	655	703	710	720	725
744	749	755	803	810	820	825

Let us know how your driver goes above and beyond to provide exceptional service.

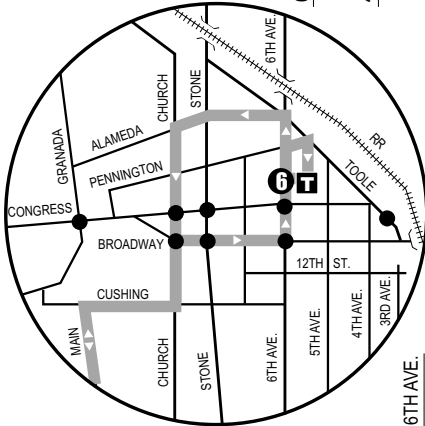


Submit your compliment at:
[SunTran.com/Contact-Us](https://www.suntran.com/Contact-Us)
 Or call: (520) 792-9222

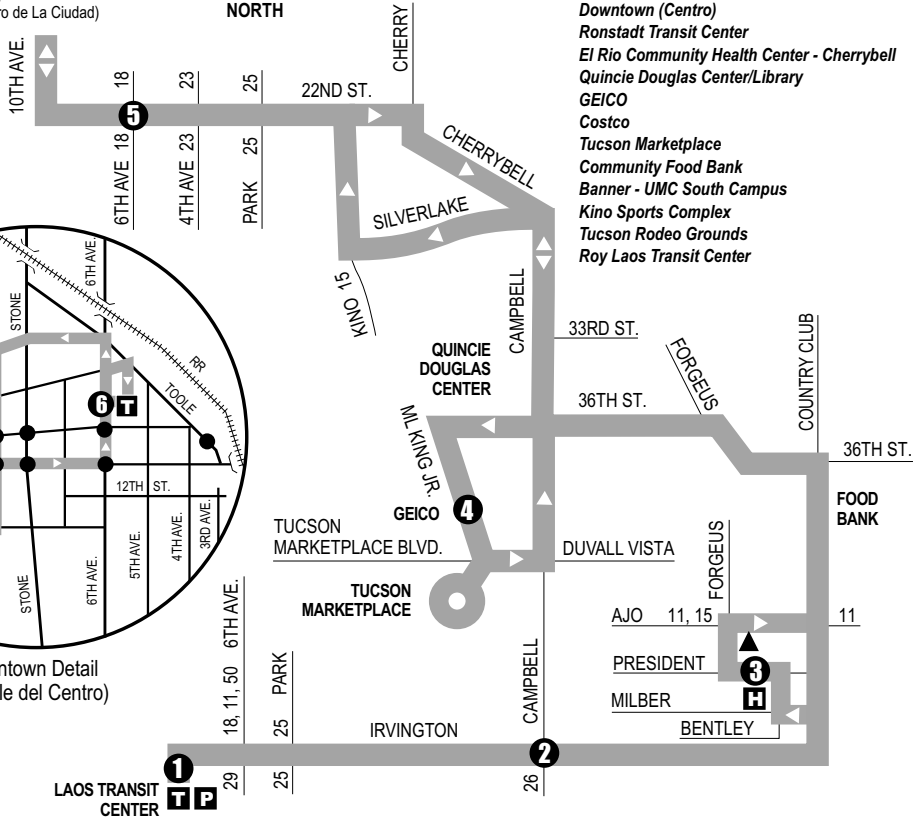


Route 2
PUEBLO GARDENS

See Downtown Details
(Vea el mapa detallado del Centro de La Ciudad)



Downtown Detail
(Detalle del Centro)



- P** Park & Ride Lot (Estacione y Viaje)
Laos Transit Center/Irvington
- T** Ronstadt Transit Center (Centro de Tránsito)
Connecting to/(Conexión a):
Sun Tran — 1, 3, 4, 6, 7, 8, 10, 12, 16, 18, 19, 21, 22, 23, 25
Sun Express — 23X, 101X, 102X AM, 103X, 104X, 105X, 107X, 109X, 110X
Sun Link streetcar
Sun Shuttle — 421
- Sun Link Transfer Point
(Puntos de Transbordo a Sun Link)
● Sun Link stops (paradas de Sun Link)

- T** Laos Transit Center (Centro de Tránsito)
Connecting to/(Conexión a):
Sun Tran — 11, 12, 18, 23, 24, 25, 26, 27, 29, 50
Sun Express — 203X, 204X
Sun Shuttle — 421, 430, 440, 486

▲ Route 2 Northbound does not service Ajo/Forgeus SE



This route travels through our new On Demand Zone. See inside back cover for more info on scheduling door-to-door rides within this Zone. (Esta ruta viaja por nuestra nueva Zona On Demand. Vea el interior de la contraportada para más información en reservar viajes de puerta a puerta dentro de esta Zona.)

Rider Alert Due to Downtown construction projects, please check suntran.com for updated detour information for this route.

Alerta al Pasajero Debido a construcción del centro, visite suntran.com para obtener información actualizada sobre los desvíos de esta ruta.

Route 2 M-F / Northbound

1	2	3	4	5	6
Laos Transit Center	Irvington at Campbell	Banner—JMIC South Campus	ML King at GEICO	22nd St. at 6th Ave.	Downtown—Ronstadt Ctr.
512	516	524	533	547	555
537	542	551	601	616	625
607	612	621	631	646	655
635	640	649	659	715	725
705	710	719	729	745	755
735	740	749	759	815	825
805	810	819	829	845	855
835	840	849	859	915	925
905	910	919	929	945	955
935	940	949	959	1015	1025
1005	1010	1019	1029	1045	1055
1035	1040	1049	1059	1115	1125
1105	1110	1119	1129	1145	1155
1135	1140	1149	1159	1215	1225
1205	1210	1219	1229	1245	1255
1235	1240	1249	1259	115	125
105	110	119	129	145	155
135	140	149	159	215	225
205	210	219	229	245	255
235	240	249	259	315	325
305	310	319	329	345	355
335	340	349	359	415	425
405	410	419	429	445	455
435	440	449	459	515	525
505	510	519	529	545	555
537	542	551	601	616	625
642	646	654	703	717	725
742	746	754	803	817	825
842	846	854	903	917	925
942	946	954	1003	1017	1025

Route 2 M-F / Southbound

6	5	4	3	2	1
Downtown—Ronstadt Ctr.	22nd St. at 6th Ave.	ML King at GEICO	Banner—JMIC South Campus	Irvington at Campbell	Laos Transit Center
600	609	619	633	642	649
630	639	649	703	712	719
700	709	719	733	744	751
730	739	749	803	814	821
800	809	819	833	844	851
830	839	849	903	914	921
900	909	919	933	944	951
930	939	949	1003	1014	1021
1000	1009	1019	1033	1044	1051
1030	1039	1049	1103	1114	1121
1100	1109	1119	1133	1144	1151
1130	1139	1149	1203	1214	1221
1200	1209	1219	1233	1244	1251
1230	1239	1249	103	114	121
100	109	119	133	144	151
130	139	149	203	214	221
200	209	219	233	244	251
230	239	249	303	314	321
300	309	319	333	344	351
330	339	349	403	414	421
400	409	419	433	444	451
430	439	449	503	514	521
500	509	519	533	544	551
530	539	549	603	614	621
600	609	619	633	642	649
630	639	649	703	712	719
730	738	748	802	810	815
830	838	848	902	910	915
930	938	948	1002	1010	1015

Route 2 SAT / Northbound

1	2	3	4	5	6
649	656	706	716	732	740
749	756	806	816	832	840
849	856	906	916	932	940
949	956	1006	1016	1032	1040
1049	1056	1106	1116	1132	1140
1149	1156	1206	1216	1232	1240
1249	1256	106	116	132	140
149	156	206	216	232	240
249	256	306	316	332	340
349	356	406	416	432	440
449	456	506	516	532	540
551	558	607	617	632	640
655	701	710	719	733	740
755	801	810	819	833	840

Route 2 SAT / Southbound

6	5	4	3	2	1
645	654	705	719	729	734
745	754	806	820	831	836
845	854	906	920	931	936
945	954	1006	1020	1031	1036
1045	1054	1106	1120	1131	1136
1145	1154	1206	1220	1231	1236
1245	1254	106	120	131	136
145	154	206	220	231	236
245	254	306	320	331	336
345	354	406	420	431	436
445	454	506	520	531	536
545	554	606	620	631	636
645	654	705	719	729	734
745	754	804	818	827	832

Route 2 SUN / Northbound

1	2	3	4	5	6
749	756	806	816	832	840
849	856	906	916	932	940
949	956	1006	1016	1032	1040
1049	1056	1106	1116	1132	1140
1149	1156	1206	1216	1232	1240
1249	1256	106	116	132	140
149	156	206	216	232	240
249	256	306	316	332	340
349	356	406	416	432	440
449	456	506	516	532	540
551	558	607	617	632	640

Route 2 SUN / Southbound

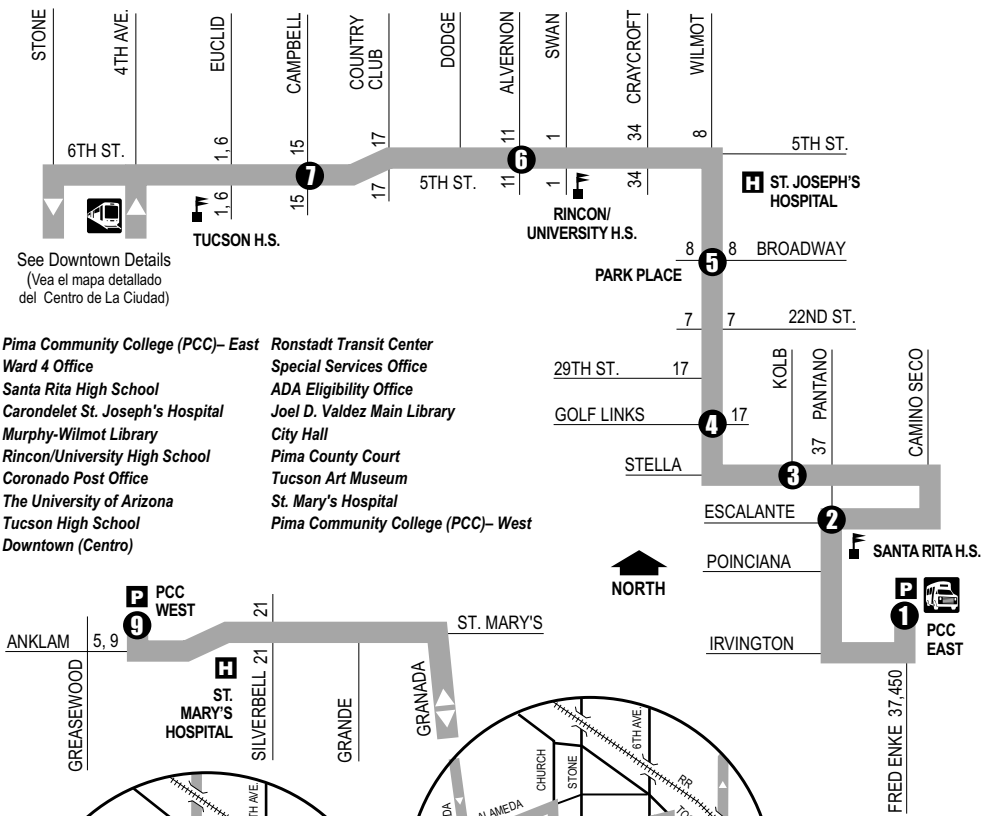
6	5	4	3	2	1
845	854	906	920	931	936
945	954	1006	1020	1031	1036
1045	1054	1106	1120	1131	1136
1145	1154	1206	1220	1231	1236
1245	1254	106	120	131	136
145	154	206	220	231	236
245	254	306	320	331	336
345	354	406	420	431	436
445	454	506	520	531	536
545	554	606	620	631	636

Note: Route 2 does not enter the Quincie Douglas Center.
 Nota: La Ruta 2 no entra al Centro Quincie Douglas.

Rider Alert Due to Downtown construction projects, please check suntran.com for updated detour information for this route.

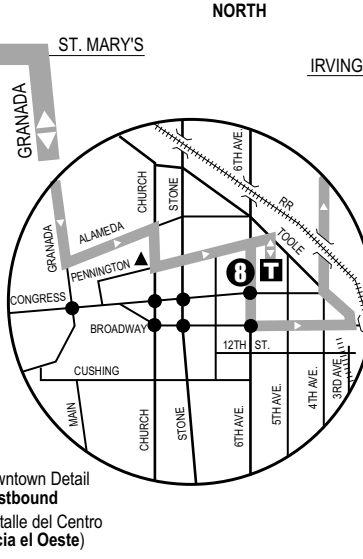
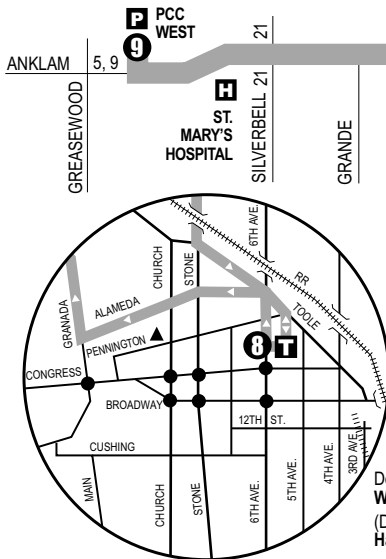
Alerta al Pasajero Debido a construcción del centro, visite suntran.com para obtener información actualizada sobre los desvíos de esta ruta.

Route 3
6TH ST./WILMOT



See Downtown Details
(Vea el mapa detallado del Centro de La Ciudad)

- | | |
|--|--|
| Pima Community College (PCC)– East
Ward 4 Office
Santa Rita High School
Carondelet St. Joseph's Hospital
Murphy-Wilmot Library
Rincon/University High School
Coronado Post Office
The University of Arizona
Tucson High School
Downtown (Centro) | Ronstadt Transit Center
Special Services Office
ADA Eligibility Office
Joel D. Valdez Main Library
City Hall
Pima County Court
Tucson Art Museum
St. Mary's Hospital
Pima Community College (PCC)– West |
|--|--|

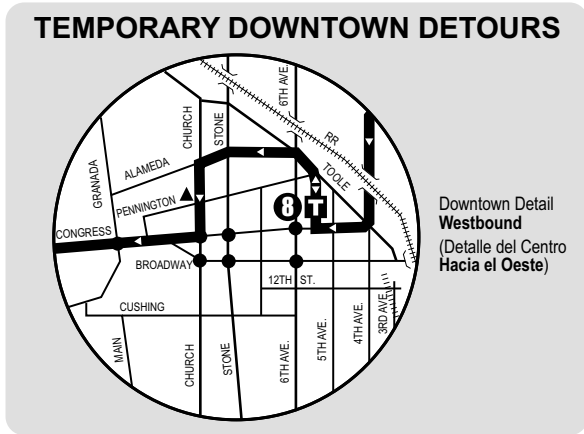


Downtown Detail Eastbound
(Detalle del Centro Hacia el Este)

- P** Park & Ride Lots (Estacione y Viaje)
Pima College West
Pima College East
- T** Ronstadt Transit Center (Centro de Tránsito)
Connecting to/(Conexión a):
Sun Tran — 1,2,4,6,7,8,10,12,16,18,19,21,22,23,25
Sun Express — 23X, 101X,102X AM, 103X,
104X, 105X,107X,109X,110X
Sun Link streetcar
Sun Shuttle — 421

- Sun Link Transfer Point
(Puntos de Transbordo a Sun Link)
— 4th Ave./6th St.
● Sun Link stops (paradas de Sun Link)
- Sun Shuttle Transfer Points
(Puntos de Transbordo a Sun Shuttle)
Route 421 — Ronstadt Transit Center
Route 450 — PCC East
- ▲ Eastbound Route 3 does not service Church/Pennington NW

This route travels through our new On Demand Zone. See inside back cover for more info on scheduling door-to-door rides within this Zone. (Esta ruta viaja por nuestra nueva Zona On Demand. Vea el interior de la contraportada para más información en reservar viajes de puerta a puerta dentro de esta Zona.)



Downtown Detail Westbound
(Detalle del Centro Hacia el Oeste)

Rider Alert Due to Downtown construction projects, please check suntran.com for updated detour information for this route.
Alerta al Pasajero Debido a construcción del centro, visite suntran.com para obtener información actualizada sobre los desvíos de esta ruta.

Route 3 M-F / Westbound

PCC East	Escalante at Pantano	Stella at Kolb	Wilmot at Golf Links	Wilmot at Broadway	5th St. at Alvernon	6th St. at Campbell	Downtown-Ronstadt Ctr.	PCC West
457	500	510	517	523	538	546	600	613
527	530	540	547	553	608	616	630	643
555	558	608	615	622	637	646	700	714
625	628	638	645	652	707	716	730	744
655	658	708	715	722	737	746	800	814
725	728	738	745	752	807	816	830	844
755	758	808	815	822	837	846	900	914
825	828	838	845	852	907	916	930	944
855	858	908	915	922	937	946	1000	1014
925	928	938	945	952	1007	1016	1030	1044
955	958	1008	1015	1022	1037	1046	1100	1114
1025	1028	1038	1045	1052	1107	1116	1130	1144
1055	1058	1108	1115	1122	1137	1146	1200	1214
1125	1128	1138	1145	1152	1207	1216	1230	1244
1155	1158	1208	1215	1222	1237	1246	100	114
1225	1228	1238	1245	1252	107	116	130	144
1255	1258	108	115	122	137	146	200	214
125	128	138	145	152	207	216	230	244
155	158	208	215	222	237	246	300	314
225	228	238	245	252	307	316	330	344
255	258	308	315	322	337	346	400	414
325	328	338	345	352	407	416	430	444
355	358	408	415	422	437	446	500	514
425	428	438	445	452	507	516	530	544
457	500	510	517	523	538	546	600	613
527	530	540	547	553	608	616	630	643
618	621	630	636	642	655	703	715	726
718	721	730	736	742	755	803	815	826
818	821	830	836	842	855	903	915	926
918	921	930	936	942	955	1003	1015	1026
1018	1021	1030	1036	1042	1055	1103	1115	1126

Route 3 M-F / Eastbound

PCC West	Downtown-Ronstadt Ctr.	6th St. at Campbell	5th St. at Alvernon	Wilmot at Broadway	Wilmot at Golf Links	Stella at Kolb	Pantano at Escalante	PCC East
533	545	558	604	616	623	629	638	643
602	615	629	636	650	657	703	712	718
632	645	659	706	720	727	733	742	748
701	715	729	737	751	759	805	815	821
731	745	759	807	821	829	835	845	851
801	815	829	837	851	859	905	915	921
831	845	859	907	921	929	935	945	951
901	915	929	937	951	959	1005	1015	1021
931	945	959	1007	1021	1029	1035	1045	1051
1001	1015	1029	1037	1051	1059	1105	1115	1121
1031	1045	1059	1107	1121	1129	1135	1145	1151
1101	1115	1129	1137	1151	1159	1205	1215	1221
1131	1145	1159	1207	1221	1229	1235	1245	1251
1201	1215	1229	1237	1251	1259	105	115	121
1231	1245	1259	107	121	129	135	145	151
101	115	129	137	151	159	205	215	221
131	145	159	207	221	229	235	245	251
201	215	232	240	256	304	311	321	327
231	245	302	310	326	334	341	351	357
301	315	332	340	356	404	411	421	427
331	345	402	410	426	434	441	451	457
401	415	431	439	454	503	510	520	526
431	445	501	509	524	533	540	550	556
501	515	531	539	554	603	610	620	626
531	545	601	609	624	633	640	650	656
602	615	629	636	650	658	704	713	719
648	700	713	719	731	738	744	753	758
748	800	813	819	831	838	844	853	858
848	900	913	919	931	938	944	953	958
948	1000	1013	1019	1031	1038	1044	1053	1058
1048	1100	1113	1119	1131	1138	1144	1153	1158

Route 3 SAT / Westbound

1	2	3	4	5	6	7	8	9
520	523	532	538	545	558	605	615	626
620	623	632	638	645	658	705	715	726
720	723	732	738	745	758	805	815	826
812	815	825	833	840	856	903	915	927
912	915	925	933	940	956	1003	1015	1027
1012	1015	1025	1033	1040	1056	1103	1115	1127
1112	1115	1125	1133	1140	1156	1203	1215	1227
1212	1215	1225	1233	1240	1256	103	115	127
112	115	125	133	140	156	203	215	227
212	215	225	233	240	256	303	315	327
312	315	325	333	340	356	403	415	427
412	415	425	433	440	456	503	515	527
519	522	531	537	544	557	604	615	626
619	622	631	637	644	657	704	715	726
719	722	731	737	744	757	804	815	826
819	822	831	837	844	857	904	915	926

Route 3 SAT / Eastbound

9	8	7	6	5	4	3	2	1
547	600	613	620	632	639	644	653	658
647	700	713	720	732	739	744	753	758
747	800	813	820	832	839	844	853	858
847	900	914	921	934	942	947	956	1001
947	1000	1014	1021	1034	1042	1047	1056	1101
1047	1100	1114	1121	1134	1142	1147	1156	1201
1147	1200	1214	1221	1234	1242	1247	1256	101
1247	100	114	121	134	142	147	156	201
147	200	214	221	234	242	247	256	301
247	300	314	321	334	342	347	356	401
347	400	414	421	434	442	447	456	501
447	500	514	521	534	542	547	556	601
547	600	613	620	632	639	644	653	658
647	700	713	720	732	739	744	753	758
747	800	813	820	832	839	844	853	858
847	900	913	920	932	939	944	953	958

Route 3 SUN / Westbound

1	2	3	4	5	6	7	8	9
720	723	732	738	745	758	805	815	826
812	815	825	833	840	856	903	915	927
912	915	925	933	940	956	1003	1015	1027
1012	1015	1025	1033	1040	1056	1103	1115	1127
1112	1115	1125	1133	1140	1156	1203	1215	1227
1212	1215	1225	1233	1240	1256	103	115	127
112	115	125	133	140	156	203	215	227
212	215	225	233	240	256	303	315	327
312	315	325	333	340	356	403	415	427
412	415	425	433	440	456	503	515	527
519	522	531	537	544	557	604	615	626
619	622	631	637	644	657	704	715	726
719	722	731	737	744	757	804	815	826

Route 3 SUN / Eastbound

9	8	7	6	5	4	3	2	1
647	700	713	720	732	739	744	753	758
747	800	813	820	832	839	844	853	858
847	900	914	921	934	942	947	956	1001
947	1000	1014	1021	1034	1042	1047	1056	1101
1047	1100	1114	1121	1134	1142	1147	1156	1201
1147	1200	1214	1221	1234	1242	1247	1256	101
1247	100	114	121	134	142	147	156	201
147	200	214	221	234	242	247	256	301
247	300	314	321	334	342	347	356	401
347	400	414	421	434	442	447	456	501
447	500	514	521	534	542	547	556	601
547	600	613	620	632	639	644	653	658
647	700	713	720	732	739	744	753	758

Rider Alert Due to Downtown construction projects, please check suntran.com for updated detour information for this route.

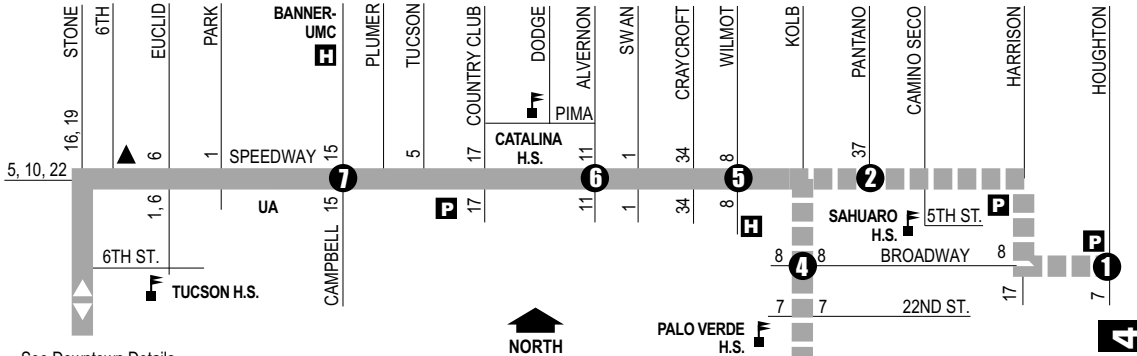
Alerta al Pasajero Debido a construcción del centro, visite suntran.com para obtener información actualizada sobre los desvíos de esta ruta.

Route

4

FTN

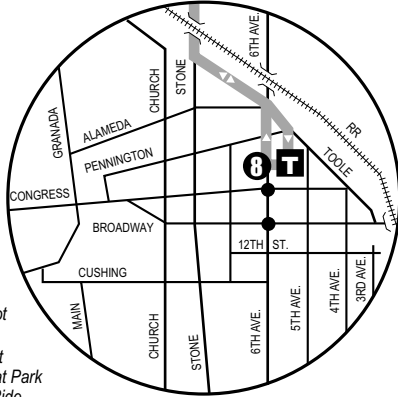
SPEEDWAY



See Downtown Details
(Vea el mapa detallado del Centro de La Ciudad)

- Downtown (Centro)**
- Ronstadt Transit Center
- The University of Arizona
- Banner-University Medical Center
- Sun Station Post Office
- Himmel Park
- Himmel Park Library
- DIRECT Center for Independence
- Palo Verde High School

- ▲ Westbound Route 4 does not service Speedway/6th NE.
- Eastbound Route 4 does not service Golf Links/Kolb SE at Park & Ride, only inside Park & Ride.



Downtown Detail
(Detalle del Centro)

FTN Buses every 20 minutes or less on weekdays, 6AM-6PM
(Autobuses cada 20 minutos o menos entre semana, 6AM-6PM)

- P** Park & Ride Lots (Estacione y Viaje)
 - 1st St./Treat — Himmel Park
 - Sun Tran Park & Ride Lot Golf Links/Kolb
 - Sun Tran Park & Ride Lot Speedway/Harrison
 - Sun Tran Park & Ride Lot Houghton/Broadway
- T** Ronstadt Transit Center (Centro de Tránsito)
 - Connecting to/(Conexión a):
 - Sun Tran — 1,2,3,6,7,8,10,12,16,18,19,21,22,23,25
 - Sun Express — 23X, 101X, 102X AM, 103X, 104X, 105X, 107X, 109X, 110X
 - Sun Link streetcar
 - Sun Shuttle — 421
- Sun Shuttle Transfer Points (Puntos de Transbordo a Sun Shuttle)
 - Route 421 — Ronstadt Transit Center
 - Route 450 — Golf Links/Kolb Park & Ride
- Sun Link Transfer Point (Puntos de Transbordo a Sun Link)
 - Sun Link stops (paradas de Sun Link)
- Designated trips only (Viajes designados solamente)



Route 4 M-F / Westbound

Houghton at Broadway	Speedway at Pantano	Golf Links at Kolb	Kolb at Broadway	Speedway at Wilmot	Speedway at Alvernon	Speedway at Campbell	Downtown — Ronsstadt Ctr.
454	504	—	—	511	523	530	540
521	533	—	—	541	553	600	610
—	—	538	548	556	608	615	625
551	603	—	—	611	623	630	640
—	—	608	618	626	638	645	655
616	628	—	—	637	651	700	710
—	—	633	643	652	706	715	725
646	658	—	—	707	721	730	740
—	—	703	713	722	736	745	755
716	728	—	—	737	751	800	810
—	—	733	743	752	806	815	825
746	758	—	—	807	821	830	840
—	—	803	813	822	836	845	855
816	828	—	—	837	851	900	910
—	—	833	843	852	906	915	925
846	858	—	—	907	921	930	940
—	—	903	913	922	936	945	955
916	928	—	—	937	951	1000	1010
—	—	933	943	952	1006	1015	1025
946	958	—	—	1007	1021	1030	1040
—	—	1003	1013	1022	1036	1045	1055
1016	1028	—	—	1037	1051	1100	1110
—	—	1033	1043	1052	1106	1115	1125
1046	1058	—	—	1107	1121	1130	1140
—	—	1103	1113	1122	1136	1145	1155
1116	1128	—	—	1137	1151	1200	1210
—	—	1133	1143	1152	1206	1215	1225
1146	1158	—	—	1207	1221	1230	1240
—	—	1203	1213	1222	1236	1245	1255
1216	1228	—	—	1237	1251	100	110
—	—	1233	1243	1252	106	115	125
1246	1258	—	—	107	121	130	140
—	—	103	113	122	136	145	155
116	128	—	—	137	151	200	210
—	—	133	143	152	206	215	225
146	158	—	—	207	221	230	240
—	—	203	213	222	236	245	255
216	228	—	—	237	251	300	310
—	—	233	243	252	306	315	325
246	258	—	—	307	321	330	340
—	—	303	313	322	336	345	355
315	327	—	—	336	351	400	410
—	—	332	342	351	406	415	425
345	357	—	—	406	421	430	440
—	—	402	412	421	436	445	455
415	427	—	—	436	451	500	510
—	—	432	442	451	506	515	525
445	457	—	—	506	521	530	540
—	—	502	512	521	536	545	555
519	531	—	—	539	552	600	610
—	—	536	546	554	607	615	625
549	601	—	—	609	622	630	640
—	—	606	616	624	637	645	655
639	649	—	—	656	708	715	725
—	—	710	719	726	738	745	755
739	749	—	—	756	808	815	825
—	—	810	819	826	838	845	855
839	849	—	—	856	908	915	925
—	—	910	919	926	938	945	955
939	949	—	—	956	1008	1015	1025
—	—	1010	1019	1026	1038	1045	1055
1039	1049	—	—	1056	1108	1115	1125
—	—	1110	1119	1126	1138	1145	1155

Route 4 M-F / Eastbound

Downtown — Ronsstadt Ctr.	Speedway at Campbell	Speedway at Alvernon	Speedway at Wilmot	Kolb at Broadway	Golf Links at Kolb	Speedway at Pantano	Houghton at Broadway
545	559	607	620	—	—	627	637
615	629	637	650	—	—	658	708
630	644	652	705	713	721	—	—
645	659	707	720	—	—	728	738
700	715	724	740	748	756	—	—
715	730	739	755	—	—	803	813
730	745	754	810	818	826	—	—
745	800	809	825	—	—	833	843
800	815	824	840	848	856	—	—
815	830	839	855	—	—	903	913
830	845	854	910	918	926	—	—
845	900	909	925	—	—	933	943
900	915	924	940	948	956	—	—
915	930	939	955	—	—	1003	1013
930	945	954	1010	1018	1026	—	—
945	1000	1009	1025	—	—	1033	1043
1000	1015	1024	1040	1048	1056	—	—
1015	1030	1039	1055	—	—	1103	1113
1030	1045	1054	1110	1118	1126	—	—
1045	1100	1109	1125	—	—	1133	1143
1100	1115	1124	1140	1148	1156	—	—
1115	1130	1139	1155	—	—	1203	1213
1130	1145	1154	1210	1218	1226	—	—
1145	1200	1209	1225	—	—	1233	1243
1200	1215	1224	1240	1248	1256	—	—
1215	1230	1239	1255	—	—	103	113
1230	1245	1254	110	118	126	—	—
1245	100	109	125	—	—	133	143
100	115	124	140	148	156	—	—
115	130	139	155	—	—	203	213
130	145	154	210	218	226	—	—
145	200	209	225	—	—	233	243
200	215	224	240	248	256	—	—
215	230	239	255	—	—	303	313
230	245	254	310	318	326	—	—
245	300	309	325	—	—	333	343
300	315	324	340	348	356	—	—
315	330	339	355	—	—	403	413
330	345	354	410	418	426	—	—
345	400	409	425	—	—	433	443
400	415	425	441	450	458	—	—
415	430	440	456	—	—	504	514
430	445	455	511	520	528	—	—
445	500	510	526	—	—	534	544
500	515	525	541	550	558	—	—
515	530	540	556	—	—	604	614
530	545	555	611	620	628	—	—
545	600	610	626	—	—	634	644
600	614	623	637	645	653	—	—
615	629	638	652	—	—	700	710
630	644	653	707	715	723	—	—
645	659	708	722	—	—	730	740
700	714	722	735	742	749	—	—
730	744	752	805	—	—	812	822
800	814	822	835	842	849	—	—
830	844	852	905	—	—	912	922
900	914	922	935	942	949	—	—
930	944	952	1005	—	—	1012	1022
1000	1014	1022	1035	1042	1049	—	—
1030	1044	1052	1105	—	—	1112	1122
1100	1114	1122	1135	1142	1149	—	—
1130	1144	1152	1205	—	—	1212	1222

Route 4 SAT / Westbound

Houghton at Broadway	Speedway at Pantano	Golf Links at Kolb	Kolb at Broadway	Speedway at Wilmot	Speedway at Alvernon	Speedway at Campbell	Downtown - Ronstadt Ctr.
607	616	—	—	624	637	646	655
—	—	636	643	651	704	713	722
701	710	—	—	718	731	740	749
—	—	730	737	745	758	807	816
755	804	—	—	812	825	834	843
—	—	817	826	835	849	859	910
843	853	—	—	902	916	926	937
—	—	911	920	929	943	953	1004
937	947	—	—	956	1010	1020	1031
—	—	1005	1014	1023	1037	1047	1058
1031	1041	—	—	1050	1104	1114	1125
—	—	1059	1108	1117	1131	1141	1152
1125	1135	—	—	1144	1158	1208	1219
—	—	1153	1202	1211	1225	1235	1246
1219	1229	—	—	1238	1252	102	113
—	—	1247	1256	105	119	129	140
113	123	—	—	132	146	156	207
—	—	141	150	159	213	223	234
207	217	—	—	226	240	250	301
—	—	235	244	253	307	317	328
301	311	—	—	320	334	344	355
—	—	329	338	347	401	411	422
355	405	—	—	414	428	438	449
—	—	423	432	441	455	505	516
449	459	—	—	508	522	532	543
—	—	524	531	538	551	600	610
548	558	—	—	605	618	627	637
—	—	618	625	632	645	654	704
642	652	—	—	659	712	721	731
—	—	712	719	726	739	748	758
736	746	—	—	753	806	815	825
—	—	806	813	820	833	842	852
830	840	—	—	847	900	909	919
—	—	900	907	914	927	936	946

Route 4 SAT / Eastbound

Downtown - Ronstadt Ctr.	Speedway at Campbell	Speedway at Alvernon	Speedway at Wilmot	Kolb at Broadway	Golf Links at Kolb	Speedway at Pantano	Houghton at Broadway
606	617	626	641	648	655	—	—
633	644	653	708	—	—	715	726
700	711	720	735	742	749	—	—
727	738	747	802	—	—	809	820
754	805	814	829	836	843	—	—
821	832	841	856	—	—	903	914
848	859	908	923	930	937	—	—
915	928	937	952	—	—	1000	1012
942	955	1004	1019	1027	1035	—	—
1009	1022	1031	1046	—	—	1054	1106
1036	1049	1058	1113	1121	1129	—	—
1103	1116	1125	1140	—	—	1148	1200
1130	1143	1152	1207	1215	1223	—	—
1157	1210	1219	1234	—	—	1242	1254
1224	1237	1246	101	109	117	—	—
1251	104	113	128	—	—	136	148
118	131	140	155	203	211	—	—
145	158	207	222	—	—	230	242
212	225	234	249	257	305	—	—
239	252	301	316	—	—	324	336
306	319	328	343	351	359	—	—
333	346	355	410	—	—	418	430
400	413	422	437	445	453	—	—
427	440	449	504	—	—	512	524
454	507	516	531	539	547	—	—
521	534	543	558	—	—	606	618
548	601	610	625	633	641	—	—
615	628	637	651	—	—	659	710
642	655	704	718	725	734	—	—
709	722	731	745	—	—	753	804
736	749	758	812	819	828	—	—
803	816	825	839	—	—	847	858
830	843	852	906	913	922	—	—
857	910	919	933	—	—	941	952

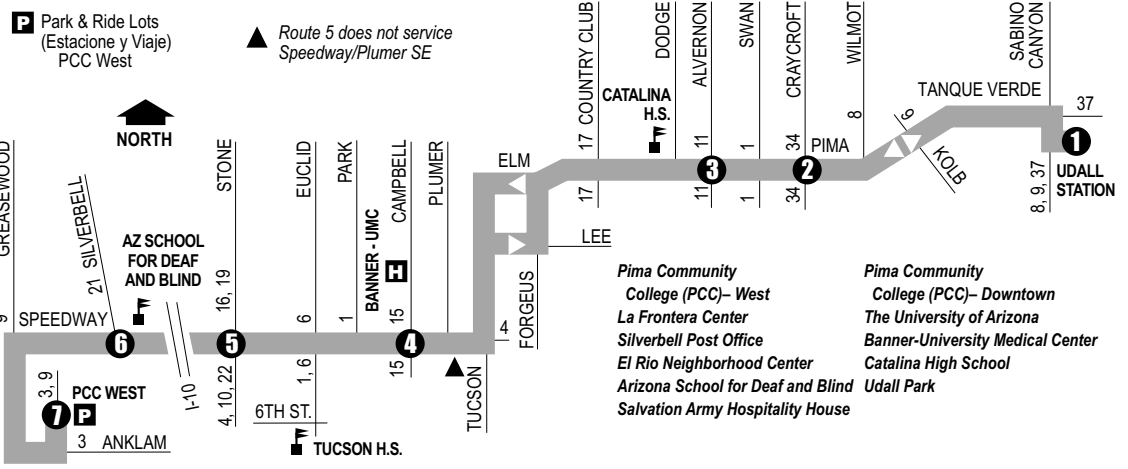
Route 4 SUN / Westbound

Houghton at Broadway	Speedway at Pantano	Golf Links at Kolb	Kolb at Broadway	Speedway at Wilmot	Speedway at Alvernon	Speedway at Campbell	Downtown - Ronstadt Ctr.
708	718	—	—	725	738	745	755
—	—	740	747	755	808	815	825
808	818	—	—	825	838	845	855
—	—	834	842	850	905	914	925
902	912	—	—	920	935	944	955
—	—	934	942	950	1005	1014	1025
1002	1012	—	—	1020	1035	1044	1055
—	—	1034	1042	1050	1105	1114	1125
1102	1112	—	—	1120	1135	1144	1155
—	—	1134	1142	1150	1205	1214	1225
1202	1212	—	—	1220	1235	1244	1255
—	—	1234	1242	1250	105	114	125
102	112	—	—	120	135	144	155
—	—	134	142	150	205	214	225
202	212	—	—	220	235	244	255
—	—	234	242	250	305	314	325
302	312	—	—	320	335	344	355
—	—	334	342	350	405	414	425
402	412	—	—	420	435	444	455
—	—	434	442	450	505	514	525
502	512	—	—	520	535	544	555
—	—	538	545	552	605	614	625
605	614	—	—	622	635	644	655
—	—	638	645	652	705	714	725
705	714	—	—	722	735	744	755
—	—	738	745	752	805	814	825

Route 4 SUN / Eastbound

Downtown - Ronstadt Ctr.	Speedway at Campbell	Speedway at Alvernon	Speedway at Wilmot	Kolb at Broadway	Golf Links at Kolb	Speedway at Pantano	Houghton at Broadway
700	712	721	735	—	—	742	752
730	742	751	805	812	820	—	—
800	812	821	835	—	—	842	852
830	842	851	905	912	920	—	—
900	913	922	937	—	—	945	955
930	943	952	1007	1015	1022	—	—
1000	1013	1022	1037	—	—	1045	1055
1030	1043	1052	1107	1115	1122	—	—
1100	1113	1122	1137	—	—	1145	1155
1130	1143	1152	1207	1215	1222	—	—
1200	1213	1222	1237	—	—	1245	1255
1230	1243	1252	107	115	122	—	—
100	113	122	137	—	—	145	155
130	143	152	207	215	222	—	—
200	213	222	237	—	—	245	255
230	243	252	307	315	322	—	—
300	313	322	337	—	—	345	355
330	343	352	407	415	422	—	—
400	413	422	437	—	—	445	455
430	443	452	507	515	522	—	—
500	513	522	537	—	—	545	555
530	543	552	607	615	622	—	—
600	612	621	635	—	—	642	652
630	642	651	705	713	720	—	—
700	712	721	735	—	—	742	752
730	742	751	805	813	820	—	—
800	812	821	835	—	—	842	852

Route 5 PIMA/W. SPEEDWAY



This route travels through our new On Demand Zone. See inside back cover for more info on scheduling door-to-door rides within this Zone. (Esta ruta viaja por nuestra nueva Zona On Demand. Vea el interior de la contraportada para más información en reservar viajes de puerta a puerta dentro de esta Zona.)

Route 5 M-F / Westbound

Udall Station	Pima at Craycroft	Pima at Alvernon	Speedway at Campbell	Speedway at Stone	Speedway at Silverbell	PCC West
546	554	601	610	617	624	629
610	618	625	634	641	648	653
640	648	655	704	711	718	723
710	719	727	737	745	752	758
740	749	757	807	815	822	828
810	819	827	837	845	852	858
840	849	857	907	915	922	928
910	919	927	937	945	952	958
940	949	957	1007	1015	1022	1028
1010	1019	1027	1037	1045	1052	1058
1040	1049	1057	1107	1115	1122	1128
1110	1119	1127	1137	1145	1152	1158
1140	1149	1157	1207	1215	1222	1228
1210	1219	1227	1237	1245	1252	1258
1240	1249	1257	107	115	122	128
106	115	123	133	141	148	154
136	145	153	203	211	218	224
206	215	224	234	242	250	256
236	245	254	304	312	320	326
306	315	324	334	342	350	356
336	345	354	404	412	420	426
406	415	424	434	442	450	456
436	445	454	504	512	520	526
512	521	530	540	548	556	602
542	551	600	610	618	626	632
646	655	703	713	721	728	734

Route 5 M-F / Eastbound

PCC West	Speedway at Silverbell	Speedway at Stone	Speedway at Campbell	Pima at Alvernon	Pima at Craycroft	Udall Station
612	616	623	631	640	647	655
636	641	649	659	709	716	725
712	717	725	735	745	752	801
742	747	755	805	815	822	831
812	817	825	835	845	852	901
842	847	855	905	915	922	931
912	917	925	935	945	952	1001
942	947	955	1005	1015	1022	1031
1012	1017	1025	1035	1045	1052	1101
1042	1047	1055	1105	1115	1122	1131
1112	1117	1125	1135	1145	1152	1201
1142	1147	1155	1205	1215	1222	1231
1212	1217	1225	1235	1245	1252	101
1242	1247	1255	105	115	122	131
111	116	124	135	145	152	201
141	146	154	205	215	222	231
213	218	226	237	247	254	303
243	248	256	307	317	324	333
313	318	326	337	347	354	403
343	348	356	407	417	424	433
413	418	426	437	447	454	503
443	448	456	507	517	524	533
514	519	527	537	547	554	603
544	549	557	607	617	624	633
608	613	621	631	641	648	657
644	648	655	703	712	719	727

Route 5 SAT / Westbound

Udall Station	Pima at Craycroft	Pima at Alvernon	Speedway at Campbell	Speedway at Stone	Speedway at Silverbell	PCC West
1	2	3	4	5	6	7
655	702	708	717	722	728	733
755	802	808	817	822	828	833
855	902	908	917	922	928	933
955	1003	1011	1020	1027	1033	1039
1055	1103	1111	1120	1127	1133	1139
1155	1203	1211	1220	1227	1233	1239
1255	103	111	120	127	133	139
155	203	211	220	227	233	239
255	303	311	320	327	333	339
355	403	411	420	427	433	439
455	503	511	520	527	533	539
555	603	611	620	627	633	639
655	703	709	718	724	730	736

Route 5 SAT / Eastbound

PCC West	Speedway at Silverbell	Speedway at Stone	Speedway at Campbell	Pima at Alvernon	Pima at Craycroft	Udall Station
7	6	5	4	3	2	1
550	554	559	608	616	623	631
650	654	659	708	716	723	731
750	754	759	808	816	823	831
847	852	858	908	916	923	931
947	952	958	1008	1016	1023	1031
1047	1052	1058	1108	1116	1123	1131
1147	1152	1158	1208	1216	1223	1231
1247	1252	1258	108	116	123	131
147	152	158	208	216	223	231
247	252	258	308	316	323	331
347	352	358	408	416	423	431
447	452	458	508	516	523	531
547	552	558	608	616	623	631
647	652	658	708	716	723	731

5

Route 5 SUN / Westbound

Udall Station	Pima at Craycroft	Pima at Alvernon	Speedway at Campbell	Speedway at Stone	Speedway at Silverbell	PCC West
1	2	3	4	5	6	7
755	802	808	817	822	828	833
855	902	908	917	922	928	933
955	1003	1011	1020	1027	1033	1039
1055	1103	1111	1120	1127	1133	1139
1155	1203	1211	1220	1227	1233	1239
1255	103	111	120	127	133	139
155	203	211	220	227	233	239
255	303	311	320	327	333	339
355	403	411	420	427	433	439
455	503	511	520	527	533	539
555	603	611	620	627	633	639
655	703	709	718	724	730	736

Route 5 SUN / Eastbound

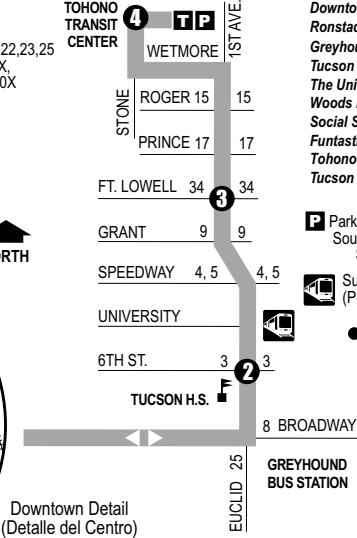
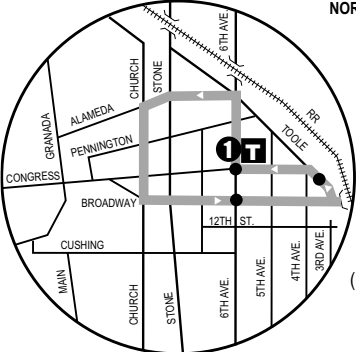
PCC West	Speedway at Silverbell	Speedway at Stone	Speedway at Campbell	Pima at Alvernon	Pima at Craycroft	Udall Station
7	6	5	4	3	2	1
650	654	659	708	716	723	731
750	754	759	808	816	823	831
847	852	858	908	916	923	931
947	952	958	1008	1016	1023	1031
1047	1052	1058	1108	1116	1123	1131
1147	1152	1158	1208	1216	1223	1231
1247	1252	1258	108	116	123	131
147	152	158	208	216	223	231
247	252	258	308	316	323	331
347	352	358	408	416	423	431
447	452	458	508	516	523	531
547	552	558	608	616	623	631
647	652	658	708	716	723	731



Route 6 FTN

EUCLID/N. 1ST AVE.

- T** Ronstadt Transit Center (Centro de Tránsito)
Connecting to/(Conexión a):
Sun Tran — 1, 2, 3, 4, 7, 8, 10, 12, 16, 18, 19, 21, 22, 23, 25
Sun Express — 23X, 101X, 102X AM, 103X, 104X, 105X, 107X, 109X, 110X
Sun Link streetcar
Sun Shuttle — 421
- T** Tohono Transit Center (Centro de Tránsito)
Connecting to/(Conexión a):
Sun Tran — 15, 16, 17, 19, 34, 61
Sun Shuttle — 412



- Downtown (Centro)
Ronstadt Transit Center
Greyhound Bus Station
Tucson High School
The University of Arizona
Woods Library
Social Security
Funtasticks
Tohono Tadaí Transit Center
Tucson Mall

- P** Park & Ride Lots (Estacione y Viaje)
South of Tohono Tadaí Transit Center—
Stone/Wetmore
- TP** Sun Link Transfer Point
(Puntos de Transbordo a Sun Link)
— University/Euclid
- Sun Link stops (paradas de Sun Link)

FTN
Buses every 20 minutes or less
on weekdays, 6AM-6PM
(Autobuses cada 20 minutos o
menos entre semana, 6AM-6PM)

Route 6 M-F / Northbound

1	2	3	4
6th Ave. at Pennington	Euclid at 6th St.	1st Ave. at Ft. Lowell	Tohono Tadaí Transit Ctr.
500	510	522	530
530	540	552	600
600	611	624	633
620	631	644	653
640	651	704	713
700	711	725	735
720	731	745	755
740	751	805	815
800	811	825	835
820	831	845	855
840	851	905	915
900	911	925	935
920	931	945	955
940	951	1005	1015
1000	1011	1025	1035
1020	1031	1045	1055
1040	1051	1105	1115
1100	1111	1125	1135
1120	1131	1145	1155
1140	1151	1205	1215
1200	1211	1225	1235
1220	1231	1245	1255
1240	1251	105	115
100	111	125	135
120	131	145	155
140	151	205	215
200	211	225	235
220	231	245	255
240	251	305	315
300	311	325	335
320	331	345	355
340	351	405	415
400	411	425	435
420	431	445	455
440	451	505	515
500	511	525	535
520	531	545	555
540	551	605	615
600	611	624	633
630	641	654	703
700	710	722	730
730	740	752	800
800	810	822	830
830	840	852	900
900	910	922	930
930	940	952	1000
1000	1010	1022	1030
1030	1040	1052	1100
1130	1140	1152	1200

Route 6 M-F / Southbound

4	3	2	1
Tohono Tadaí Transit Ctr.	1st Ave. at Ft. Lowell	Euclid at 6th St.	6th Ave. at Pennington
530	541	551	555
548	559	610	615
608	619	630	635
628	639	650	655
648	659	710	715
708	719	730	735
728	739	750	755
748	759	810	815
808	819	830	835
828	839	850	855
848	859	910	915
908	919	930	935
928	939	950	955
948	959	1010	1015
1008	1019	1030	1035
1028	1039	1050	1055
1048	1059	1110	1115
1108	1119	1130	1135
1128	1139	1150	1155
1148	1159	1210	1215
1208	1219	1230	1235
1228	1239	1250	1255
1248	1259	110	115
108	119	130	135
128	139	150	155
148	159	210	215
208	219	230	235
228	239	250	255
248	259	310	315
308	319	330	335
328	339	350	355
345	357	409	415
405	417	429	435
425	437	449	455
445	457	509	515
505	517	529	535
525	537	549	555
558	609	620	625
628	639	650	655
659	710	720	725
729	740	750	755
759	810	820	825
829	840	850	855
859	910	920	925
929	940	950	955
959	1010	1020	1025
1059	1110	1120	1125

Route 6 SAT / Northbound

6th Ave. at Pennington	Euclid at 6th St.	1st Ave. at Ft. Lowell	Tohono Tadaai Transit Ctr.
630	640	653	701
700	710	723	731
730	740	753	801
800	810	823	831
830	840	853	901
900	910	925	935
930	940	955	1005
1000	1010	1025	1035
1030	1040	1055	1105
1100	1110	1125	1135
1130	1140	1155	1205
1200	1210	1225	1235
1230	1240	1255	105
100	110	125	135
130	140	155	205
200	210	225	235
230	240	255	305
300	310	325	335
330	340	355	405
400	410	425	435
430	440	455	505
500	510	525	535
530	540	555	605
600	610	623	631
630	640	653	701
700	710	723	731
730	740	753	801
800	810	823	831
830	840	853	901

Route 6 SAT / Southbound

Tohono Tadaai Transit Ctr.	1st Ave. at Ft. Lowell	Euclid at 6th St.	6th Ave. at Pennington
630	639	650	655
700	709	720	725
730	739	750	755
800	809	820	825
830	839	850	855
858	908	920	925
928	938	950	955
958	1008	1020	1025
1028	1038	1050	1055
1058	1108	1120	1125
1128	1138	1150	1155
1158	1208	1220	1225
1228	1238	1250	1255
1258	108	120	125
128	138	150	155
158	208	220	225
228	238	250	255
258	308	320	325
328	338	350	355
358	408	420	425
428	438	450	455
458	508	520	525
528	538	550	555
600	609	620	625
630	639	650	655
700	709	720	725
730	739	750	755
800	809	820	825
830	839	850	855

6

Route 6 SUN / Northbound

6th Ave. at Pennington	Euclid at 6th St.	1st Ave. at Ft. Lowell	Tohono Tadaai Transit Ctr.
630	640	653	701
730	740	753	801
830	840	853	901
930	940	955	1005
1030	1040	1055	1105
1130	1140	1155	1205
1230	1240	1255	105
130	140	155	205
230	240	255	305
330	340	355	405
430	440	455	505
530	540	555	605
630	640	653	701
730	740	753	801

Route 6 SUN / Southbound

Tohono Tadaai Transit Ctr.	1st Ave. at Ft. Lowell	Euclid at 6th St.	6th Ave. at Pennington
700	709	720	725
800	809	820	825
858	908	920	925
958	1008	1020	1025
1058	1108	1120	1125
1158	1208	1220	1225
1258	108	120	125
158	208	220	225
258	308	320	325
358	408	420	425
458	508	520	525
600	609	620	625
700	709	720	725

BIKE LOCKERS FOR RENT

\$30/6 MONTHS
CALL: (520) 792-9222

- SPEEDWAY/HARRISON PARK & RIDE
- OLD VAIL/RITA PARK & RIDE
- HOUGHTON/BROADWAY PARK & RIDE

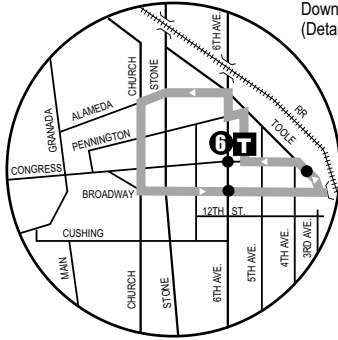
Route 7 FTN

22ND ST.

See Downtown Details
(Vea el detalle del Centro)



This route travels through our new On Demand Zone. See inside back cover for more info on scheduling door-to-door rides within this Zone. (Esta ruta viaja por nuestra nueva Zona On Demand. Vea el interior de la contraportada para más información en reservar viajes de puerta a puerta dentro de esta Zona.)



Downtown Detail
(Detalle del Centro)

- MVD
- Rincon Station Post Office
- Palo Verde High School
- Eckstrom-Columbus Library
- Reid Park Zoo/Hi Corbett Field
- Downtown (Centro)
- Ronstadt Transit Center
- Joel D. Valdez Main Library
- Special Services Office
- ADA Eligibility Office
- Pima County Superior Court

- Ronstadt Transit Center (Centro de Tránsito)
Connecting to/(Conexión a):
Sun Tran — 1, 2, 3, 4, 6, 8, 10, 12, 16, 18, 19, 21, 22, 23, 25
Sun Express — 23X, 101X, 102X AM, 103X, 104X, 105X, 107X, 109X, 110X
Sun Link streetcar
Sun Shuttle — 421

- Park & Ride Lot (Estacione y Viaje)
22nd Street/Randolph Way
Broadway/Houghton

- Sun Link Transfer Point (Puntos de Transbordo a Sun Link)
● Sun Link stops (paradas de Sun Link)

FTN Buses every 20 minutes on weekdays, 6AM-6PM
(Autobuses cada 20 minutos entre semana, 6AM-6PM)

Route 7 M-F / Westbound

Houghton at Broadway	22nd St. at Harrison	22nd St. at Pantano Pkwy	22nd St. at Wilmot	22nd St. at Alvernon	Downtown - Ronstadt Ctr.
548	553	558	605	616	625
618	623	628	635	646	655
632	637	643	651	704	715
652	657	703	711	724	735
712	717	723	731	744	755
732	737	743	751	804	815
752	757	803	811	824	835
812	817	823	831	844	855
832	837	843	851	904	915
852	857	903	911	924	935
912	917	923	931	944	955
932	937	943	951	1004	1015
952	957	1003	1011	1024	1035
1012	1017	1023	1031	1044	1055
1032	1037	1043	1051	1104	1115
1052	1057	1103	1111	1124	1135
1112	1117	1123	1131	1144	1155
1132	1137	1143	1151	1204	1215
1152	1157	1203	1211	1224	1235
1212	1217	1223	1231	1244	1255
1232	1237	1243	1251	104	115
1252	1257	103	111	124	135
112	117	123	131	144	155
132	137	143	151	204	215
152	157	203	211	224	235
212	217	223	231	244	255
232	237	243	251	304	315
252	257	303	311	324	335
312	317	323	331	344	355
332	337	343	351	404	415
352	357	403	411	424	435
412	417	423	431	444	455
432	437	443	451	504	515
452	457	503	511	524	535
512	517	523	531	544	555
543	548	554	602	614	625
613	618	624	632	644	655
647	652	657	704	715	725
747	752	757	804	815	825
847	852	857	904	915	925
947	952	957	1004	1015	1025
1047	1052	1057	1104	1115	1125

Route 7 M-F / Eastbound

Downtown - Ronstadt Ctr.	22nd St. at Alvernon	22nd St. at Wilmot	22nd St. at Pantano Pkwy	22nd St. at Harrison	Houghton at Broadway
600	612	622	629	635	640
620	632	642	649	655	700
640	652	702	709	715	720
700	714	725	733	740	745
720	734	745	753	800	805
740	754	805	813	820	825
800	814	825	833	840	845
820	834	845	853	900	905
840	854	905	913	920	925
900	914	925	933	940	945
920	934	945	953	1000	1005
940	954	1005	1013	1020	1025
1000	1014	1025	1033	1040	1045
1020	1034	1045	1053	1100	1105
1040	1054	1105	1113	1120	1125
1100	1114	1125	1133	1140	1145
1120	1134	1145	1153	1200	1205
1140	1154	1205	1213	1220	1225
1200	1214	1225	1233	1240	1245
1220	1234	1245	1253	100	105
1240	1254	105	113	120	125
100	114	125	133	140	145
120	134	145	153	200	205
140	154	205	213	220	225
200	214	225	233	240	245
220	234	245	253	300	305
240	254	305	313	320	325
300	314	325	333	340	345
320	334	345	353	400	405
340	354	405	413	420	425
400	414	425	433	440	445
420	434	445	453	500	505
440	454	505	513	520	525
500	514	525	533	540	545
520	534	545	553	600	605
540	554	605	613	620	625
600	614	625	633	640	645
630	644	655	703	710	715
700	712	722	729	735	740
730	742	752	759	805	810
830	842	852	859	905	910
930	942	952	959	1005	1010
1030	1042	1052	1059	1105	1110

Route 7 SAT / Westbound

Houghton at Broadway	22nd St. at Harrison	22nd St. at Pantano Pkwy	22nd St. at Wilmot	22nd St. at Alvernon	Downtown - Ronstadt Ctr.
1	2	3	4	5	6
616	621	627	634	645	655
716	721	727	734	745	755
816	821	827	834	845	855
910	915	922	931	944	955
1010	1015	1022	1031	1044	1055
1110	1115	1122	1131	1144	1155
1210	1215	1222	1231	1244	1255
110	115	122	131	144	155
210	215	222	231	244	255
310	315	322	331	344	355
410	415	422	431	444	455
510	515	522	531	544	555
614	619	625	632	644	655
714	719	725	732	744	755
814	819	825	832	844	855

Route 7 SAT / Eastbound

Downtown - Ronstadt Ctr.	22nd St. at Alvernon	22nd St. at Wilmot	22nd St. at Pantano Pkwy	22nd St. at Harrison	Houghton at Broadway
6	5	4	3	2	1
600	613	623	631	637	643
700	713	723	731	737	743
800	813	823	831	837	843
900	914	926	935	942	948
1000	1014	1026	1035	1042	1048
1100	1114	1126	1135	1142	1148
1200	1214	1226	1235	1242	1248
100	114	126	135	142	148
200	214	226	235	242	248
300	314	326	335	342	348
400	414	426	435	442	448
500	514	526	535	542	548
600	613	623	631	637	643
700	713	723	731	737	743
800	813	823	831	837	843

Route 7 SUN / Westbound

Houghton at Broadway	22nd St. at Harrison	22nd St. at Pantano Pkwy	22nd St. at Wilmot	22nd St. at Alvernon	Downtown - Ronstadt Ctr.
1	2	3	4	5	6
716	721	727	734	745	755
816	821	827	834	845	855
910	915	922	931	944	955
1010	1015	1022	1031	1044	1055
1110	1115	1122	1131	1144	1155
1210	1215	1222	1231	1244	1255
110	115	122	131	144	155
210	215	222	231	244	255
310	315	322	331	344	355
410	415	422	431	444	455
510	515	522	531	544	555
614	619	625	632	644	655
714	719	725	732	744	755




Route 7 SUN / Eastbound

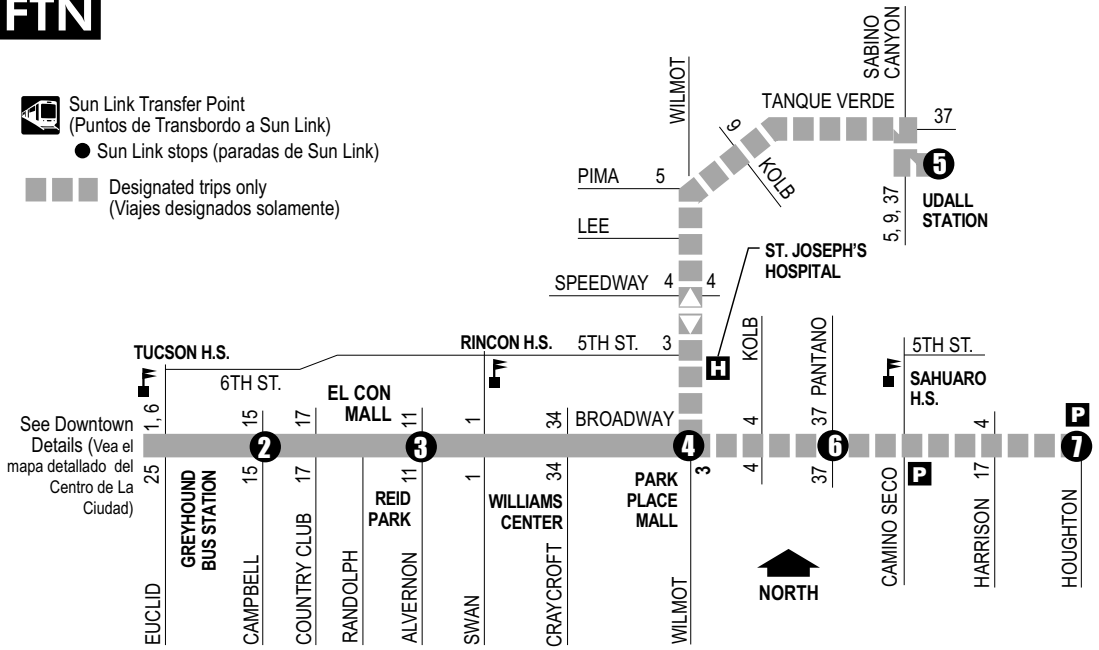
Downtown - Ronstadt Ctr.	22nd St. at Alvernon	22nd St. at Wilmot	22nd St. at Pantano Pkwy	22nd St. at Harrison	Houghton at Broadway
6	5	4	3	2	1
700	713	723	731	737	743
800	813	823	831	837	843
900	914	926	935	942	948
1000	1014	1026	1035	1042	1048
1100	1114	1126	1135	1142	1148
1200	1214	1226	1235	1242	1248
100	114	126	135	142	148
200	214	226	235	242	248
300	314	326	335	342	348
400	414	426	435	442	448
500	514	526	535	542	548
600	613	623	631	637	643
700	713	723	731	737	743

REID PARK

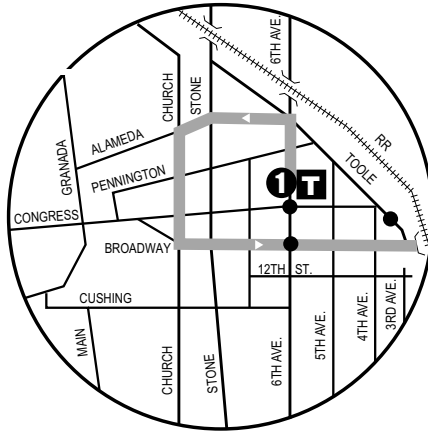


Take Routes 7 & 17 to get there!

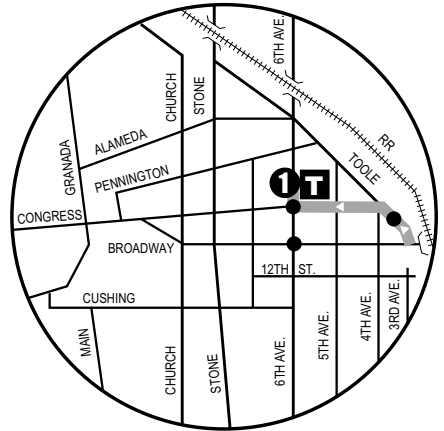
-  Sun Link Transfer Point (Puntos de Transbordo a Sun Link)
-  Sun Link stops (paradas de Sun Link)
-  Designated trips only (Viajes designados solamente)



- T** Downtown (Centro)
- Ronstadt Transit Center
- Greyhound Bus Station
- El Con Mall
- Randolph Park
- Udall Park
- Coronado Post Office
- Williams Center
- Park Place Mall
- St. Joseph's Hospital
- Murphy-Wilmot Library
- Sahuaro High School



Downtown Detail Eastbound
(Detalle del Centro Hacia el Este)



Downtown Detail Southbound
(Detalle del Centro Hacia el Sur)

- T** Ronstadt Transit Center (Centro de Tránsito)
Connecting to/(Conexión a):
Sun Tran — 1, 2, 3, 4, 6, 7, 10, 12, 16, 18, 19, 21, 22, 23, 25
Sun Express — 23X, 101X, 102X AM, 103X,
104X, 105X, 107X, 109X, 110X
Sun Link streetcar
Sun Shuttle — 421

- P** Park & Ride Lots (Estacione y Viaje)
Safeway Center—Broadway/Camino Seco
Speedway/Harrison
Broadway/Houghton

FTN Buses every 20 minutes on weekdays, 6AM-6PM
(Autobuses cada 20 minutos entre semana, 6AM-6PM)



This route travels through our new On Demand Zone. See inside back cover for more info on scheduling door-to-door rides within this Zone. (Esta ruta viaja por nuestra nueva Zona On Demand. Vea el interior de la contraportada para más información en reservar viajes de puerta a puerta dentro de esta Zona.)

Route 8 M-F / Eastbound

Downtown — Ronstadt Ctr.	Broadway at Campbell	Broadway at Alvernon	Wilmot at Broadway (NE)	Udall Station	Broadway at Wilmot (SE)	Broadway at Pantano	Houghton at Broadway
500	508	516	—	—	528	536	544
515	526	534	546	554	—	—	—
530	538	546	—	—	558	606	614
545	556	604	616	624	—	—	—
600	609	618	—	—	631	639	647
615	627	636	649	658	—	—	—
630	639	648	—	—	701	709	717
645	657	706	719	728	—	—	—
700	710	720	—	—	734	742	752
715	728	737	751	800	—	—	—
730	740	750	—	—	804	812	822
745	758	807	821	830	—	—	—
800	810	820	—	—	834	842	852
815	828	837	851	900	—	—	—
830	840	850	—	—	904	912	922
845	858	907	921	930	—	—	—
900	910	920	—	—	934	942	952
915	928	937	951	1000	—	—	—
930	940	950	—	—	1004	1012	1022
945	958	1007	1021	1030	—	—	—
1000	1010	1020	—	—	1034	1042	1052
1015	1028	1037	1051	1100	—	—	—
1030	1040	1050	—	—	1104	1112	1122
1045	1058	1107	1121	1130	—	—	—
1100	1110	1120	—	—	1134	1142	1152
1115	1128	1137	1151	1200	—	—	—
1130	1140	1150	—	—	1204	1212	1222
1145	1158	1207	1221	1230	—	—	—
1200	1210	1220	—	—	1234	1242	1252
1215	1228	1237	1251	100	—	—	—
1230	1240	1250	—	—	104	112	122
1245	1258	107	121	130	—	—	—
100	110	120	—	—	134	142	152
115	128	137	151	200	—	—	—
130	140	150	—	—	204	212	222
145	158	207	221	230	—	—	—
200	210	220	—	—	234	242	252
215	228	237	251	300	—	—	—
230	240	250	—	—	304	312	322
245	258	307	321	330	—	—	—
300	310	320	—	—	334	342	352
315	328	337	351	400	—	—	—
330	340	350	—	—	404	412	422
345	358	407	421	430	—	—	—
400	410	420	—	—	434	443	453
415	428	437	451	500	—	—	—
430	440	450	—	—	504	513	523
445	458	507	521	530	—	—	—
500	510	520	—	—	534	543	553
515	528	537	551	600	—	—	—
530	540	550	—	—	604	613	623
545	558	607	621	630	—	—	—
600	610	619	—	—	632	641	649
615	627	636	649	658	—	—	—
630	640	649	—	—	702	711	719
700	712	720	732	740	—	—	—
730	738	746	—	—	758	806	814
800	808	816	—	—	828	836	844
830	838	846	—	—	858	906	914
900	908	916	—	—	928	936	944
930	938	946	—	—	958	1006	1014
1000	1008	1016	—	—	1028	1036	1044
1030	1038	1046	—	—	1058	1106	1114
1100	1108	1116	—	—	1128	1136	1144
1130	1138	1146	—	—	1158	1206	1214

Route 8 M-F / Westbound

Houghton at Broadway	Broadway at Pantano	Udall Station	Broadway at Wilmot (NW)	Broadway at Alvernon	Broadway at Campbell	Downtown — Ronstadt Ctr.
417	423	—	430	442	449	455
—	—	435	444	457	504	510
447	453	—	500	512	519	525
—	—	505	514	527	534	540
517	523	—	530	542	549	555
—	—	532	542	555	603	610
542	549	—	557	610	618	625
—	—	602	612	625	633	640
612	619	—	627	640	648	655
—	—	630	641	654	703	710
640	648	—	656	709	718	725
—	—	700	711	724	733	740
710	718	—	726	739	748	755
—	—	730	741	754	803	810
740	748	—	756	809	818	825
—	—	800	811	824	833	840
810	818	—	826	839	848	855
—	—	830	841	854	903	910
840	848	—	856	909	918	925
—	—	900	911	924	933	940
910	918	—	926	939	948	955
—	—	930	941	954	1003	1010
940	948	—	956	1009	1018	1025
—	—	1000	1011	1024	1033	1040
1010	1018	—	1026	1039	1048	1055
—	—	1030	1041	1054	1103	1110
1040	1048	—	1056	1109	1118	1125
—	—	1100	1111	1124	1133	1140
1110	1118	—	1126	1139	1148	1155
—	—	1130	1141	1154	1203	1210
1140	1148	—	1156	1209	1218	1225
—	—	1200	1211	1224	1233	1240
1210	1218	—	1226	1239	1248	1255
—	—	1230	1241	1254	103	110
1240	1248	—	1256	109	118	125
—	—	100	111	124	133	140
110	118	—	126	139	148	155
—	—	129	140	154	203	210
138	147	—	155	209	218	225
—	—	159	210	224	233	240
208	217	—	225	239	248	255
—	—	229	240	254	303	310
238	247	—	255	309	318	325
—	—	259	310	324	333	340
308	317	—	325	339	348	355
—	—	329	340	354	403	410
338	347	—	355	409	418	425
—	—	359	410	424	433	440
408	417	—	425	439	448	455
—	—	429	440	454	503	510
438	447	—	455	509	518	525
—	—	459	510	524	533	540
508	517	—	525	539	548	555
—	—	532	542	555	603	610
542	549	—	557	610	618	625
—	—	617	627	640	648	655
647	653	—	700	712	719	725
—	—	721	730	742	749	755
747	753	—	800	812	819	825
—	—	821	830	842	849	855
847	853	—	900	912	919	925
917	923	—	930	942	949	955
947	953	—	1000	1012	1019	1025
1017	1023	—	1030	1042	1049	1055
1047	1053	—	1100	1112	1119	1125

Route 8 SAT / Eastbound

Downtown – Ronstadt Ctr.	Broadway at Campbell	Broadway at Alvernon	Wilmot at Broadway (NE)	Udall Station	Broadway at Wilmot (SE)	Broadway at Pantano	Houghton at Broadway
1	2	3	4	5	6	7	8
545	553	602	—	—	613	621	629
600	608	617	629	638	—	—	—
615	623	632	—	—	643	651	659
630	638	647	659	708	—	—	—
645	653	702	—	—	713	721	729
700	708	717	729	738	—	—	—
715	723	732	—	—	743	751	759
730	738	747	759	808	—	—	—
745	753	802	—	—	813	821	829
800	808	817	829	838	—	—	—
815	823	832	—	—	843	851	859
830	838	847	859	908	—	—	—
845	853	902	—	—	913	921	929
900	909	918	931	942	—	—	—
915	924	933	—	—	945	953	1001
930	939	948	1001	1012	—	—	—
945	954	1003	—	—	1015	1023	1031
1000	1009	1018	1031	1042	—	—	—
1015	1024	1033	—	—	1045	1053	1101
1030	1039	1048	1101	1112	—	—	—
1045	1054	1103	—	—	1115	1123	1131
1100	1109	1118	1131	1142	—	—	—
1115	1124	1133	—	—	1145	1153	1201
1130	1139	1148	1201	1212	—	—	—
1145	1154	1203	—	—	1215	1223	1231
1200	1209	1218	1231	1242	—	—	—
1215	1224	1233	—	—	1245	1253	101
1230	1239	1248	101	112	—	—	—
1245	1254	103	—	—	115	123	131
100	109	118	131	142	—	—	—
115	124	133	—	—	145	153	201
130	139	148	201	212	—	—	—
145	154	203	—	—	215	223	231
200	209	218	231	242	—	—	—
215	224	233	—	—	245	253	301
230	239	248	301	312	—	—	—
245	254	303	—	—	315	323	331
300	309	318	331	342	—	—	—
315	324	333	—	—	345	353	401
330	339	348	401	412	—	—	—
345	354	403	—	—	415	423	431
400	409	418	431	442	—	—	—
415	424	433	—	—	445	453	501
430	439	448	501	512	—	—	—
445	454	503	—	—	515	523	531
500	509	518	531	542	—	—	—
515	524	533	—	—	545	553	601
530	539	548	601	612	—	—	—
545	554	603	—	—	615	623	631
600	609	618	632	639	—	—	—
630	639	648	—	—	700	707	714
700	709	718	732	739	—	—	—
730	739	748	—	—	800	807	814
800	809	818	832	839	—	—	—
830	839	848	—	—	900	907	914

Route 8 SAT / Westbound

Houghton at Broadway	Broadway at Pantano	Udall Station	Broadway at Wilmot (NW)	Broadway at Alvernon	Broadway at Campbell	Downtown – Ronstadt Ctr.
1	2	3	4	5	6	7
533	539	—	546	557	604	610
—	—	607	616	627	634	640
618	624	—	631	642	649	655
—	—	637	646	657	704	710
648	654	—	701	712	719	725
—	—	707	716	727	734	740
718	724	—	731	742	749	755
—	—	737	746	757	804	810
748	754	—	801	812	819	825
—	—	807	816	827	834	840
818	824	—	831	842	849	855
—	—	830	842	855	904	910
841	849	—	857	910	919	925
—	—	900	912	925	934	940
911	919	—	927	940	949	955
—	—	930	942	955	1004	1010
941	949	—	957	1010	1019	1025
—	—	1000	1012	1025	1034	1040
1011	1019	—	1027	1040	1049	1055
—	—	1030	1042	1055	1104	1110
1041	1049	—	1057	1110	1119	1125
—	—	1100	1112	1125	1134	1140
1111	1119	—	1127	1140	1149	1155
—	—	1130	1142	1155	1204	1210
1141	1149	—	1157	1210	1219	1225
—	—	1200	1212	1225	1234	1240
1211	1219	—	1227	1240	1249	1255
—	—	1230	1242	1255	104	110
1241	1249	—	1257	110	119	125
—	—	100	112	125	134	140
111	119	—	127	140	149	155
—	—	130	142	155	204	210
141	149	—	157	210	219	225
—	—	200	212	225	234	240
211	219	—	227	240	249	255
—	—	230	242	255	304	310
241	249	—	257	310	319	325
—	—	300	312	325	334	340
311	319	—	327	340	349	355
—	—	330	342	355	404	410
341	349	—	357	410	419	425
—	—	400	412	425	434	440
411	419	—	427	440	449	455
—	—	430	442	455	504	510
441	449	—	457	510	519	525
—	—	500	512	525	534	540
511	519	—	527	540	549	555
—	—	530	541	554	603	610
542	549	—	556	609	618	625
—	—	615	626	639	648	655
642	649	—	656	709	718	725
—	—	715	726	739	748	755
742	749	—	756	809	818	825

Route 8 SUN / Eastbound

Downtown — Ronstadt Ctr.	Broadway at Campbell	Broadway at Alvernon	Wilmet at Broadway (NE)	Udall Station	Broadway at Wilmet (SE)	Broadway at Pantano	Houghton at Broadway
1	2	3	4	5	6	7	8
630	638	647	—	—	658	706	714
648	656	705	717	726	—	—	—
706	714	723	—	—	734	742	750
724	732	741	753	802	—	—	—
742	750	759	—	—	810	818	826
800	808	817	829	838	—	—	—
818	826	835	—	—	846	854	902
836	844	853	905	914	—	—	—
854	902	911	—	—	922	930	938
912	921	930	943	954	—	—	—
930	939	948	—	—	1000	1008	1016
948	957	1006	1019	1030	—	—	—
1006	1015	1024	—	—	1036	1044	1052
1024	1033	1042	1055	1106	—	—	—
1042	1051	1100	—	—	1112	1120	1128
1100	1109	1118	1131	1142	—	—	—
1118	1127	1136	—	—	1148	1156	1204
1136	1145	1154	1207	1218	—	—	—
1154	1203	1212	—	—	1224	1232	1240
1212	1221	1230	1243	1254	—	—	—
1230	1239	1248	—	—	100	108	116
1248	1257	106	119	130	—	—	—
106	115	124	—	—	136	144	152
124	133	142	155	206	—	—	—
142	151	200	—	—	212	220	228
200	209	218	231	242	—	—	—
218	227	236	—	—	248	256	304
236	245	254	307	318	—	—	—
254	303	312	—	—	324	332	340
312	321	330	343	354	—	—	—
330	339	348	—	—	400	408	416
348	357	406	419	430	—	—	—
406	415	424	—	—	436	444	452
424	433	442	455	506	—	—	—
442	451	500	—	—	512	520	528
500	509	518	531	542	—	—	—
518	527	536	—	—	548	556	604
536	545	554	607	618	—	—	—
554	603	612	—	—	624	632	640
612	621	630	644	651	—	—	—
630	639	648	—	—	700	707	714
700	709	718	732	739	—	—	—
730	739	748	—	—	800	807	814
800	809	818	832	839	—	—	—
830	839	848	—	—	900	907	914

Route 8 SUN / Westbound

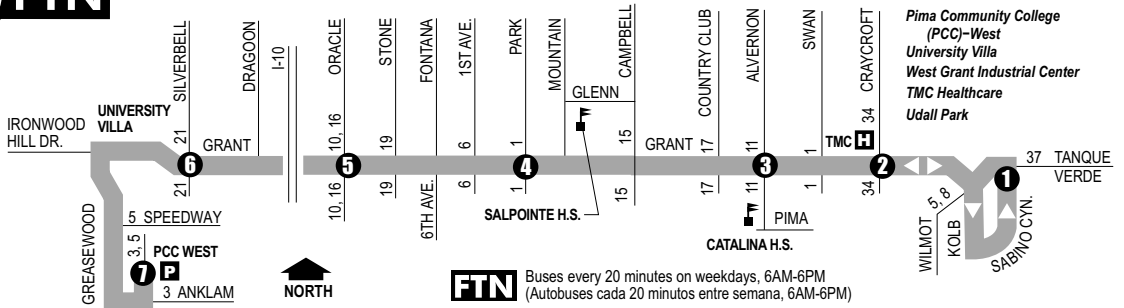
Houghton at Broadway	Broadway at Pantano	Udall Station	Broadway at Wilmet (NW)	Broadway at Alvernon	Broadway at Campbell	Downtown — Ronstadt Ctr.
1	2	3	4	5	6	7
642	648	—	655	706	713	719
—	—	704	713	724	731	737
718	724	—	731	742	749	755
—	—	740	749	800	807	813
754	800	—	807	818	825	831
—	—	816	825	836	843	849
823	831	—	839	852	901	907
—	—	845	857	910	919	925
859	907	—	915	928	937	943
—	—	921	933	946	955	1001
935	943	—	951	1004	1013	1019
—	—	957	1009	1022	1031	1037
1011	1019	—	1027	1040	1049	1055
—	—	1033	1045	1058	1107	1113
1047	1055	—	1103	1116	1125	1131
—	—	1109	1121	1134	1143	1149
1123	1131	—	1139	1152	1201	1207
—	—	1145	1157	1210	1219	1225
1159	1207	—	1215	1228	1237	1243
—	—	1221	1233	1246	1255	101
1235	1243	—	1251	104	113	119
—	—	1257	109	122	131	137
111	119	—	127	140	149	155
—	—	133	145	158	207	213
147	155	—	203	216	225	231
—	—	209	221	234	243	249
223	231	—	239	252	301	307
—	—	245	257	310	319	325
259	307	—	315	328	337	343
—	—	321	333	346	355	401
335	343	—	351	404	413	419
—	—	357	409	422	431	437
411	419	—	427	440	449	455
—	—	433	445	458	507	513
447	455	—	503	516	525	531
—	—	509	521	534	543	549
524	531	—	538	551	600	607
—	—	545	556	609	618	625
612	619	—	626	639	648	655
—	—	645	656	709	718	725
712	719	—	726	739	748	755
—	—	745	756	809	818	825

DOWNLOAD THE APP!

Plan Your Trip • Locate Your Stop • Route Alerts



Route 9 FTN



FTN Buses every 20 minutes on weekdays, 6AM-6PM
 (Autobuses cada 20 minutos entre semana, 6AM-6PM)

Route 9 M-F / Westbound

Udall Station	Grant at Craycroft	Grant at Alvernon	Grant at Park	Grant at Oracle	Ironwood Hill at Silverbell	PCC West
1	2	3	4	5	6	7
445	452	500	511	516	523	529
515	522	530	541	546	553	559
535	542	550	601	606	613	619
555	602	610	621	626	633	639
615	624	632	644	650	657	704
635	644	652	704	710	717	724
655	704	712	724	730	737	744
715	724	732	744	750	757	804
735	744	752	804	810	817	824
755	804	812	824	830	837	844
815	824	832	844	850	857	904
835	844	852	904	910	917	924
855	904	912	924	930	937	944
915	925	934	946	953	959	1006
935	945	954	1006	1013	1019	1026
955	1005	1014	1026	1033	1039	1046
1015	1025	1034	1046	1053	1059	1106
1035	1045	1054	1106	1113	1119	1126
1055	1105	1114	1126	1133	1139	1146
1115	1125	1134	1146	1153	1159	1206
1135	1145	1154	1206	1213	1219	1226
1155	1205	1214	1226	1233	1239	1246
1215	1225	1234	1246	1253	1259	106
1235	1245	1254	106	113	119	126
1255	105	114	126	133	139	146
115	125	134	146	153	159	206
135	145	154	206	213	219	226
155	205	214	226	233	239	246
215	225	234	246	253	259	306
235	245	254	306	313	319	326
255	305	314	326	333	339	346
315	325	334	346	353	359	406
335	345	354	406	413	419	426
355	405	414	426	433	439	446
415	425	434	446	453	459	506
435	445	454	506	513	519	526
455	505	514	526	533	539	546
515	525	534	546	553	559	606
535	545	554	606	613	619	626
555	605	614	626	633	639	646
615	625	634	646	653	659	706
645	655	704	716	723	729	736
715	722	730	741	747	754	801
745	752	800	811	817	824	831
845	852	900	911	917	924	931
945	952	1000	1011	1017	1024	1031
1045	1052	1100	1111	1116	1123	1129

Route 9 M-F / Eastbound

PCC West	Grant at Silverbell	Grant at Oracle	Grant at Park	Grant at Alvernon	Grant at Craycroft	Udall Station
7	6	5	4	3	2	1
519	525	533	539	550	559	607
537	543	551	557	608	617	625
557	603	611	617	628	637	645
617	623	631	637	648	657	705
637	643	651	657	708	717	725
657	703	711	717	728	737	745
717	723	731	737	748	757	805
737	743	751	757	808	817	825
757	803	811	817	828	837	845
817	823	831	837	848	857	905
837	843	851	857	908	917	925
857	903	911	917	928	937	945
917	923	931	937	948	957	1005
937	943	951	957	1008	1017	1025
957	1003	1011	1017	1028	1037	1045
1017	1023	1031	1037	1048	1057	1105
1037	1043	1051	1057	1108	1117	1125
1057	1103	1111	1117	1128	1137	1145
1117	1123	1131	1137	1148	1157	1205
1137	1143	1151	1157	1208	1217	1225
1157	1203	1211	1217	1228	1237	1245
1217	1223	1231	1237	1248	1257	105
1237	1243	1251	1257	108	117	125
1257	103	111	117	128	137	145
117	123	131	137	148	157	205
137	143	151	157	208	217	225
157	203	211	217	228	237	245
217	223	231	237	248	257	305
237	243	251	257	308	317	325
257	303	311	317	328	337	345
317	323	331	337	348	357	405
337	343	351	357	408	417	425
357	403	411	417	428	437	445
417	423	431	437	448	457	505
437	443	451	457	508	517	525
457	503	511	517	528	537	545
517	523	531	537	548	557	605
537	543	551	557	608	617	625
557	603	611	617	628	637	645
623	628	635	640	650	658	705
643	648	655	700	710	718	725
703	708	715	720	730	738	745
723	728	735	740	750	758	805
753	758	805	810	820	828	835
853	858	905	910	920	928	935
953	958	1005	1010	1020	1028	1035
1053	1058	1105	1110	1120	1128	1135

Route 9 SAT / Westbound

Udall Station	Grant at Craycroft	Grant at Alvernon	Grant at Park	Grant at Oracle	Ironwood Hill at Silverbell	PCC West
1	2	3	4	5	6	7
622	631	640	651	656	703	710
722	731	740	751	756	803	810
822	831	840	851	856	903	910
922	932	941	952	958	1007	1014
1022	1032	1041	1052	1058	1107	1114
1122	1132	1141	1152	1158	1207	1214
1222	1232	1241	1252	1258	107	114
122	132	141	152	158	207	214
222	232	241	252	258	307	314
322	332	341	352	358	407	414
422	432	441	452	458	507	514
522	532	541	552	558	607	614
622	631	639	650	656	703	710
722	731	739	750	756	803	810
822	831	839	850	856	903	910

Route 9 SAT / Eastbound

PCC West	Grant at Silverbell	Grant at Oracle	Grant at Park	Grant at Alvernon	Grant at Craycroft	Udall Station
7	6	5	4	3	2	1
630	635	642	646	657	705	713
730	735	742	746	757	805	813
826	831	839	845	856	904	913
926	931	939	945	956	1004	1013
1026	1031	1039	1045	1056	1104	1113
1126	1131	1139	1145	1156	1204	1213
1226	1231	1239	1245	1256	104	113
126	131	139	145	156	204	213
226	231	239	245	256	304	313
326	331	339	345	356	404	413
426	431	439	445	456	504	513
530	535	542	546	557	605	613
630	635	642	646	657	705	713
730	735	742	746	757	805	813
830	835	842	846	857	905	913

Route 9 SUN / Westbound

1	2	3	4	5	6	7
722	731	739	750	755	802	809
822	831	839	850	855	902	909
922	932	941	952	957	1006	1013
1022	1032	1041	1052	1057	1106	1113
1122	1132	1141	1152	1157	1206	1213
1222	1232	1241	1252	1257	106	113
122	132	141	152	157	206	213
222	232	241	252	257	306	313
322	332	341	352	357	406	413
422	432	441	452	457	506	513
522	532	541	552	557	606	613
622	631	639	650	655	702	709
722	731	739	750	755	802	809

Route 9 SUN / Eastbound

7	6	5	4	3	2	1
730	735	742	746	757	805	813
826	831	839	845	856	904	913
926	931	939	945	956	1004	1013
1026	1031	1039	1045	1056	1104	1113
1126	1131	1139	1145	1156	1204	1213
1226	1231	1239	1245	1256	104	113
126	131	139	145	156	204	213
226	231	239	245	256	304	313
326	331	339	345	356	404	413
426	431	439	445	456	504	513
530	535	542	546	557	605	613
630	635	642	646	657	705	713
730	735	742	746	757	805	813
830	835	842	846	857	905	913



This route travels through our new On Demand Zone. See inside back cover for more info on scheduling door-to-door rides within this Zone. (Esta ruta viaja por nuestra nueva Zona On Demand. Vea el interior de la contraportada para más información en reservar viajes de puerta a puerta dentro de esta Zona.)

Comuníquese con el Centro de Satisfacción del Cliente de Sun Tran para obtener más información sobre artículos personales extraviados que puede haber olvidado mientras usaba nuestros servicios de tránsito. Sun Tran hace todo lo posible para recuperar los objetos perdidos; sin embargo, no somos responsables de los artículos dejados en los centros de tránsito, en las paradas de autobús, en los autobuses, tranvías o camionetas.



Retendremos los artículos durante 14 días de calendario antes de desecharlos o donarlos. Todos los artículos perecederos serán desechados inmediatamente.

ARTÍCULOS EXTRAVIADOS, ENCONTRADOS

1. Llame a Artículos extraviados al: (520) 792-9222
2. Describa el artículo y la fecha extraviado.
3. Recoja su artículo en la oficina administrativa de Sun Tran: 3920 N. Sun Tran Blvd. (Viaje la Ruta 10 a Romero y Smoot) Lunes Viernes 8 a.m. - 4 p.m. (O por cita)
4. Traiga una identificación con foto válida



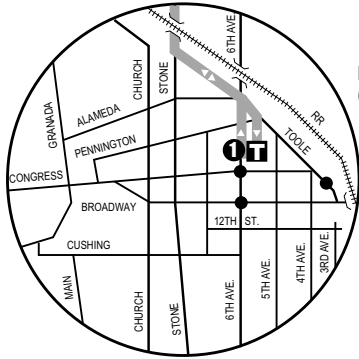
Route 10

RUTHRAUFF

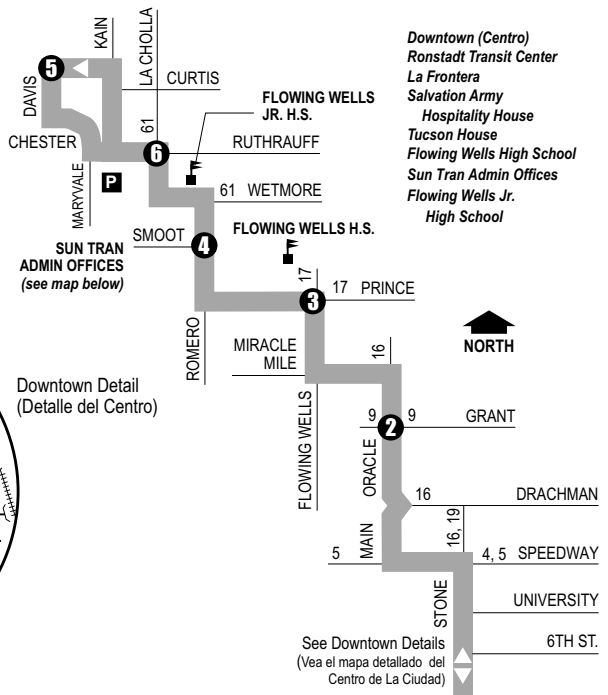
T Ronstadt Transit Center (Centro de Tránsito)
 Connecting to/(Conexión a):
 Sun Tran — 1,2,3,4,6,7,8,12,16,18,19,21,22,23,25
 Sun Express — 23X, 101X,102X AM, 103X,
 104X, 105X,107X,109X,110X
 Sun Link streetcar
 Sun Shuttle — 421

🚏 Sun Link Transfer Point
 (Puntos de Transbordo a Sun Link)
 ● Sun Link stops (paradas de Sun Link)

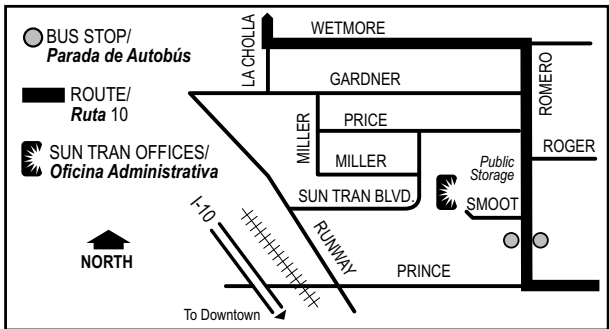
P Park & Ride Lots (Estacione y Viaje)
 Ruthrauff/Plane



This route travels through our new On Demand Zone. See inside back cover for more info on scheduling door-to-door rides within this Zone. (Esta ruta viaja por nuestra nueva Zona On Demand. Vea el interior de la contraportada para más información en reservar viajes de puerta a puerta dentro de esta Zona.)



Downtown Detail (Detalle del Centro)



Contact the Sun Tran Customer Satisfaction Center for more information about misplaced personal items you may have left behind while using our transit services. Sun Tran does its best to retrieve lost items; however, we are not responsible for items left at transit centers, at bus stops, on buses, streetcars or vans.



We will hold items for 14 calendar days before disposing of or donating them. All perishable items will be disposed of immediately.

LOST & FOUND

1. Call Lost & Found at:
(520) 792-9222
2. Describe the item and date of loss
3. Pick up your item at the Sun Tran Administrative Office:

3920 N. Sun Tran Blvd.
 (Ride Route 10 to Romero & Smoot)
Monday - Friday
8 a.m. - 4 p.m.
 (Or by appointment)
4. Bring a valid photo ID

Route 10 M-F / Northbound

1	2	3	4	5	6
Downtown — Ronstadt Ctr.	Oracle at Grant	Prince at Flowing Wells	Romero at Smoot	Davis at Curtis	La Cholla at Ruthrauff
600	609	617	620	630	635
630	639	647	650	700	705
700	710	719	722	733	738
730	740	749	752	803	808
800	810	819	822	833	838
830	840	849	852	903	908
900	910	919	922	933	938
930	940	949	952	1003	1008
1000	1010	1019	1022	1033	1038
1030	1040	1049	1052	1103	1108
1100	1110	1119	1122	1133	1138
1130	1140	1149	1152	1203	1208
1200	1210	1219	1222	1233	1238
1230	1240	1249	1252	103	108
100	110	119	122	133	138
130	140	149	152	203	208
200	210	219	222	233	238
230	240	249	252	303	308
300	310	319	322	333	338
330	340	349	352	403	408
400	410	419	422	433	438
430	440	449	452	503	508
500	510	519	522	533	538
530	540	549	552	603	608
600	610	619	622	632	637
630	640	649	652	702	707
700	709	717	720	729	734
730	739	747	750	759	804
830	839	847	850	859	904
930	939	947	950	959	1004
1030	1039	1047	1050	1059	1104

Route 10 M-F / Southbound

6	4	3	2	1
La Cholla at Ruthrauff	Romero at Smoot	Flowing Wells at Prince	Oracle at Grant	Downtown — Ronstadt Ctr.
516	520	523	532	540
601	605	608	617	625
631	635	638	647	655
659	703	706	716	725
729	733	736	746	755
759	803	806	816	825
829	833	836	846	855
859	903	906	916	925
929	933	936	946	955
959	1003	1006	1016	1025
1029	1033	1036	1046	1055
1059	1103	1106	1116	1125
1129	1133	1136	1146	1155
1159	1203	1206	1216	1225
1229	1233	1236	1246	1255
1259	103	106	116	125
129	133	136	146	155
159	203	206	216	225
229	233	236	246	255
259	303	306	316	325
329	333	336	346	355
359	403	406	416	425
429	433	436	446	455
459	503	506	516	525
529	533	536	546	555
601	605	608	617	625
631	635	638	647	655
701	705	708	717	725
801	805	808	817	825
846	850	853	902	910
946	950	953	1002	1010

Route 10 SAT / Northbound

1	2	3	4	5	6
630	639	649	652	702	706
730	739	749	752	802	806
830	839	849	852	902	906
930	939	949	952	1002	1007
1030	1039	1049	1052	1102	1107
1130	1139	1149	1152	1202	1207
1230	1239	1249	1252	102	107
130	139	149	152	202	207
230	239	249	252	302	307
330	339	349	352	402	407
430	439	449	452	502	507
530	539	549	552	602	607
630	639	649	652	702	706
730	739	749	752	802	806
830	839	849	852	902	906

Route 10 SAT / Southbound

6	4	3	2	1
530	534	537	546	555
630	634	637	646	655
730	734	737	746	755
830	834	837	846	855
929	933	936	946	955
1029	1033	1036	1046	1055
1129	1133	1136	1146	1155
1229	1233	1236	1246	1255
129	133	136	146	155
229	233	236	246	255
329	333	336	346	355
429	433	436	446	455
529	533	536	546	555
630	634	637	646	655
730	734	737	746	755

Route 10 SUN / Northbound

1	2	3	4	5	6
630	639	649	652	702	706
730	739	749	752	802	806
830	839	849	852	902	906
930	939	949	952	1002	1007
1030	1039	1049	1052	1102	1107
1130	1139	1149	1152	1202	1207
1230	1239	1249	1252	102	107
130	139	149	152	202	207
230	239	249	252	302	307
330	339	349	352	402	407
430	439	449	452	502	507
530	539	549	552	602	607
630	639	649	652	702	706
730	739	749	752	802	806

Route 10 SUN / Southbound

6	4	3	2	1
630	634	637	646	655
730	734	737	746	755
830	834	837	846	855
929	933	936	946	955
1029	1033	1036	1046	1055
1129	1133	1136	1146	1155
1229	1233	1236	1246	1255
129	133	136	146	155
229	233	236	246	255
329	333	336	346	355
429	433	436	446	455
529	533	536	546	555
630	634	637	646	655
730	734	737	746	755

Route 11 FTN

ALVERNON

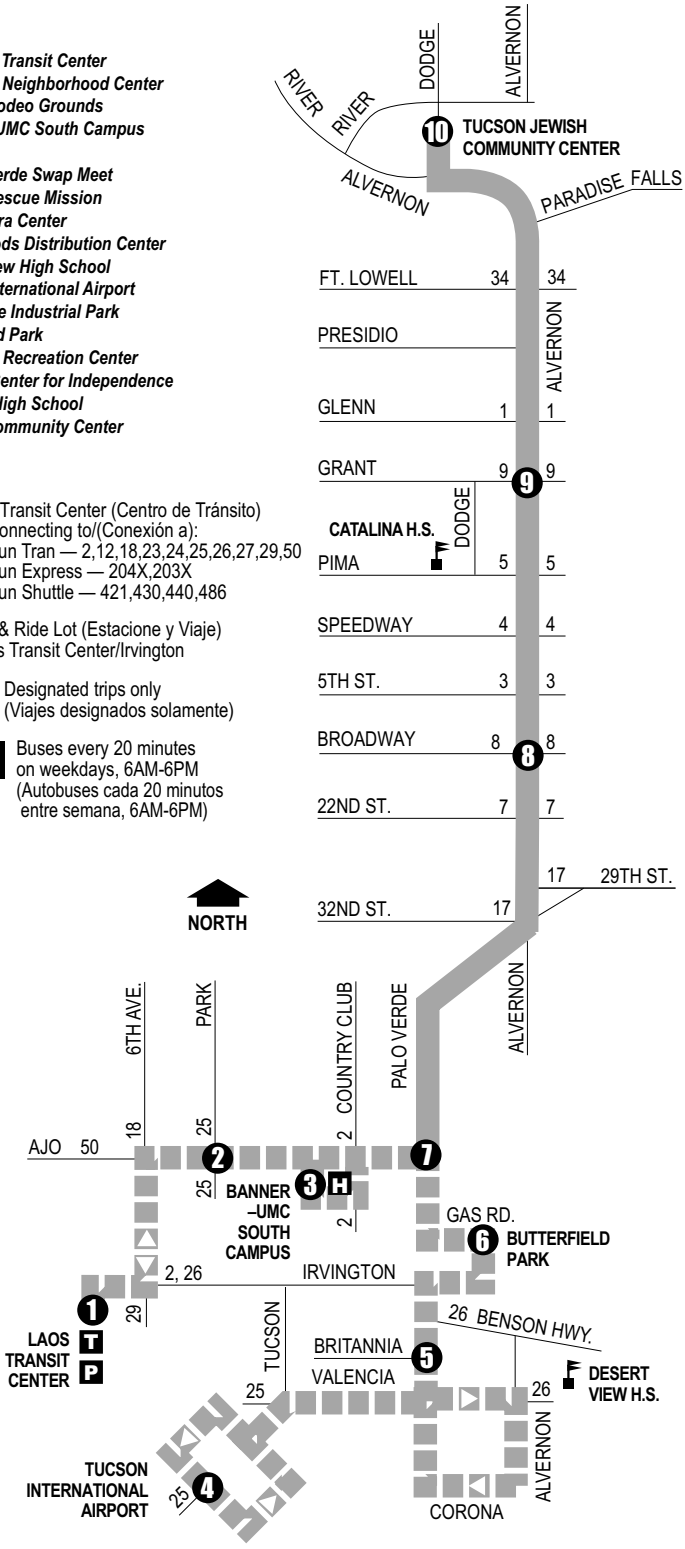
- Roy Laos Transit Center
- El Pueblo Neighborhood Center
- Tucson Rodeo Grounds
- Banner - UMC South Campus
- MVD
- Tanque Verde Swap Meet
- Gospel Rescue Mission
- La Frontera Center
- HomeGoods Distribution Center
- Desert View High School
- Tucson International Airport
- Palo Verde Industrial Park
- Butterfield Park
- Randolph Recreation Center
- DIRECT Center for Independence
- Catalina High School
- Jewish Community Center

T Laos Transit Center (Centro de Tránsito)
 Connecting to/(Conexión a):
 Sun Tran — 2, 12, 18, 23, 24, 25, 26, 27, 29, 50
 Sun Express — 204X, 203X
 Sun Shuttle — 421, 430, 440, 486

P Park & Ride Lot (Estacione y Viaje)
 Laos Transit Center/Irvington

■ ■ ■ Designated trips only
 (Viajes designados solamente)

FTN Buses every 20 minutes
 on weekdays, 6AM-6PM
 (Autobuses cada 20 minutos
 entre semana, 6AM-6PM)



This route travels through our new On Demand Zone. See inside back cover for more info on scheduling door-to-door rides within this Zone. (Esta ruta viaja por nuestra nueva Zona On Demand. Vea el interior de la contraportada para más información en reservar viajes de puerta a puerta dentro de esta Zona.)

Route 11 M-F / Northbound

Laos Transit Center	Ajo at Park	Banner—JMC South Campus	Tucson Airport	Palo Verde at Valencia (Britannia)	Butterfield Park	Palo Verde at Ajo	Alvermon at Broadway	Alvermon at Grant	Dodge at River
523	529	535	—	—	—	540	551	600	605
—	—	—	533	543	550	555	606	615	620
553	559	605	—	—	—	610	621	630	635
—	—	—	603	613	620	625	636	645	650
621	627	634	—	—	—	639	650	700	705
—	—	—	631	641	649	654	705	715	720
651	657	704	—	—	—	709	720	730	735
—	—	—	701	711	719	724	735	745	750
721	727	734	—	—	—	739	750	800	805
—	—	—	731	741	749	754	805	815	820
751	757	804	—	—	—	809	820	830	835
—	—	—	801	811	819	824	835	845	850
821	827	834	—	—	—	839	850	900	905
—	—	—	831	841	849	854	905	915	920
851	857	904	—	—	—	909	920	930	935
—	—	—	901	911	919	924	935	945	950
921	927	934	—	—	—	939	950	1000	1005
—	—	—	931	941	949	954	1005	1015	1020
951	957	1004	—	—	—	1009	1020	1030	1035
—	—	—	1001	1011	1019	1024	1035	1045	1050
1021	1027	1034	—	—	—	1039	1050	1100	1105
—	—	—	1031	1041	1049	1054	1105	1115	1120
1051	1057	1104	—	—	—	1109	1120	1130	1135
—	—	—	1101	1111	1119	1124	1135	1145	1150
1121	1127	1134	—	—	—	1139	1150	1200	1205
—	—	—	1131	1141	1149	1154	1205	1215	1220
1151	1157	1204	—	—	—	1209	1220	1230	1235
—	—	—	1201	1211	1219	1224	1235	1245	1250
1221	1227	1234	—	—	—	1239	1250	100	105
—	—	—	1231	1241	1249	1254	105	115	120
1251	1257	104	—	—	—	109	120	130	135
—	—	—	101	111	119	124	135	145	150
120	126	133	—	—	—	138	149	200	205
—	—	—	130	140	148	153	204	215	220
150	156	203	—	—	—	208	219	230	235
—	—	—	200	210	218	223	234	245	250
220	226	233	—	—	—	238	249	300	305
—	—	—	230	240	248	253	304	315	320
250	256	303	—	—	—	308	319	330	335
—	—	—	300	310	318	323	334	345	350
318	324	331	—	—	—	337	348	359	405
—	—	—	329	339	347	352	403	414	420
348	354	401	—	—	—	407	418	429	435
—	—	—	359	409	417	422	433	444	450
418	424	431	—	—	—	437	448	459	505
—	—	—	429	439	447	452	503	514	520
448	454	501	—	—	—	507	518	529	535
—	—	—	459	509	517	522	533	544	550
523	529	535	—	—	—	540	551	600	605
—	—	—	533	543	550	555	606	615	620
553	559	605	—	—	—	610	621	630	635
—	—	—	603	613	620	625	636	645	650
642	647	653	—	—	—	657	707	715	720
—	—	—	707	716	723	727	737	745	750
742	747	753	—	—	—	757	807	815	820
—	—	—	807	816	823	827	837	845	850
842	847	853	—	—	—	857	907	915	920
—	—	—	907	916	923	927	937	945	950
942	947	953	—	—	—	957	1007	1015	1020
—	—	—	1007	1016	1023	1027	1037	1045	1050
1042	1047	1053	—	—	—	1057	1107	1115	1120
—	—	—	1107	1116	1123	1127	1137	1145	1150
1142	1147	1153	—	—	—	1157	1207	1215	1220

Route 11 M-F / Southbound

Dodge at River	Alvermon at Grant	Alvermon at Broadway	Palo Verde at Ajo (SW)	Butterfield Park	Palo Verde at Valencia (Britannia)	Tucson Airport	Ajo at Palo Verde (NW)	Banner—JMC South Campus	Ajo at Park	Laos Transit Center
445	450	457	—	—	—	—	507	510	515	520
500	505	512	520	523	530	542	—	—	—	—
515	520	527	—	—	—	—	537	540	545	550
530	535	542	550	553	600	612	—	—	—	—
545	550	557	—	—	—	—	607	610	615	620
600	606	614	623	626	634	647	—	—	—	—
615	621	629	—	—	—	—	640	643	649	655
630	636	644	653	656	704	717	—	—	—	—
645	651	659	—	—	—	—	710	713	719	725
700	707	716	726	729	737	751	—	—	—	—
715	722	731	—	—	—	—	743	746	752	758
730	737	746	756	759	807	821	—	—	—	—
745	752	801	—	—	—	—	813	816	822	828
800	807	816	826	829	837	851	—	—	—	—
815	822	831	—	—	—	—	843	846	852	858
830	837	846	856	859	907	921	—	—	—	—
845	852	901	—	—	—	—	913	916	922	928
900	907	916	926	929	937	951	—	—	—	—
915	922	931	—	—	—	—	943	946	952	958
930	937	946	956	959	1007	1021	—	—	—	—
945	952	1001	—	—	—	—	1013	1016	1022	1028
1000	1007	1016	1026	1029	1037	1051	—	—	—	—
1015	1022	1031	—	—	—	—	1043	1046	1052	1058
1030	1037	1046	1056	1059	1107	1121	—	—	—	—
1045	1052	1101	—	—	—	—	1113	1116	1122	1128
1100	1107	1116	1126	1129	1137	1151	—	—	—	—
1115	1122	1131	—	—	—	—	1143	1146	1152	1158
1130	1137	1146	1156	1159	1207	1221	—	—	—	—
1145	1152	1201	—	—	—	—	1213	1216	1222	1228
1200	1207	1216	1226	1229	1237	1251	—	—	—	—
1215	1222	1231	—	—	—	—	1243	1246	1252	1258
1230	1237	1246	1256	1259	107	121	—	—	—	—
1245	1252	101	—	—	—	—	113	116	122	128
100	107	116	126	129	137	151	—	—	—	—
115	122	131	—	—	—	—	143	146	152	158
130	137	146	156	159	207	221	—	—	—	—
145	152	201	—	—	—	—	213	216	222	228
200	207	216	226	229	237	251	—	—	—	—
215	222	231	—	—	—	—	243	246	252	258
230	237	246	256	259	307	321	—	—	—	—
245	252	301	—	—	—	—	313	316	322	328
300	307	316	326	329	337	351	—	—	—	—
315	322	331	—	—	—	—	343	346	352	358
330	337	346	356	359	407	421	—	—	—	—
345	352	401	—	—	—	—	413	416	422	428
400	407	416	426	429	437	451	—	—	—	—
415	422	431	—	—	—	—	443	446	452	458
430	437	446	456	459	507	521	—	—	—	—
445	452	501	—	—	—	—	513	516	522	528
500	507	516	526	529	537	551	—	—	—	—
515	522	531	—	—	—	—	543	546	552	558
530	537	546	556	559	607	621	—	—	—	—
545	552	601	—	—	—	—	613	616	622	628
600	606	614	623	626	634	647	—	—	—	—
630	636	644	—	—	—	—	655	658	704	710
700	705	712	720	723	730	742	—	—	—	—
730	735	742	—	—	—	—	752	755	800	805
800	805	812	820	823	830	842	—	—	—	—
830	835	842	—	—	—	—	852	855	900	

Route 11 SAT / Northbound

1	2	3	4	5	6	7	8	9	10
—	—	—	541	550	557	602	611	620	625
616	621	627	—	—	—	632	641	650	655
—	—	—	641	650	657	702	711	720	725
716	721	727	—	—	—	732	741	750	755
—	—	—	741	750	757	802	811	820	825
816	821	827	—	—	—	832	841	850	855
—	—	—	841	850	857	902	911	920	925
916	921	927	—	—	—	932	941	950	955
—	—	—	937	947	954	959	1009	1019	1025
1012	1018	1024	—	—	—	1029	1039	1049	1055
—	—	—	1037	1047	1054	1059	1109	1119	1125
1112	1118	1124	—	—	—	1129	1139	1149	1155
—	—	—	1137	1147	1154	1159	1209	1219	1225
1212	1218	1224	—	—	—	1229	1239	1249	1255
—	—	—	1237	1247	1254	1259	109	119	125
112	118	124	—	—	—	129	139	149	155
—	—	—	137	147	154	159	209	219	225
212	218	224	—	—	—	229	239	249	255
—	—	—	237	247	254	259	309	319	325
312	318	324	—	—	—	329	339	349	355
—	—	—	337	347	354	359	409	419	425
412	418	424	—	—	—	429	439	449	455
—	—	—	437	447	454	459	509	519	525
512	518	524	—	—	—	529	539	549	555
—	—	—	541	550	557	602	611	620	625
616	621	627	—	—	—	632	641	650	655
—	—	—	641	650	657	702	711	720	725
716	721	727	—	—	—	732	741	750	755
—	—	—	741	750	757	802	811	820	825
846	851	857	—	—	—	902	911	920	925

Route 11 SAT / Southbound

10	9	8	7	6	5	4	3	2	1
515	520	528	538	541	547	559	—	—	—
600	605	613	—	—	—	—	623	626	631
630	635	643	653	656	702	714	—	—	—
700	705	713	—	—	—	—	723	726	731
730	735	743	753	756	802	814	—	—	—
800	805	813	—	—	—	—	823	826	831
830	835	843	853	856	902	914	—	—	—
900	905	913	—	—	—	—	923	926	931
930	935	943	953	956	1002	1014	—	—	—
1000	1006	1014	—	—	—	—	1025	1029	1034
1030	1036	1044	1055	1059	1106	1118	—	—	—
1100	1106	1114	—	—	—	—	1125	1129	1134
1130	1136	1144	1155	1159	1206	1218	—	—	—
1200	1206	1214	—	—	—	—	1225	1229	1234
1230	1236	1244	1255	1259	106	118	—	—	—
100	106	114	—	—	—	—	125	129	134
130	136	144	155	159	206	218	—	—	—
200	206	214	—	—	—	—	225	229	234
230	236	244	255	259	306	318	—	—	—
300	306	314	—	—	—	—	325	329	334
330	336	344	355	359	406	418	—	—	—
400	406	414	—	—	—	—	425	429	434
430	436	444	455	459	506	518	—	—	—
500	506	514	—	—	—	—	525	529	534
530	536	544	555	559	606	618	—	—	—
600	605	613	—	—	—	—	623	626	631
630	635	643	653	656	702	714	—	—	—
700	705	713	—	—	—	—	723	726	731
730	735	743	753	756	802	814	—	—	—
800	805	813	—	—	—	—	823	826	831

Route 11 SUN / Northbound

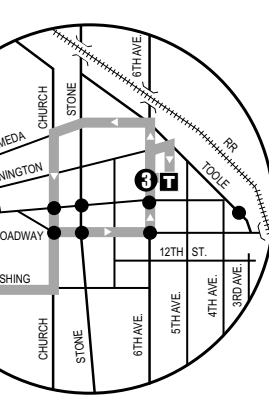
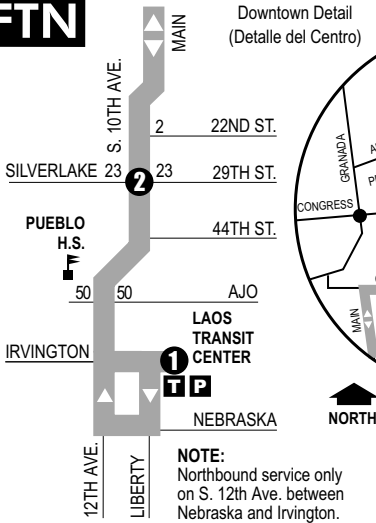
1	2	3	4	5	6	7	8	9	10
—	—	—	601	610	617	622	631	640	645
636	641	647	—	—	—	652	701	710	715
—	—	—	701	710	717	722	731	740	745
736	741	747	—	—	—	752	801	810	815
—	—	—	801	810	817	822	831	840	845
836	841	847	—	—	—	852	901	910	915
—	—	—	901	910	917	922	931	940	945
932	938	944	—	—	—	949	959	1009	1015
—	—	—	957	1007	1014	1019	1029	1039	1045
1032	1038	1044	—	—	—	1049	1059	1109	1115
—	—	—	1057	1107	1114	1119	1129	1139	1145
1132	1138	1144	—	—	—	1149	1159	1209	1215
—	—	—	1157	1207	1214	1219	1229	1239	1245
1232	1238	1244	—	—	—	1249	1259	109	115
—	—	—	1257	107	114	119	129	139	145
132	138	144	—	—	—	149	159	209	215
—	—	—	157	207	214	219	229	239	245
232	238	244	—	—	—	249	259	309	315
—	—	—	257	307	314	319	329	339	345
332	338	344	—	—	—	349	359	409	415
—	—	—	357	407	414	419	429	439	445
432	438	444	—	—	—	449	459	509	515
—	—	—	457	507	514	519	529	539	545
536	541	547	—	—	—	552	601	610	615
—	—	—	601	610	617	622	631	640	645
636	641	647	—	—	—	652	701	710	715
—	—	—	701	710	717	722	731	740	745
741	746	752	—	—	—	757	806	815	820

Route 11 SUN / Southbound

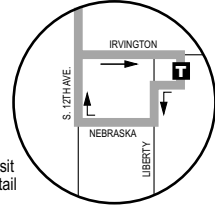
10	9	8	7	6	5	4	3	2	1
500	505	513	523	526	532	544	—	—	—
620	625	633	—	—	—	—	643	646	651
650	655	703	713	716	722	734	—	—	—
720	725	733	—	—	—	—	743	746	751
750	755	803	813	816	822	834	—	—	—
820	825	833	—	—	—	—	843	846	851
850	855	903	913	916	922	934	—	—	—
920	925	933	—	—	—	—	943	946	951
950	955	1003	1013	1016	1022	1034	—	—	—
1020	1026	1034	—	—	—	—	1045	1049	1054
1050	1056	1104	1115	1119	1126	1138	—	—	—
1120	1126	1134	—	—	—	—	1145	1149	1154
1150	1156	1204	1215	1219	1226	1238	—	—	—
1220	1226	1234	—	—	—	—	1245	1249	1254
1250	1256	104	115	119	126	138	—	—	—
120	126	134	—	—	—	—	145	149	154
150	156	204	215	219	226	238	—	—	—
220	226	234	—	—	—	—	245	249	254
250	256	304	315	319	326	338	—	—	—
320	326	334	—	—	—	—	345	349	354
350	356	404	415	419	426	438	—	—	—
420	426	434	—	—	—	—	445	449	454
450	456	504	515	519	526	538	—	—	—
520	526	534	—	—	—	—	545	549	554
550	556	604	615	619	626	638	—	—	—
620	625	633	—	—	—	—	643	646	651
650	655	703	713	716	722	734	—	—	—
720	725	733	—	—	—	—	743	746	751

Route 12 FTN

10TH/12TH AVENUE



- Roy Laos Transit Center
- El Pueblo Neighborhood Center
- Tucson Rodeo Grounds
- Pueblo High School
- South Tucson
- Downtown (Centro)
- Tucson Convention Center
- La Frontera
- Ronstadt Transit Center
- Joel D. Valdez Main Library
- ADA/Special Services
- Pima County Superior Court



NOTE:
Northbound service only
on S. 12th Ave. between
Nebraska and Irvington.

Route 12 M-F Northbound

Route 12 M-F Southbound


- P** Park & Ride Lots (Estacione y Viaje)
Laos Transit Center/Irvington
- T** Ronstadt Transit Center (Centro de Tránsito)
Connecting to/(Conexión a):
Sun Tran — 1,2,3,4,6,7,8,10,16,18,19,21,22,23,25
Sun Express — 23X, 101X, 102X AM, 103X,
104X, 105X, 107X, 109X, 110X
Sun Link streetcar
Sun Shuttle — 421
- T** Laos Transit Center (Centro de Tránsito)
Connecting to/(Conexión a):
Sun Tran — 2, 11, 18, 23, 24, 25, 26, 27, 29, 50
Sun Express — 203X, 204X
Sun Shuttle — 421, 430, 440, 486
- TL** Sun Link Transfer Point
(Puntos de Transbordo a Sun Link)
● Sun Link stops (paradas de Sun Link)

FTN Buses every 20 minutes
on weekdays, 6AM-6PM
(Autobuses cada 20 minutos
entre semana, 6AM-6PM)


Laos Transit Center	10th Ave. at 29th St.	Downtown - Ronstadt Ctr.
504	516	525
602	615	625
622	635	645
642	655	705
702	715	725
722	735	745
742	755	805
802	815	825
822	835	845
842	855	905
902	915	925
922	935	945
942	955	1005
1002	1015	1025
1022	1035	1045
1042	1055	1105
1102	1115	1125
1122	1135	1145
1142	1155	1205
1202	1215	1225
1222	1235	1245
1242	1255	105
102	115	125
122	135	145
142	155	205
202	215	225
222	235	245
242	255	305
302	315	325
322	335	345
342	355	405
402	415	425
422	435	445
442	455	505
502	515	525
522	535	545
542	555	605
602	615	625
632	645	655
704	716	725
734	746	755
804	816	825
834	846	855
904	916	925
934	946	955
1004	1016	1025
1034	1046	1055
1104	1116	1125
1134	1146	1155

Downtown - Ronstadt Ctr.	10th Ave. at 29th St.	Laos Transit Center
530	539	548
630	640	650
650	700	710
710	720	732
730	740	752
750	800	812
810	820	832
830	840	852
850	900	912
910	920	932
930	940	952
950	1000	1012
1010	1020	1032
1030	1040	1052
1050	1100	1112
1110	1120	1132
1130	1140	1152
1150	1200	1212
1210	1220	1232
1230	1240	1252
1250	100	112
110	120	132
130	140	152
150	200	212
210	220	232
230	240	252
250	300	312
310	320	332
330	340	352
350	400	412
410	420	432
430	440	452
450	500	512
510	520	532
530	540	552
600	610	620
630	640	650
700	709	718
730	739	748
800	809	818
830	839	848
900	909	918
930	939	948
1000	1009	1018
1030	1039	1048
1100	1109	1118
1130	1139	1148
1200	1209	1218

Route 12 SAT / Northbound

Laos Transit Center 	10th Ave. at 29th St.	Downtown Ronstadt Ctr.
①	②	③
533	546	555
603	616	625
633	646	655
703	716	725
733	746	755
803	816	825
833	846	855
901	915	925
931	945	955
1001	1015	1025
1031	1045	1055
1101	1115	1125
1131	1145	1155
1201	1215	1225
1231	1245	1255
101	115	125
131	145	155
201	215	225
231	245	255
301	315	325
331	345	355
401	415	425
431	445	455
501	515	525
531	545	555
633	646	655
733	746	755
833	846	855

Route 12 SAT / Southbound

Downtown Ronstadt Ctr.	10th Ave. at 29th St.	Laos Transit Center 
④	②	①
600	608	620
630	638	650
700	708	720
730	738	750
800	808	820
830	838	850
900	909	922
930	939	952
1000	1009	1022
1030	1039	1052
1100	1109	1122
1130	1139	1152
1200	1209	1222
1230	1239	1252
100	109	122
130	139	152
200	209	222
230	239	252
300	309	322
330	339	352
400	409	422
430	439	452
500	509	522
530	539	552
600	607	619
700	707	719
800	807	819
900	907	919

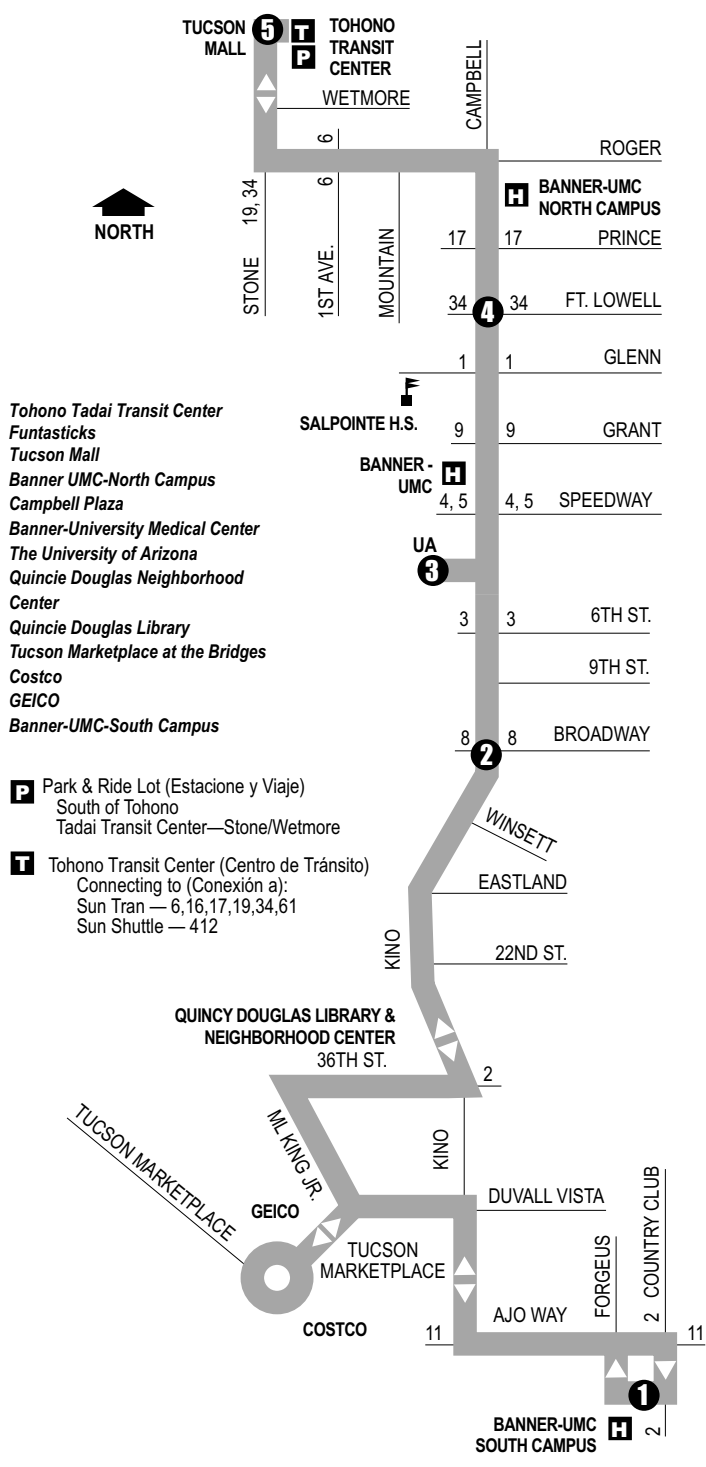
Route 12 SUN / Northbound

①	②	③
603	616	625
633	646	655
703	716	725
733	746	755
803	816	825
833	846	855
901	915	925
931	945	955
1001	1015	1025
1031	1045	1055
1101	1115	1125
1131	1145	1155
1201	1215	1225
1231	1245	1255
101	115	125
131	145	155
201	215	225
231	245	255
301	315	325
331	345	355
401	415	425
431	445	455
501	515	525
531	545	555
633	646	655
733	746	755

Route 12 SUN / Southbound

④	②	①
630	638	650
700	708	720
730	738	750
800	808	820
830	838	850
900	909	922
930	939	952
1000	1009	1022
1030	1039	1052
1100	1109	1122
1130	1139	1152
1200	1209	1222
1230	1239	1252
100	109	122
130	139	152
200	209	222
230	239	252
300	309	322
330	339	352
400	409	422
430	439	452
500	509	522
530	539	552
600	607	619
700	707	719
800	807	819

Route 15
CAMPBELL



- Tohono Tadaí Transit Center
- Funtasticks
- Tucson Mall
- Banner UMC-North Campus
- Campbell Plaza
- Banner-University Medical Center
- The University of Arizona
- Quincie Douglas Neighborhood Center
- Quincie Douglas Library
- Tucson Marketplace at the Bridges
- Costco
- GEICO
- Banner-UMC-South Campus

- P** Park & Ride Lot (Estacione y Viaje)
South of Tohono
Tadaí Transit Center—Stone/Wetmore
- T** Tohono Transit Center (Centro de Tránsito)
Connecting to (Conexión a):
Sun Tran — 6, 16, 17, 19, 34, 61
Sun Shuttle — 412



This route travels through our new On Demand Zone. See inside back cover for more info on scheduling door-to-door rides within this Zone. (Esta ruta viaja por nuestra nueva Zona On Demand. Vea el interior de la contraportada para más información en reservar viajes de puerta a puerta dentro de esta Zona.)

Route 15 M-F / Northbound

Banner JMC South Campus	Campbell at Broadway	UA Mall	Campbell at Ft. Lowell	Tohono Tadaí Transit Ctr.
530	541	545	554	605
557	610	615	625	637
627	640	645	655	707
656	709	715	726	739
726	739	745	756	809
756	809	815	826	839
826	839	845	856	909
856	909	915	926	939
926	939	945	956	1009
956	1009	1015	1026	1039
1026	1039	1045	1056	1109
1056	1109	1115	1126	1139
1126	1139	1145	1156	1209
1156	1209	1215	1226	1239
1226	1239	1245	1256	109
1256	109	115	126	139
126	139	145	156	209
156	209	215	226	239
226	239	245	256	309
256	309	315	326	339
326	339	345	356	409
356	409	415	426	439
426	439	445	456	509
456	509	515	526	539
526	539	545	556	609
557	610	615	625	637
627	640	645	655	707
701	712	716	725	736
800	811	815	824	835
900	911	915	924	935
1000	1011	1015	1024	1035

Route 15 M-F / Southbound

Tohono Tadaí Transit Ctr.	Campbell at Ft. Lowell	UA Mall	Campbell at Broadway	Banner JMC South Campus
523	534	545	548	604
551	603	615	619	636
621	633	645	649	706
649	702	715	720	738
719	732	745	750	808
749	802	815	820	838
819	832	845	850	908
849	902	915	920	938
919	932	945	950	1008
949	1002	1015	1020	1038
1019	1032	1045	1050	1108
1049	1102	1115	1120	1138
1119	1132	1145	1150	1208
1149	1202	1215	1220	1238
1219	1232	1245	1250	108
1249	102	115	120	138
119	132	145	150	208
149	202	215	220	238
219	232	245	250	308
249	302	315	320	338
319	332	345	350	408
349	402	415	420	438
419	432	445	450	508
449	502	515	520	538
519	532	545	550	608
551	603	615	619	636
653	704	715	718	734
753	804	815	818	834
853	904	915	918	934
953	1004	1015	1018	1034

NEW! Sun Shuttle Dial-a-Ride Marana/Avra Valley

Book a trip:

- Download the app
- Visit Suntran.com/sunshuttle
- Call (520) 792-9222



Route 15 SAT / Northbound

1	2	3	4	5
Banner UMC South Campus	Campbell at Broadway	UA Mall	Campbell at Ft. Lowell	Tohono Tada Transit Ctr.
636	649	655	705	717
736	749	755	805	817
836	849	855	905	917
936	949	955	1005	1017
1036	1049	1055	1105	1117
1136	1149	1155	1205	1217
1236	1249	1255	105	117
136	149	155	205	217
236	249	255	305	317
336	349	355	405	417
436	449	455	505	517
536	549	555	605	617
636	649	655	705	717
736	749	755	805	817
836	849	855	905	917

Route 15 SAT / Southbound

5	4	3	2	1
Tohono Tada Transit Ctr.	Campbell at Ft. Lowell	UA Mall	Campbell at Broadway	Banner UMC South Campus
641	653	706	709	725
741	753	806	809	825
841	853	906	909	925
941	953	1006	1009	1025
1041	1053	1106	1109	1125
1141	1153	1206	1209	1225
1241	1253	106	109	125
141	153	206	209	225
241	253	306	309	325
341	353	406	409	425
441	453	506	509	525
541	553	606	609	625
641	653	706	709	725
741	753	806	809	825
841	853	906	909	925

Route 15 SUN / Northbound

1	2	3	4	5
734	747	753	803	815
834	847	853	903	915
934	947	953	1003	1015
1034	1047	1053	1103	1115
1134	1147	1153	1203	1215
1234	1247	1253	103	115
134	147	153	203	215
234	247	253	303	315
334	347	353	403	415
434	447	453	503	515
534	547	553	603	615
634	647	653	703	715
734	747	753	803	815

Route 15 SUN / Southbound

5	4	3	2	1
745	757	810	813	829
845	857	910	913	929
945	957	1010	1013	1029
1045	1057	1110	1113	1129
1145	1157	1210	1213	1229
1245	1257	110	113	129
145	157	210	213	229
245	257	310	313	329
345	357	410	413	429
445	457	510	513	529
545	557	610	613	629
645	657	710	713	729
745	757	810	813	829

15





P Park & Ride Lots (Estacione y Viaje)
 N. Pima Center at Ina/Thornydale SE corner
 Ina/Via Ponte
 South of Tohono Tadaí Transit Center—Stone/Wetmore

T Ronstadt Transit Center (Centro de Tránsito)
 Connecting to/(Conexión a):
 Sun Tran — 1, 2, 3, 4, 6, 7, 8, 10, 12, 18, 19, 21, 22, 23, 25
 Sun Express — 23X, 101X, 102X AM, 103X, 104X, 105X, 107X, 109X, 110X
 Sun Link streetcar
 Sun Shuttle — 421

T Tohono Transit Center (Centro de Tránsito)
 Connecting to/(Conexión a):
 Sun Tran — 6, 15, 17, 19, 34, 61
 Sun Shuttle — 412

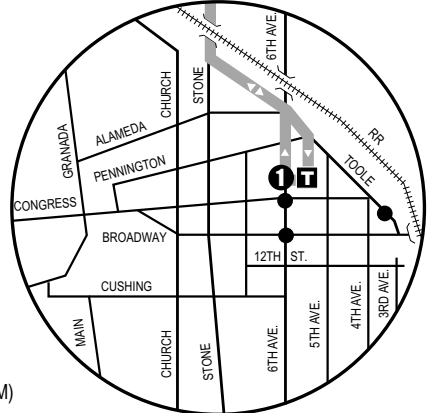
Sun Shuttle Transfer Points
 (Puntos de Transbordo a Sun Shuttle)
 Route 401 — Oracle/Ina
 Route 412 — Thornydale/Ina
 Tohono Transit Center
 Route 413 — Thornydale/Ina
 Lowe's Regency Plaza
 Route 421 — Laos & Ronstadt Transit Centers

Sun Link Transfer Point
 (Puntos de Transbordo a Sun Link)
 ● Sun Link stops (paradas de Sun Link)

■ ■ ■ Designated trips only (Viajes designados solamente) ▲ Route 16 does not service Ina/Meredith NW

- Downtown (Centro)**
- Ronstadt Transit Center**
- Pima Community College (PCC) – Downtown**
- Tucson House**
- Amphi High School**
- Kino Post Office (Oracle/Prince)**
- Tohono Tadaí Transit Center**
- Funtasticks**
- Tucson Mall**
- Casas Adobes Post Office (Oracle/Orange Grove)**
- Casas Adobes Plaza**
- Foothills Mall**
- Nanini Library**

Downtown Detail (Detalle del Centro)



FTN Buses every 20 minutes or less on weekdays, 6AM-6PM
 (Autobuses cada 20 minutos o menos entre semana, 6AM-6PM)



This route travels through our new On Demand Zone. See inside back cover for more info on scheduling door-to-door rides within this Zone. (Esta ruta viaja por nuestra nueva Zona On Demand. Vea el interior de la contraportada para más información en reservar viajes de puerta a puerta dentro de esta Zona.)

Route 16 M-F / Northbound

Downtown - Ronstadt Ctr.	Oracle at Grant	Tohono Tada Transit Ctr.	Ina at Oracle - NW Corner	Ina at La Cholla	Lowe's at Ina
530	538	550	601	607	615
600	609	623	635	642	651
630	639	653	705	712	721
700	709	724	—	—	—
715	724	739	751	758	807
730	739	754	—	—	—
745	754	809	821	828	837
800	809	824	—	—	—
815	824	839	851	858	907
830	839	854	—	—	—
845	854	909	921	928	937
900	909	924	—	—	—
915	924	939	951	958	1007
930	939	954	—	—	—
945	954	1009	1021	1028	1037
1000	1009	1024	—	—	—
1015	1024	1039	1051	1058	1107
1030	1039	1054	—	—	—
1045	1054	1109	1121	1128	1137
1100	1109	1124	—	—	—
1115	1124	1139	1151	1158	1207
1130	1139	1154	—	—	—
1145	1154	1209	1221	1228	1237
1200	1209	1224	—	—	—
1215	1224	1239	1251	1258	107
1230	1239	1254	—	—	—
1245	1254	109	121	128	137
100	110	127	—	—	—
115	125	142	154	201	210
130	140	157	—	—	—
145	155	212	224	231	240
200	210	227	—	—	—
215	225	242	254	301	310
230	240	257	—	—	—
245	255	312	324	331	340
300	310	327	—	—	—
315	325	342	354	401	410
330	340	357	—	—	—
345	355	412	424	431	440
400	410	427	—	—	—
415	425	442	454	501	510
430	440	457	—	—	—
445	455	512	524	531	540
500	510	527	—	—	—
515	525	542	554	601	610
530	540	557	—	—	—
545	555	612	624	631	640
600	609	624	—	—	—
615	624	636	648	654	703
645	654	706	718	724	733
715	723	736	—	—	—
745	753	806	817	823	831
815	823	836	—	—	—
845	853	906	917	923	931
915	923	936	—	—	—
945	953	1006	1017	1023	1031
1015	1023	1036	—	—	—
1045	1053	1106	1117	1123	1131
1115	1123	1136	—	—	—

Route 16 M-F / Southbound

Lowe's at Ina	Ina at La Cholla	Oracle at Ina	Tohono Tada Transit Ctr.	Oracle at Grant	Downtown - Ronstadt Ctr.
509	515	521	535	548	555
534	541	548	603	617	625
604	611	618	633	647	655
—	—	—	645	701	710
631	638	645	700	716	725
—	—	—	715	731	740
701	708	715	730	746	755
—	—	—	745	801	810
731	738	745	800	816	825
—	—	—	815	831	840
801	808	815	830	846	855
—	—	—	845	901	910
831	838	845	900	916	925
—	—	—	915	931	940
901	908	915	930	946	955
—	—	—	945	1001	1010
931	938	945	1000	1016	1025
—	—	—	1015	1031	1040
1001	1008	1015	1030	1046	1055
—	—	—	1045	1101	1110
1031	1038	1045	1100	1116	1125
—	—	—	1115	1131	1140
1101	1108	1115	1130	1146	1155
—	—	—	1145	1201	1210
1131	1138	1145	1200	1216	1225
—	—	—	1215	1231	1240
1201	1208	1215	1230	1246	1255
—	—	—	1245	101	110
1231	1238	1245	100	116	125
—	—	—	115	131	140
101	108	115	130	146	155
—	—	—	145	201	210
131	138	145	200	216	225
—	—	—	215	231	240
201	208	215	230	246	255
—	—	—	245	301	310
231	238	245	300	316	325
—	—	—	315	331	340
301	308	315	330	346	355
—	—	—	344	400	410
330	337	344	359	415	425
—	—	—	414	430	440
400	407	414	429	445	455
—	—	—	444	500	510
430	437	444	459	515	525
—	—	—	514	530	540
500	507	514	529	545	555
—	—	—	547	601	610
548	555	602	617	631	640
—	—	—	650	703	710
654	700	706	720	733	740
—	—	—	750	803	810
754	800	806	820	833	840
—	—	—	850	903	910
854	900	906	920	933	940
—	—	—	950	1003	1010
954	1000	1006	1020	1033	1040
—	—	—	1050	1103	1110
1054	1100	1106	1120	1133	1140



Route 16 SAT / Northbound

Downtown - Ronstadt Ctr.	Oracle at Grant	Tohono Tadaï Transit Ctr.	Ina at Oracle - NW Corner	Ina at La Cholla	Lowe's at Ina
1	2	3	4	5	6
600	609	622	634	639	645
630	639	652	—	—	—
700	709	722	734	739	745
730	739	752	—	—	—
800	809	822	834	839	845
815	824	837	—	—	—
830	839	852	—	—	—
845	854	907	—	—	—
900	910	924	938	944	951
915	925	939	—	—	—
930	940	954	—	—	—
945	955	1009	—	—	—
1000	1010	1024	1038	1044	1051
1015	1025	1039	—	—	—
1030	1040	1054	—	—	—
1045	1055	1109	—	—	—
1100	1110	1124	1138	1144	1151
1115	1125	1139	—	—	—
1130	1140	1154	—	—	—
1145	1155	1209	—	—	—
1200	1210	1224	1238	1244	1251
1215	1225	1239	—	—	—
1230	1240	1254	—	—	—
1245	1255	109	—	—	—
100	110	124	138	144	151
115	125	139	—	—	—
130	140	154	—	—	—
145	155	209	—	—	—
200	210	224	238	244	251
215	225	239	—	—	—
230	240	254	—	—	—
245	255	309	—	—	—
300	310	324	338	344	351
315	325	339	—	—	—
330	340	354	—	—	—
345	355	409	—	—	—
400	410	424	438	444	451
415	425	439	—	—	—
430	440	454	—	—	—
445	455	509	523	529	536
500	510	524	—	—	—
530	540	554	608	614	621
600	609	622	—	—	—
630	639	652	704	709	715
700	709	722	—	—	—
730	739	752	804	809	815
800	809	822	—	—	—
830	839	852	904	909	915

Route 16 SAT / Southbound

Lowe's at Ina	Ina at La Cholla	Oracle at Ina	Tohono Tadaï Transit Ctr.	Oracle at Grant	Downtown - Ronstadt Ctr.
6	5	4	3	2	1
—	—	—	731	746	755
722	730	734	746	801	810
—	—	—	801	816	825
—	—	—	816	831	840
822	830	834	831	846	855
—	—	—	846	901	910
—	—	—	859	915	925
—	—	—	914	930	940
—	—	—	929	945	955
918	927	931	944	1000	1010
—	—	—	959	1015	1025
—	—	—	1014	1030	1040
—	—	—	1029	1045	1055
1018	1027	1031	1044	1100	1110
—	—	—	1059	1115	1125
—	—	—	1114	1130	1140
—	—	—	1129	1145	1155
1118	1127	1131	1144	1200	1210
—	—	—	1159	1215	1225
—	—	—	1214	1230	1240
—	—	—	1229	1245	1255
1218	1227	1231	1244	100	110
—	—	—	1259	115	125
—	—	—	114	130	140
—	—	—	129	145	155
118	127	131	144	200	210
—	—	—	159	215	225
—	—	—	214	230	240
—	—	—	229	245	255
218	227	231	244	300	310
—	—	—	259	315	325
—	—	—	314	330	340
—	—	—	329	345	355
318	327	331	344	400	410
—	—	—	359	415	425
—	—	—	414	430	440
—	—	—	429	445	455
433	442	446	459	515	525
—	—	—	529	545	555
537	545	549	601	616	625
—	—	—	631	646	655
637	645	649	701	716	725
—	—	—	731	746	755
737	745	749	801	816	825
—	—	—	831	846	855
837	845	849	901	916	925

Route 16 SUN / Northbound

1	2	3	4	5	6
600	612	625	637	642	651
630	642	655	—	—	—
700	712	725	737	742	751
730	742	755	—	—	—
800	812	825	837	842	851
820	832	845	—	—	—
840	852	905	—	—	—
900	913	926	939	945	954
920	933	946	—	—	—
940	953	1006	—	—	—
1000	1013	1026	1039	1045	1054
1020	1033	1046	—	—	—
1040	1053	1106	—	—	—
1100	1113	1126	1139	1145	1154
1120	1133	1146	—	—	—
1140	1153	1206	—	—	—
1200	1213	1226	1239	1245	1254
1220	1233	1246	—	—	—
1240	1253	106	—	—	—
100	113	126	139	145	154
120	133	146	—	—	—
140	153	206	—	—	—
200	213	226	239	245	254
220	233	246	—	—	—
240	253	306	—	—	—
300	313	326	339	345	354
320	333	346	—	—	—
340	353	406	—	—	—
400	413	426	439	445	454
420	433	446	—	—	—
440	453	506	—	—	—
500	513	526	539	545	554
530	543	556	—	—	—
600	612	625	637	642	651
630	642	655	—	—	—
700	712	725	737	742	751
730	742	755	—	—	—
800	812	825	837	842	851

Route 16 SUN / Southbound

6	5	4	3	2	1
629	639	644	656	711	725
—	—	—	726	741	755
719	729	734	746	801	815
—	—	—	806	821	835
—	—	—	826	841	855
816	826	832	845	901	915
—	—	—	905	921	935
—	—	—	925	941	955
916	926	932	945	1001	1015
—	—	—	1005	1021	1035
—	—	—	1025	1041	1055
1016	1026	1032	1045	1101	1115
—	—	—	1105	1121	1135
—	—	—	1125	1141	1155
1116	1126	1132	1145	1201	1215
—	—	—	1205	1221	1235
—	—	—	1225	1241	1255
1216	1226	1232	1245	101	115
—	—	—	105	121	135
—	—	—	125	141	155
116	126	132	145	201	215
—	—	—	205	221	235
—	—	—	225	241	255
216	226	232	245	301	315
—	—	—	305	321	335
—	—	—	325	341	355
316	326	332	345	401	415
—	—	—	405	421	435
—	—	—	425	441	455
426	436	442	455	511	525
—	—	—	525	541	555
529	539	544	556	611	625
—	—	—	626	641	655
629	639	644	656	711	725
—	—	—	726	741	755
729	739	744	756	811	825

SUN EXPRESS, MOVE WITH US!

YOU CAN NOW FIND MAPS AND SCHEDULES STARTING
ON PAGE 78 IN THIS RIDER GUIDE!



Sun Express offers quick and comfortable service from surrounding areas to Downtown Tucson, the University of Arizona and Raytheon. Whether you are traveling with your family or heading to and from work, Sun Express will see to it you are on time and arrive safely at your desired destination.

101X - Golf Links/Downtown

102X - Northwest/UA

103X - Northwest/Downtown

104X - Marana/Downtown

105X - Foothills/Downtown

107X - Oro Valley/Downtown

108X - Broadway/Downtown

109X - Catalina Hwy./Downtown

110X - Rita Ranch/Downtown

201X - Eastside/Aero Park

203X - Oro Valley/Aero Park

204X - Northwest/Aero Park




sun express

(520) 792-9222 • Suntran.com

JOIN THE SUN SHUTTLE TEAM!

WE ARE NOW HIRING!



TO APPLY: [SUNTRAN.COM/CAREERS](https://www.suntran.com/careers)

BOOK YOUR TRIP WITH THE NEW SUN SHUTTLE DIAL-A-RIDE APP!



Download, book your ride and manage your account in just 1 app!

Download now IOS and Android

[Suntran.com/sunshuttle](https://www.suntran.com/sunshuttle)
(520) 792-9222



NEW!
Live-tracking
mobile app!



TRIP SHOT APP!
Download now IOS and Android!



Advanced Trip Planner

From the moment you leave your home until you reach your destination, know the route you're going to take and when you will arrive.



Real Time Tracking & ETAs

Riders have complete visibility to all commute options, ETAs and schedules from within the Tripshot app.



Schedule & Route Review

View route schedules on a stop-by-stop basis on all available routes so you can plan any trip ahead of time.



Intelligent Notifications

Get up-to-the-second notifications for arrivals, departures and delay times sent directly to your device via email or push.



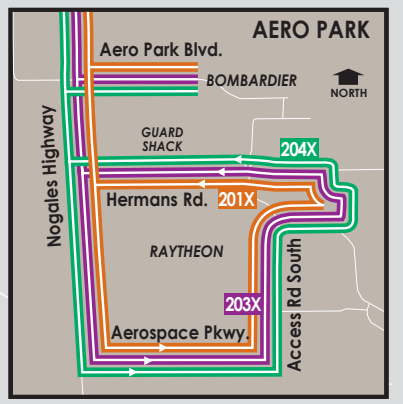
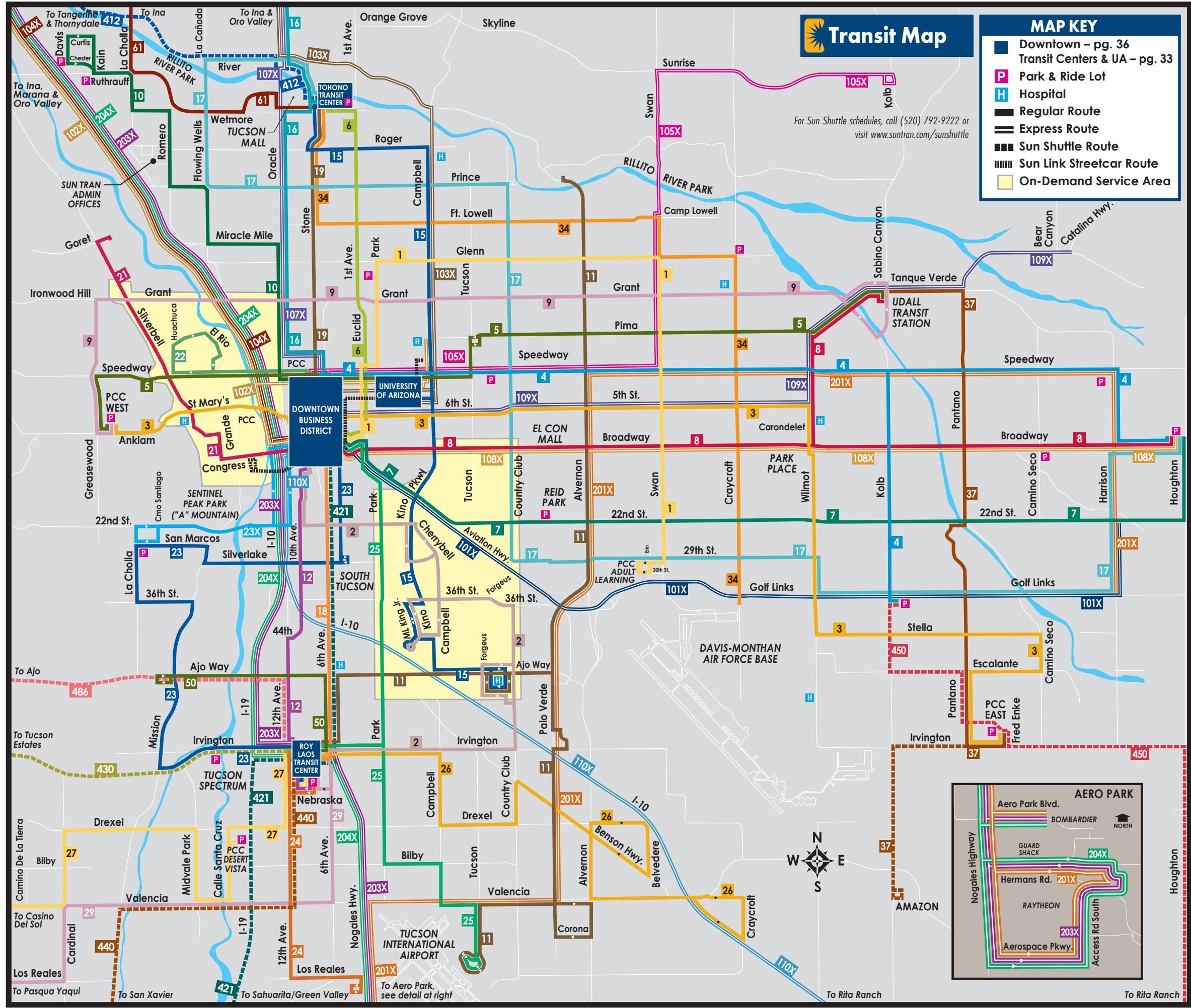
[Suntran.com/sunshuttle](https://www.suntran.com/sunshuttle) (520) 792-9222

Transit Map

MAP KEY

- Downtown – pg. 36
- Transit Centers & UA – pg. 33
- Park & Ride Lot
- Hospital
- Regular Route
- Express Route
- Sun Shuttle Route
- Sun Link Streetcar Route
- On-Demand Service Area

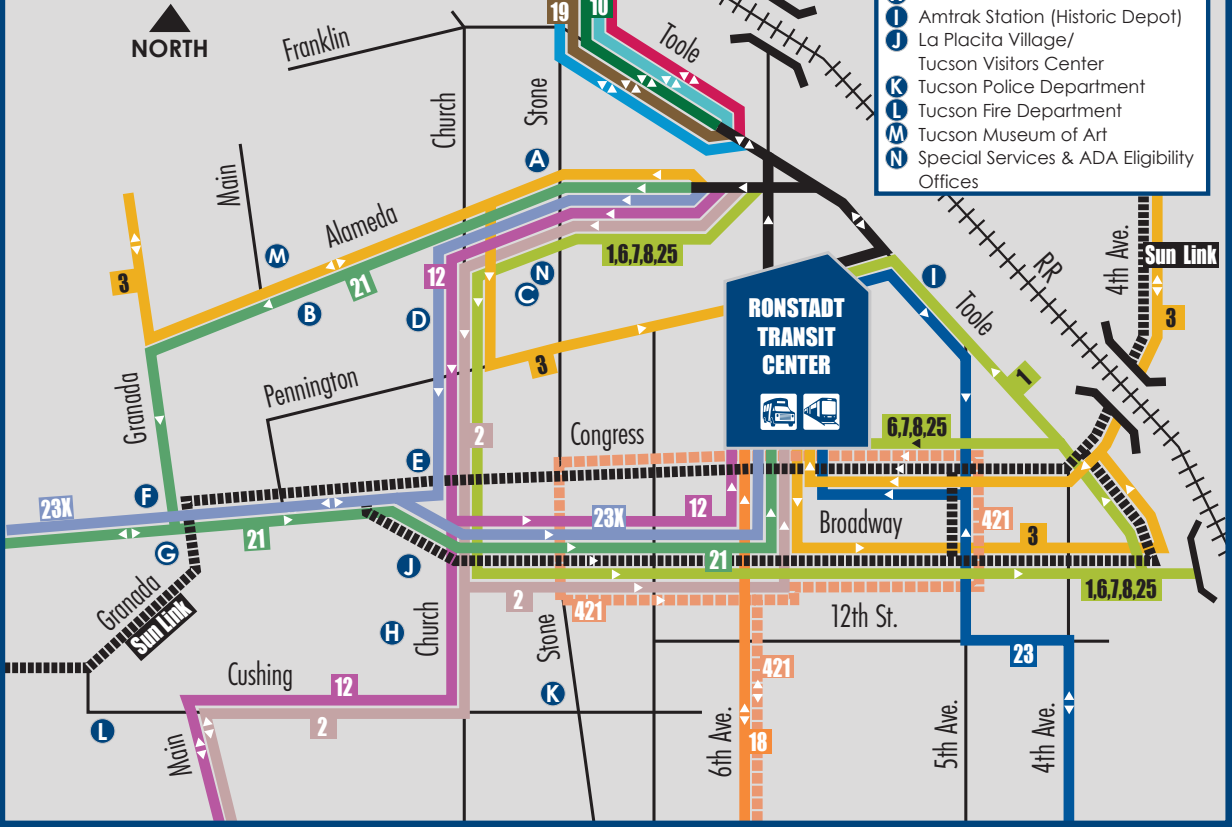
For Sun Shuttle schedules, call (520) 792-9222 or visit www.suntran.com/sunshuttle



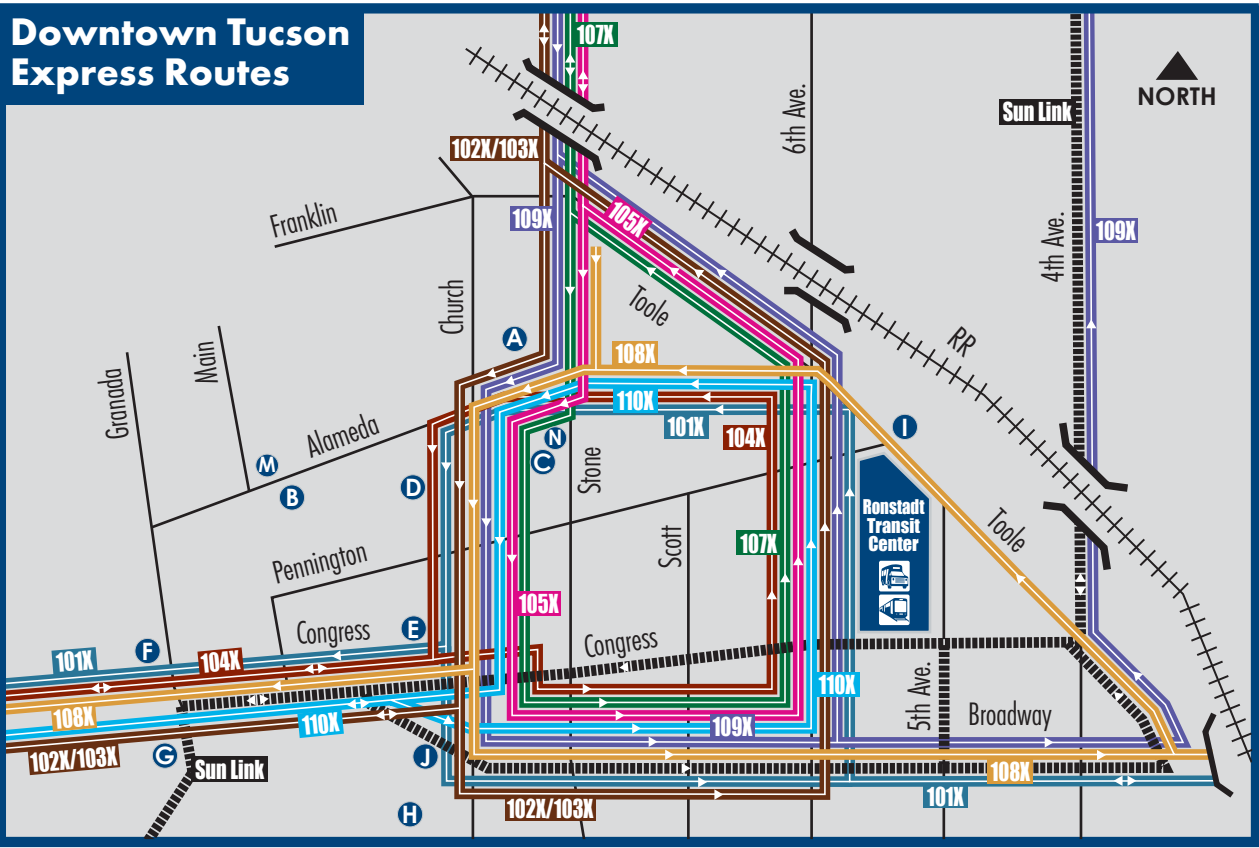
Downtown Tucson Regular Routes

Multiple Routes
 Sun Link Streetcar Route

- A** City Public Works Building
- B** City Hall
- C** Tucson Main Public Library
- D** Old Pima County Courthouse
- E** Pima County Government Center
- F** Arizona State Building
- G** Federal Courthouse
- H** Tucson Convention Center
- I** Amtrak Station (Historic Depot)
- J** La Placita Village/ Tucson Visitors Center
- K** Tucson Police Department
- L** Tucson Fire Department
- M** Tucson Museum of Art
- N** Special Services & ADA Eligibility Offices



Downtown Tucson Express Routes



TRANSIT FACTS

87% of trips on public transit have a direct impact on the local economy.

A person can reduce the chance of being in an accident by more than **90%** simply by taking public transit instead of commuting by car.



Public transportation helped avoid **6 BILLION** gallons of gasoline use in 2018.

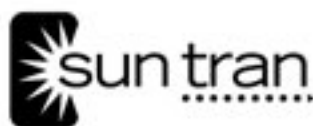
If all Americans who currently ride the bus decided to drive, their cars would circle the globe with a line of traffic

23,000
MILES LONG.

A household can save nearly **\$10,000** by taking transit and living with one less car.



In 2018, U.S. public transportation helped avoid **63 MILLION** metric tons of CO2 equivalent.



Sources: American Public Transportation Association & the Transit Cooperative Research Program

SUN TRAN SUSTAINABILITY

The service we provide at Sun Tran is essential to improving

AIR QUALITY

in our community by taking cars off our busy streets.



SOLAR PANELS

are in operation at the Sun Tran North and South Yards and at Sun Link.



Sun Tran's maintenance facility is the first U.S. transit maintenance facility to earn the environmental management system certification

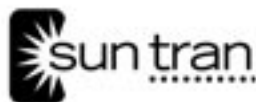
ISO 14001

Standard for continually improving environmental performance and pollution prevention practices.



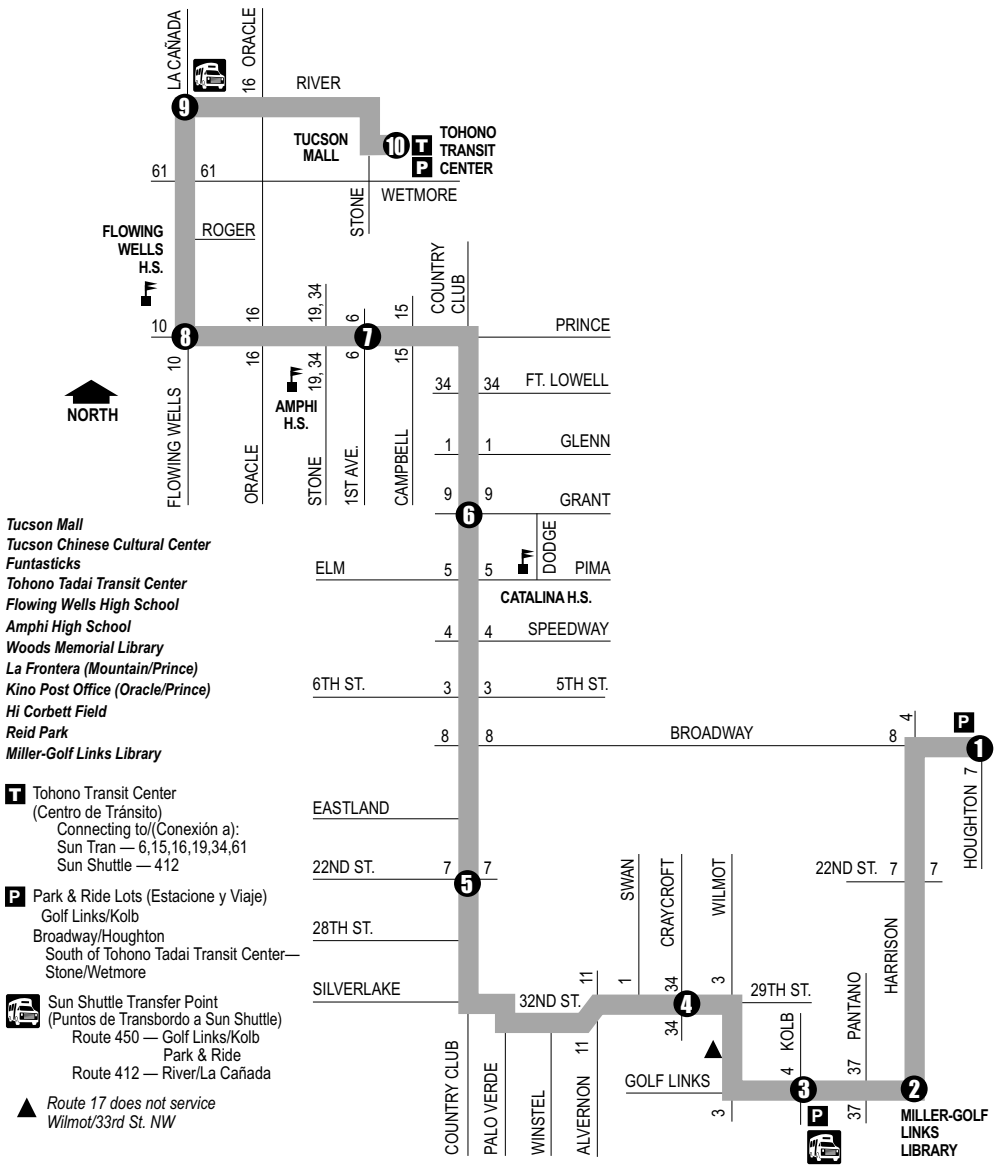
100%

of the Sun Tran bus fleet uses cleaner burning fuels.



Route 17

COUNTRY CLUB/29TH ST.



This route travels through our new On Demand Zone. See inside back cover for more info on scheduling door-to-door rides within this Zone. (Esta ruta viaja por nuestra nueva Zona On Demand. Vea el interior de la contraportada para más información en reservar viajes de puerta a puerta dentro de esta Zona.)



Route 17 M-F / Northbound Westbound

1	2	3	4	5	6	7	8	9	10
Houghton at Broadway	Harrison at Golf Links	Golf Links at Kolb	29th St. at Craycroft.	Country Club at 22nd St.	Country Club at Grant	Prince at 1st Ave.	Flowing Wells at Prince	River at La Cañada	Tohono Tadaí Transit Ctr.
510	516	525	534	547	558	610	618	623	630
538	544	554	603	617	627	639	648	653	700
608	614	624	633	647	657	709	718	723	730
638	644	654	703	717	727	739	748	753	800
708	714	724	733	747	757	809	818	823	830
738	744	754	803	817	827	839	848	853	900
808	814	824	833	847	857	909	918	923	930
838	844	854	903	917	927	939	948	953	1000
908	914	924	933	947	957	1009	1018	1023	1030
938	944	954	1003	1017	1027	1039	1048	1053	1100
1008	1014	1024	1033	1047	1057	1109	1118	1123	1130
1038	1044	1054	1103	1117	1127	1139	1148	1153	1200
1108	1114	1124	1133	1147	1157	1209	1218	1223	1230
1138	1144	1154	1203	1217	1227	1239	1248	1253	1300
1208	1214	1224	1233	1247	1257	1309	1318	1323	1330
1236	1243	1253	1302	1316	1327	1339	1348	1353	200
106	113	123	132	146	157	209	218	223	230
136	143	153	202	216	227	239	248	253	300
206	213	223	232	246	257	309	318	323	330
235	242	253	302	316	327	339	348	353	400
305	312	323	332	346	357	409	418	423	430
335	342	353	402	416	427	439	448	453	500
405	412	423	432	446	457	509	518	523	530
440	446	455	504	518	528	540	548	553	600
510	516	525	534	548	558	610	618	623	630
545	551	559	607	620	630	641	649	654	700
615	621	629	637	650	700	711	719	724	730
715	721	729	737	750	800	811	819	824	830
815	821	829	837	850	900	911	919	924	930
915	921	929	937	950	1000	1011	1019	1024	1030
1015	1021	1029	1037	1050	1100	1111	1119	1124	1130

Route 17 M-F / Southbound Eastbound

10	9	8	7	6	5	4	3	2	1
Tohono Tadaí Transit Ctr.	La Cañada at River	Prince at Flowing Wells	Prince at 1st Ave.	Country Club at Grant	Country Club at 23rd St.	29th St. at Craycroft.	Golf Links at Kolb	Harrison at Golf Links	Houghton at Broadway
510	514	519	526	538	549	604	613	621	627
540	544	549	556	608	619	634	643	651	657
610	615	621	629	643	655	711	721	730	737
640	645	651	659	713	725	741	751	800	807
710	716	723	732	746	758	815	826	835	843
740	746	753	802	816	828	845	856	905	913
810	816	823	832	846	858	915	926	935	943
840	846	853	902	916	928	945	956	1005	1013
910	916	923	932	946	958	1016	1027	1036	1044
940	946	953	1002	1016	1028	1046	1057	1106	1114
1010	1016	1023	1032	1046	1058	1116	1127	1136	1144
1040	1046	1053	1102	1116	1128	1146	1157	1206	1214
1110	1116	1123	1132	1146	1158	1216	1227	1236	1244
1140	1146	1153	1202	1216	1228	1246	1257	1306	1314
1210	1216	1223	1232	1246	1258	1316	1327	1336	144
1240	1246	1253	1302	1316	1328	1346	1357	206	214
110	116	123	132	146	158	216	227	236	244
140	146	153	202	216	228	246	257	306	314
210	216	223	232	246	258	316	327	336	344
240	246	253	302	316	328	346	357	406	414
310	316	323	332	346	358	416	427	436	444
340	346	353	402	416	428	446	457	506	514
410	416	423	432	446	458	516	526	535	543
440	446	453	502	516	528	545	556	605	613
510	516	523	532	546	558	615	626	635	643
540	546	553	602	616	628	645	656	705	713
610	616	622	630	643	655	711	722	731	739
640	646	652	700	713	725	741	752	801	809
710	715	721	728	740	751	806	815	823	829
740	745	751	758	810	821	836	845	853	859
840	845	851	858	910	921	936	945	953	959
940	945	951	958	1010	1021	1036	1045	1053	1059
1040	1045	1051	1058	1110	1121	1136	1145	1153	1159

Route 17 SAT / Northbound Westbound

1	2	3	4	5	6	7	8	9	10
611	617	628	637	651	702	715	722	729	735
711	717	728	737	751	802	815	822	829	835
811	817	828	837	851	902	915	922	929	935
911	917	928	937	951	1002	1015	1022	1029	1035
1001	1008	1019	1029	1044	1057	1111	1118	1126	1135
1101	1108	1119	1129	1144	1157	1211	1218	1226	1235
1201	1208	1219	1229	1244	1257	1311	1318	1326	135
101	108	119	129	144	157	211	218	226	235
201	208	219	229	244	257	311	318	326	335
301	308	319	329	344	357	411	418	426	435
411	417	428	437	451	502	515	522	529	535
511	517	528	537	551	602	615	622	629	635
611	617	628	637	651	702	715	722	729	735
711	717	728	737	751	802	815	822	829	835
811	817	828	837	851	902	915	922	929	935

Route 17 SAT / Southbound Eastbound

10	9	8	7	6	5	4	3	2	1
615	619	626	633	646	656	710	720	728	736
715	719	726	733	746	756	810	820	828	836
815	819	826	833	846	856	910	920	928	936
915	919	926	933	946	956	1010	1020	1028	1036
1015	1019	1026	1033	1046	1056	1110	1120	1128	1136
1115	1120	1128	1136	1150	1201	1217	1229	1239	1247
1215	1220	1228	1236	1250	1301	1317	1329	1339	147
115	120	128	136	150	201	217	229	239	247
215	220	228	236	250	301	317	329	339	347
315	320	328	336	350	401	417	429	439	447
415	420	428	436	450	501	517	529	539	547
515	520	528	536	550	601	617	629	639	647
615	619	626	633	646	656	710	720	728	736
715	719	726	733	746	756	810	820	828	836
815	819	826	833	846	856	910	920	928	936

Route 17 SUN / Northbound Westbound

1	2	3	4	5	6	7	8	9	10
711	717	728	737	751	802	815	822	829	835
811	817	828	837	851	902	915	922	929	935
911	917	928	937	951	1002	1015	1022	1029	1035
1001	1008	1019	1029	1044	1057	1111	1118	1126	1135
1101	1108	1119	1129	1144	1157	1211	1218	1226	1235
1201	1208	1219	1229	1244	1257	1311	1318	1326	135
101	108	119	129	144	157	211	218	226	235
201	208	219	229	244	257	311	318	326	335
301	308	319	329	344	357	411	418	426	435
411	417	428	437	451	502	515	522	529	535
511	517	528	537	551	602	615	622	629	635
611	617	628	637	651	702	715	722	729	735
711	717	728	737	751	802	815	822	829	835

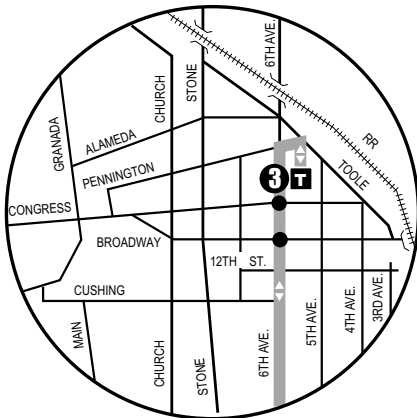
Route 17 SUN / Southbound Eastbound

10	9	8	7	6	5	4	3	2	1
705	709	716	723	736	746	800	810	818	826
805	809	816	823	836	846	900	910	918	926
905	909	916	923	936	946	1000	1010	1018	1026
1005	1009	1016	1023	1036	1046	1100	1110	1118	1126
1105	1110	1118	1126	1140	1151	1207	1219	1229	1237
1205	1210	1218	1226	1240	1251	1307	1319	1329	137
105	110	118	126	140	151	207	219	229	237
205	210	218	226	240	251	307	319	329	337
305	310	318	326	340	351	407	419	429	437
405	410	418	426	440	451	507	519	529	537
505	510	518	526	540	551	607	619	629	637
605	609	616	623	636	646	700	710	718	726
705	709	716	723	736	746	800	810	818	826

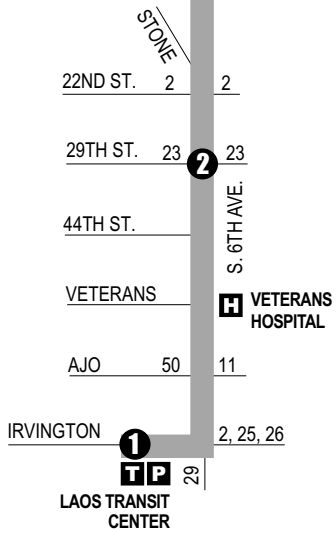
Note: Route 17 buses do not enter Golf Links/Kolb Park & Ride lot.
 Nota: Los autobuses de la Ruta 17 no entran en el lote Estacione y Viaje de Golf Links/Kolb.

Route 18 FTN

S. 6TH AVENUE



See Downtown Detail
(Vea el mapa detallado del
Centro de La Ciudad)



- Roy Laos Transit Center *Downtown (Centro)*
- El Pueblo Neighborhood Center *La Frontera Center*
- Tucson Rodeo Grounds *(6th Ave./14th St.)*
- Veteran's Hospital *Children's Museum*
- Southgate Shopping Center *Armory Park*
- South Tucson *Ronstadt Transit Center*
- Sam Lena-South Tucson Library

T Ronstadt Transit Center (Centro de Tránsito)
Connecting to/(Conexión a):
Sun Tran — 1,2,3,4,6,7,8,10,12,16,19,21,22,23,25
Sun Express — 23X,101X,102X AM, 103X,
104X, 105X,107X,109X,110X
Sun Link streetcar
Sun Shuttle — 421

T Laos Transit Center (Centro de Tránsito)
Connecting to/(Conexión a):
Sun Tran — 2,11,12,23,24,25,26,27,29,50
Sun Express — 204X,203X
Sun Shuttle — 421,430,440,486

P Park & Ride Lots (Estacione y Viaje)
Laos Transit Center/Irvington

Sun Link Transfer Point
(Puntos de Transbordo a Sun Link)
● Sun Link stops (paradas de Sun Link)

FTN Buses every 20 minutes or
less on weekdays, 6AM-6PM
(Autobuses cada 20 minutos o
menos entre semana, 6AM-6PM)

Route 18 M-F Northbound

Route 18 M-F Southbound

Laos Transit Center	6th Ave. at 29th St.	Downtown - Ronstadt Ctr.	Downtown - Ronstadt Ctr.	6th Ave. at 29th St.	Laos Transit Center
1	2	3	3	2	1
435	447	455	500	508	521
505	517	525	530	538	551
535	547	555	600	609	622
549	601	610	615	624	637
604	616	625	630	639	652
619	631	640	645	654	707
634	646	655	700	709	723
648	701	710	715	724	738
703	716	725	730	739	753
718	731	740	745	754	808
733	746	755	800	809	823
748	801	810	815	824	838
803	816	825	830	839	853
818	831	840	845	854	908
833	846	855	900	909	923
848	901	910	915	924	938
903	916	925	930	939	953
918	931	940	945	954	1008
933	946	955	1000	1009	1023
948	1001	1010	1015	1024	1038
1003	1016	1025	1030	1039	1053
1018	1031	1040	1045	1054	1108
1033	1046	1055	1100	1109	1123
1048	1101	1110	1115	1124	1138
1103	1116	1125	1130	1139	1153
1118	1131	1140	1145	1154	1208
1133	1146	1155	1200	1209	1223
1148	1201	1210	1215	1224	1238
1203	1216	1225	1230	1239	1253
1218	1231	1240	1245	1254	108
1233	1246	1255	100	109	123
1248	101	110	115	124	138
103	116	125	130	139	153
118	131	140	145	154	208
133	146	155	200	209	223
148	201	210	215	224	238
203	216	225	230	239	253
218	231	240	245	254	308
233	246	255	300	309	323
248	301	310	315	324	338
303	316	325	330	339	353
318	331	340	345	354	408
333	346	355	400	409	423
348	401	410	415	424	438
403	416	425	430	439	453
418	431	440	445	454	508
433	446	455	500	509	523
448	501	510	515	524	538
503	516	525	530	539	553
518	531	540	545	554	608
533	546	555	600	609	623
548	601	610	630	639	653
603	616	625	700	708	721
633	646	655	730	738	751
705	717	725	800	808	821
735	747	755	830	838	851
805	817	825	900	908	921
835	847	855	930	938	951
905	917	925	1000	1008	1021
935	947	955	1030	1038	1051
1005	1017	1025	1100	1108	1121
1035	1047	1055	1130	1138	1151
1105	1117	1125	1200	1208	1221
1135	1147	1155			

18

Route 18 SAT Northbound

Laos Transit Center	6th Ave. at 29th St.	Downtown - Ronstadt Ctr.
1	2	3
556	607	615
626	637	645
641	652	700
656	707	715
711	722	730
726	737	745
741	752	800
756	807	815
811	822	830
826	837	845
839	852	900
854	907	915
909	922	930
924	937	945
939	952	1000
954	1007	1015
1009	1022	1030
1024	1037	1045
1039	1052	1100
1054	1107	1115
1109	1122	1130
1124	1137	1145
1139	1152	1200
1154	1207	1215
1209	1222	1230
1224	1237	1245
1239	1252	100
1254	107	115
109	122	130
124	137	145
139	152	200
154	207	215
209	222	230
224	237	245
239	252	300
254	307	315
309	322	330
324	337	345
339	352	400
354	407	415
409	422	430
424	437	445
439	452	500
454	507	515
509	522	530
524	537	545
541	552	600
556	607	615
626	637	645
656	707	715
726	737	745
756	807	815
826	837	845

Route 18 SAT Southbound

Downtown - Ronstadt Ctr.	6th Ave. at 29th St.	Laos Transit Center
3	2	1
620	627	639
650	657	709
705	712	724
720	727	739
735	742	754
750	757	809
805	812	824
820	827	839
835	842	854
848	856	909
905	913	926
920	928	941
935	943	956
950	958	1011
1005	1013	1026
1020	1028	1041
1035	1043	1056
1050	1058	1111
1105	1113	1126
1120	1128	1141
1135	1143	1156
1150	1158	1211
1205	1213	1226
1220	1228	1241
1235	1243	1256
1250	1258	111
105	113	126
120	128	141
135	143	156
150	158	211
205	213	226
220	228	241
235	243	256
250	258	311
305	313	326
320	328	341
335	343	356
350	358	411
405	413	426
420	428	441
435	443	456
450	458	511
505	513	526
520	528	541
535	543	556
552	559	611
620	627	639
650	657	709
720	727	739
750	757	809
820	827	839
850	857	909

Route 18 SUN Northbound

Laos Transit Center	6th Ave. at 29th St.	Downtown - Ronstadt Ctr.
1	2	3
611	622	630
631	642	650
651	702	710
711	722	730
731	742	750
751	802	810
811	822	830
831	842	850
849	902	910
909	922	930
929	942	950
949	1002	1010
1009	1022	1030
1029	1042	1050
1049	1102	1110
1109	1122	1130
1129	1142	1150
1149	1202	1210
1209	1222	1230
1229	1242	1250
1249	102	110
109	122	130
129	142	150
149	202	210
209	222	230
229	242	250
249	302	310
309	322	330
329	342	350
349	402	410
409	422	430
429	442	450
449	502	510
509	522	530
529	542	550
551	602	610
611	622	630
631	642	650
651	702	710
711	722	730
731	742	750
751	802	810

Route 18 SUN Southbound

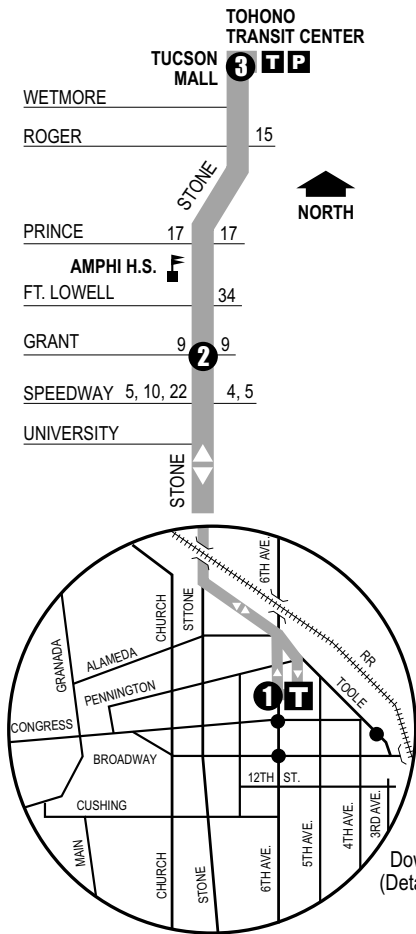
Downtown - Ronstadt Ctr.	6th Ave. at 29th St.	Laos Transit Center
3	2	1
635	642	654
655	702	714
715	722	734
735	742	754
755	802	814
815	822	834
835	842	854
854	901	913
915	923	936
935	943	956
955	1003	1016
1015	1023	1036
1035	1043	1056
1055	1103	1116
1115	1123	1136
1135	1143	1156
1155	1203	1216
1215	1223	1236
1235	1243	1256
1255	103	116
115	123	136
135	143	156
155	203	216
215	223	236
235	243	256
255	303	316
315	323	336
335	343	356
355	403	416
415	423	436
435	443	456
455	503	516
515	523	536
535	543	556
555	603	616
615	622	634
635	642	654
655	702	714
715	722	734
735	742	754
755	802	814
815	822	834

**Our Customer Service
Representatives are ready to help
you with questions & trip planning.**

Weekdays: 6 a.m. - 7 p.m.
Weekends: 8 a.m. - 5 p.m.
(520) 792-9222
Email: SunTranInfo@tucsonaz.gov



Route 19
STONE



- Tohono Tadaí Transit Center
- Funtasticks
- Tucson Mall
- Amphi High School
- Pima Community College (PCC)–Downtown (Centro)
- Downtown (Centro)
- Ronstadt Transit Center

- T** Ronstadt Transit Center (Centro de Tránsito)
Connecting to/(Conexión a):
Sun Tran — 1,2,3,4,6,7,8,10,12,16,18,21,22,23,25
Sun Express — 23X,101X,102X AM, 103X, 104X, 105X,107X,109X,110X
Sun Link streetcar
Sun Shuttle — 421
- T** Tohono Transit Center (Centro de Tránsito)
Connecting to/(Conexión a):
Sun Tran — 6,15,16,17,34,61
Sun Shuttle — 412
- P** Park & Ride Lot (Estacione y Viaje)
South of Tohono
Tadaí Transit Center Stone/Wetmore
- SL** Sun Link Transfer Point (Puntos de Transbordo a Sun Link)
● Sun Link stops (paradas de Sun Link)

Route 19 M-F / Northbound

Route 19 M-F / Southbound

Downtown - Ronstadt Ctr. 1	Stone at Grant 2	Tohono Tadaí Transit Ctr. P	Tohono Tadaí Transit Ctr. P	Stone at Grant 2	Downtown - Ronstadt Ctr. 1
530	539	549	532	543	555
600	609	619	602	613	625
630	639	649	632	643	655
700	710	721	700	712	725
730	740	751	730	742	755
800	810	821	800	812	825
830	840	851	830	842	855
900	910	921	900	912	925
930	940	951	930	942	955
1000	1010	1021	1000	1012	1025
1030	1040	1051	1030	1042	1055
1100	1110	1121	1100	1112	1125
1130	1140	1151	1130	1142	1155
1200	1210	1221	1200	1212	1225
1230	1240	1251	1230	1242	1255
100	110	121	100	112	125
130	140	151	130	142	155
200	210	221	200	212	225
230	240	251	230	242	255
300	310	321	300	312	325
330	340	351	330	342	355
400	410	421	400	412	425
430	440	451	430	442	455
500	510	521	500	512	525
530	540	551	530	542	555
600	610	621	600	612	625
630	640	651	630	642	655
700	709	719	732	743	755
800	809	819	832	843	855
900	909	919	932	943	955
1000	1009	1019	1032	1043	1055
1100	1109	1119			

Route 19 SAT / Northbound

1	2	3
Downtown - Ronstadt Ctr.	Stone at Grant	Tohono Tadaai Transit Ctr.
715	725	736
745	755	806
815	825	836
845	855	906
915	925	937
945	955	1007
1015	1025	1037
1045	1055	1107
1115	1125	1137
1145	1155	1207
1215	1225	1237
1245	1255	107
115	125	137
145	155	207
215	225	237
245	255	307
315	325	337
345	355	407
415	425	437
445	455	507
515	525	537
615	625	636
715	725	736
815	825	836
915	925	936

Route 19 SAT / Southbound

3	2	1
Tohono Tadaai Transit Ctr.	Stone at Grant	Downtown - Ronstadt Ctr.
647	659	710
747	759	810
817	829	840
845	858	910
915	928	940
945	958	1010
1015	1028	1040
1045	1058	1110
1115	1128	1140
1145	1158	1210
1215	1228	1240
1245	1258	110
115	128	140
145	158	210
215	228	240
245	258	310
315	328	340
345	358	410
415	428	440
445	458	510
515	528	540
547	559	610
647	659	710
747	759	810
847	859	910

Route 19 SUN / Northbound

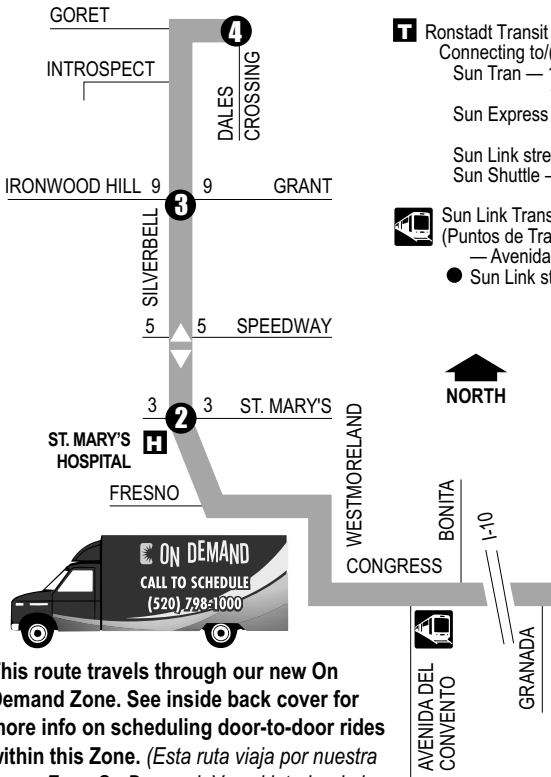
1	2	3
645	654	704
745	754	804
845	854	904
945	954	1004
1045	1054	1104
1145	1154	1204
1245	1254	104
145	154	204
245	254	304
345	354	404
445	454	504
545	554	604
645	654	704
745	754	804

Route 19 SUN / Southbound

3	2	1
717	730	740
817	830	840
917	930	940
1017	1030	1040
1117	1130	1140
1217	1230	1240
117	130	140
217	230	240
317	330	340
417	430	440
517	530	540
617	630	640
717	730	740
817	830	840



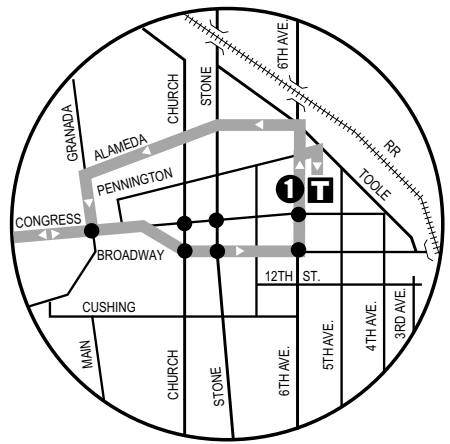
Route 21
W. CONGRESS/SILVERBELL



This route travels through our new On Demand Zone. See inside back cover for more info on scheduling door-to-door rides within this Zone. *(Esta ruta viaja por nuestra nueva Zona On Demand. Vea el interior de la contraportada para más información en reservar viajes de puerta a puerta dentro de esta Zona.)*

- T** Ronstadt Transit Center (Centro de Tránsito)
Connecting to/(Conexión a):
Sun Tran — 1,2,3,4,6,7,8,10,12,16,18,19,22,23,25
Sun Express — 23X,101X,102X AM, 103X,104X,105X,107X,109X,110X
Sun Link streetcar
Sun Shuttle — 421
- 🚏** Sun Link Transfer Point (Puntos de Transbordo a Sun Link)
— Avenida del Convento/Congress
● Sun Link stops (paradas de Sun Link)

- Downtown (Centro)**
Pima County Government
Ronstadt Transit Center
Joel D Valdez Main Library
Special Services Office
ADA Eligibility Office
City Hall
Tucson Museum of Art
El Rio Community Health Center
St. Mary's Hospital
Silverbell Post Office



Downtown Detail (Detalle del Centro)

Route 21 M-F / Northbound

Downtown - Ronstadt Ctr.	Silverbell at St. Mary's	Silverbell at Grant	Goret at Dale's Crossing
1	2	3	4
615	625	631	634
645	655	701	704
715	727	734	737
745	757	804	807
815	827	834	837
845	857	904	907
915	927	934	937
945	957	1004	1007
1015	1027	1034	1037
1045	1057	1104	1107
1115	1127	1134	1137
1145	1157	1204	1207
1215	1227	1234	1237
1245	1257	104	107
115	127	134	137
145	157	204	207
215	227	234	237
245	257	304	307
315	327	334	337
345	357	404	407
415	427	434	437
445	457	504	507
515	527	534	537
545	557	604	607
615	625	631	634
645	655	701	704
745	755	801	804
845	855	901	904
945	955	1001	1004

Route 21 M-F / Southbound

Goret at Dale's Crossing	Silverbell at Grant	Silverbell at St. Mary's	Downtown - Ronstadt Ctr.
4	3	2	1
637	640	645	655
707	710	716	727
739	742	748	759
809	812	818	829
839	842	848	859
909	912	918	929
939	942	948	959
1009	1012	1018	1029
1039	1042	1048	1059
1109	1112	1118	1129
1139	1142	1148	1159
1209	1212	1218	1229
1239	1242	1248	1259
109	112	118	129
139	142	148	159
209	212	218	229
241	244	250	301
311	314	320	331
341	344	350	401
411	414	420	431
441	444	450	501
511	514	520	531
541	544	550	601
611	614	620	631
638	641	647	658
708	711	716	726
808	811	816	826
908	911	916	926
1008	1011	1016	1026

Route 21 SAT / Northbound

	1	2	3	4
	Downtown - Ronstadt Ctr.	Silverbell at St. Mary's	Silverbell at Grant	Gorel at Dales Crossing
625	636	642	645	
655	706	712	715	
725	736	742	745	
755	806	812	815	
825	836	842	845	
855	906	912	915	
925	936	942	945	
955	1006	1012	1015	
1025	1036	1042	1045	
1055	1106	1112	1115	
1125	1136	1142	1145	
1155	1206	1212	1215	
1225	1236	1242	1245	
1255	106	112	115	
125	136	142	145	
155	206	212	215	
225	236	242	245	
255	306	312	315	
325	336	342	345	
355	406	412	415	
425	436	442	445	
455	506	512	515	
525	536	542	545	
555	606	612	615	
625	636	642	645	
655	706	712	715	
725	736	742	745	
825	836	842	845	

Route 21 SAT / Southbound

	4	3	2	1
	Gorel at Dales Crossing	Silverbell at Grant	Silverbell at St. Mary's	Downtown - Ronstadt Ctr.
620	623	628	640	
650	653	658	710	
720	723	728	740	
750	753	758	810	
820	823	828	840	
850	853	858	910	
920	923	928	940	
950	953	958	1010	
1020	1023	1028	1040	
1050	1053	1058	1110	
1120	1123	1128	1140	
1150	1153	1158	1210	
1220	1223	1228	1240	
1250	1253	1258	110	
120	123	128	140	
150	153	158	210	
220	223	228	240	
250	253	258	310	
320	323	328	340	
350	353	358	410	
420	423	428	440	
450	453	458	510	
520	523	528	540	
550	553	558	610	
620	623	628	640	
650	653	658	710	
720	723	728	740	
750	753	758	810	
850	853	858	910	

Route 21 SUN / Northbound

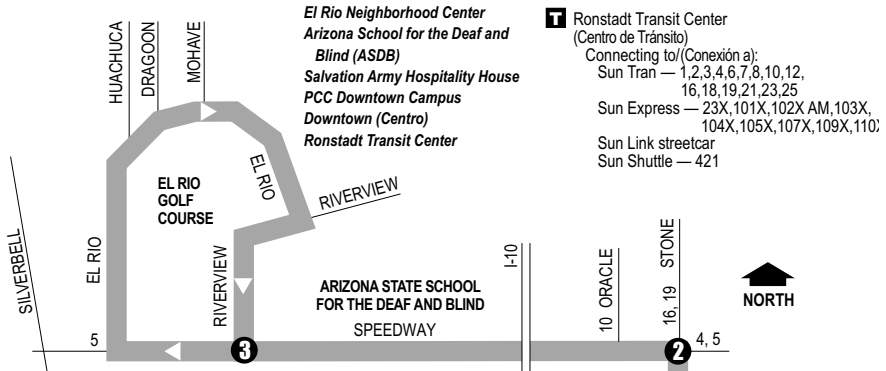
	1	2	3	4
725	736	742	745	
755	806	812	815	
825	836	842	845	
855	906	912	915	
925	936	942	945	
955	1006	1012	1015	
1025	1036	1042	1045	
1055	1106	1112	1115	
1125	1136	1142	1145	
1155	1206	1212	1215	
1225	1236	1242	1245	
1255	106	112	115	
125	136	142	145	
155	206	212	215	
225	236	242	245	
255	306	312	315	
325	336	342	345	
355	406	412	415	
425	436	442	445	
455	506	512	515	
525	536	542	545	
555	606	612	615	
625	636	642	645	
655	706	712	715	
755	806	812	815	

Route 21 SUN / Southbound

	4	3	2	1
720	723	728	740	
750	753	758	810	
820	823	828	840	
850	853	858	910	
920	923	928	940	
950	953	958	1010	
1020	1023	1028	1040	
1050	1053	1058	1110	
1120	1123	1128	1140	
1150	1153	1158	1210	
1220	1223	1228	1240	
1250	1253	1258	110	
120	123	128	140	
150	153	158	210	
220	223	228	240	
250	253	258	310	
320	323	328	340	
350	353	358	410	
420	423	428	440	
450	453	458	510	
520	523	528	540	
550	553	558	610	
620	623	628	640	
650	653	658	710	
720	723	728	740	
820	823	828	840	

**Route
22**

EL RIO/W. SPEEDWAY

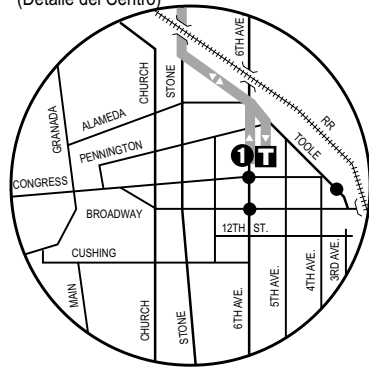


El Rio Neighborhood Center
Arizona School for the Deaf and Blind (ASDB)
Salvation Army Hospitality House
PCC Downtown Campus
Downtown (Centro)
Ronstadt Transit Center

T Ronstadt Transit Center (Centro de Tránsito)
Conectando to/Conexión a):
Sun Tran — 1,2,3,4,6,7,8,10,12,16,18,19,21,23,25
Sun Express — 23X,101X,102X AM,103X,104X,105X,107X,109X,110.
Sun Link streetcar
Sun Shuttle — 421



This route travels through our new On Demand Zone. See inside back cover for more info on scheduling door-to-door rides within this Zone. (Esta ruta viaja por nuestra nueva Zona On Demand. Vea el interior de la contraportada para más información en reservar viajes de puerta a puerta dentro de esta Zona.)



Route 22 M-F Northbound

1	2	3
6th Ave. at Pennington	Speedway at Stone	Riverview at Speedway
—	—	—
545	548	558
625	629	639
655	659	709
745	749	800
815	819	830
855	859	910
925	929	940
1005	1009	1020
1035	1039	1050
1115	1119	1130
1145	1149	1200
1225	1229	1240
1255	1259	110
135	139	150
205	209	220
245	249	300
315	319	330
355	359	410
425	429	440
505	509	520
535	539	550
615	619	629
645	649	659
725	728	738
755	758	808
835	838	848
905	908	918
945	948	958
1015	1018	1028
1055	1058	1108

Route 22 M-F Southbound

3	2	1
Riverview at Speedway	Stone at Speedway	6th Ave. at Pennington
528	531	535
558	601	605
639	643	648
709	713	718
800	804	809
830	834	839
910	914	919
940	944	949
1020	1024	1029
1050	1054	1059
1130	1134	1139
1200	1204	1209
1240	1244	1249
110	114	119
150	154	159
220	224	229
300	304	309
330	334	339
410	414	419
440	444	449
520	524	529
550	554	559
629	633	638
659	703	708
738	741	745
808	811	815
848	851	855
918	921	925
958	1001	1005
1028	1031	1035

Route 22 SAT Northbound

1	2	3
6th Ave. at Pennington	Speedway at Stone	Riverview at Speedway
600	605	616
700	705	716
800	805	816
900	905	916
1000	1005	1016
1100	1105	1116
1200	1205	1216
100	105	116
200	205	216
300	305	316
400	405	416
500	505	516
600	605	616
700	705	716
800	805	816
900	905	916

Route 22 SAT Southbound

3	2	1
Riverview at Speedway	Stone at Speedway	6th Ave. at Pennington
616	620	625
716	720	725
816	820	825
916	920	925
1016	1020	1025
1116	1120	1125
1216	1220	1225
116	120	125
216	220	225
316	320	325
416	420	425
516	520	525
616	620	625
716	720	725
816	820	825

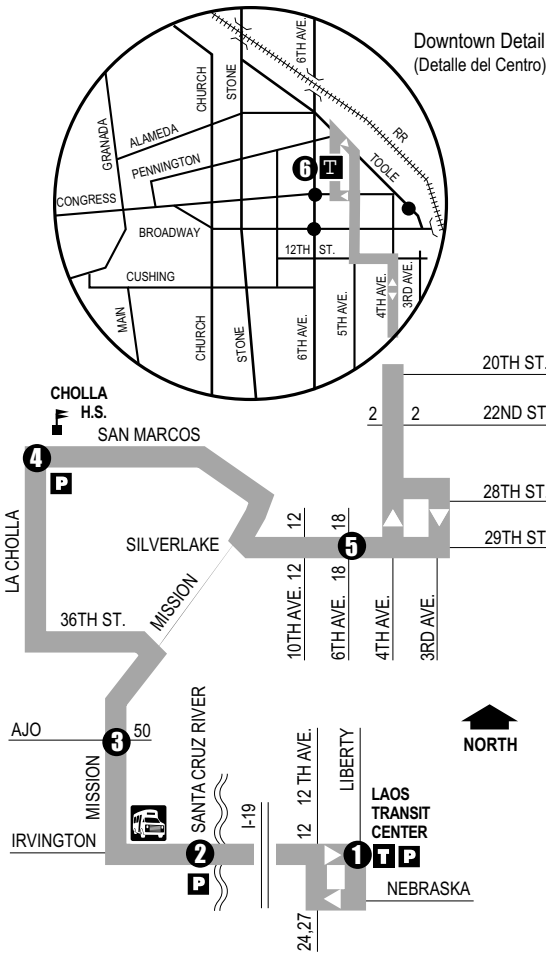
Route 22 SUN Northbound

1	2	3
700	705	716
800	805	816
900	905	916
1000	1005	1016
1100	1105	1116
1200	1205	1216
100	105	116
200	205	216
300	305	316
400	405	416
500	505	516
600	605	616
700	705	716
800	805	816

Route 22 SUN Southbound

3	2	1
716	720	725
816	820	825
916	920	925
1016	1020	1025
1116	1120	1125
1216	1220	1225
116	120	125
216	220	225
316	320	325
416	420	425
516	520	525
616	620	625
716	720	725
816	820	825

Route 23 MISSION



- Downtown (Centro)**
Ronstadt Transit Center
La Frontera Center
South Tucson
Pima County Service Center
Cholla High School
Archer Neighborhood Center
Kennedy Park
Spectrum Mall
Laos Transit Center
El Pueblo Neighborhood Center
Tucson Rodeo Grounds

- P** Park & Ride Lots (Estacione y Viaje)
 Laos Transit Center/Irvington
 Irvington/Santa Cruz River
 La Cholla/San Marcos
- T** Ronstadt Transit Center (Centro de Tránsito)
 Connecting to/(Conexión a):
 Sun Tran — 1,2,3,4,6,7,8,10,12,16,18,19,21,22,25
 Sun Express — 101X,102X AM, 103X, 104X,
 105X,107X,109X,110X
 Sun Link streetcar
 Sun Shuttle — 421
- T** Laos Transit Center (Centro de Tránsito)
 Connecting to/(Conexión a):
 Sun Tran — 2,11,12,18,24,25,26,27,29,50
 Sun Express — 203X,204X
 Sun Shuttle — 421,430,440,486
- Sun Link Transfer Point
 (Puntos de Transbordo a Sun Link)
 ● Sun Link stops (paradas de Sun Link)
- Sun Shuttle Transfer Point
 (Puntos de Transbordo a Sun Shuttle)
 Route 430 — Irvington at Mission

Route 23 M-F / Northbound

Laos Transit Center	Irvington at Santa Cruz River	Mission at Ajo	San Marcos at La Cholla	29th St. at 6th Ave.	Downtown - Ronstadt Ctr.
457	504	512	521	531	540
526	533	541	550	601	610
556	603	611	620	631	640
623	631	639	648	700	710
653	701	709	718	730	740
723	731	739	748	800	810
753	801	809	818	830	840
823	831	839	848	900	910
853	901	909	918	930	940
923	931	939	948	1000	1010
953	1001	1009	1018	1030	1040
1023	1031	1039	1048	1100	1110
1053	1101	1109	1118	1130	1140
1123	1131	1139	1148	1200	1210
1153	1201	1209	1218	1230	1240
1222	1230	1238	1248	100	110
1252	100	108	118	130	140
122	130	138	148	200	210
152	200	208	218	230	240
222	230	238	248	300	310
252	300	308	318	330	340
321	330	339	348	400	410
351	400	409	418	430	440
421	430	439	448	500	510
451	500	509	518	530	540
525	533	541	550	601	610
555	603	611	620	631	640
627	634	642	651	701	710
657	704	712	721	731	740
727	734	742	751	801	810
757	804	812	821	831	840
827	834	842	851	901	910
927	934	942	951	1001	1010

Route 23 M-F / Southbound

Downtown - Ronstadt Ctr.	29th St. at 6th Ave.	San Marcos at La Cholla	Mission at Ajo	Irvington at Santa Cruz River	Laos Transit Center
515	528	538	548	555	600
545	558	608	618	625	630
615	629	639	650	658	704
645	659	709	720	728	734
715	730	741	753	801	807
745	800	811	823	831	837
815	830	841	853	901	907
845	900	911	923	931	937
915	930	941	953	1001	1007
945	1000	1011	1023	1031	1037
1015	1030	1041	1053	1101	1107
1045	1100	1111	1123	1131	1137
1115	1130	1141	1153	1201	1207
1145	1200	1211	1223	1231	1237
1215	1230	1241	1253	101	107
1245	100	111	123	131	137
115	130	141	153	201	207
145	200	211	223	231	237
215	230	241	253	301	307
245	300	311	323	331	337
315	330	341	353	401	407
345	400	411	423	431	437
415	431	442	454	502	508
445	501	512	524	532	538
515	531	542	554	602	608
545	601	612	624	632	638
615	629	639	650	658	704
645	659	709	720	728	734
715	728	738	748	755	800
815	828	838	848	855	900
915	928	938	948	955	1000
1015	1028	1038	1048	1055	1100

Route 23 SAT / Northbound

Laos Transit Center	Irvington at Santa Cruz River	Mission at Ajo	San Marcos at La Cholla	29th St. at 6th Ave.	Downtown - Ronstadt Ctr.
657	704	712	721	731	740
757	804	812	821	831	840
853	901	909	918	930	940
953	1001	1009	1018	1030	1040
1053	1101	1109	1118	1130	1140
1153	1201	1209	1218	1230	1240
1253	101	109	118	130	140
153	201	209	218	230	240
253	301	309	318	330	340
353	401	409	418	430	440
453	501	509	518	530	540
557	604	612	621	631	640
657	704	712	721	731	740
757	804	812	821	831	840

Route 23 SAT / Southbound

Downtown - Ronstadt Ctr.	29th St. at 6th Ave.	San Marcos at La Cholla	Mission at Ajo	Irvington at Santa Cruz River	Laos Transit Center
745	758	808	818	825	830
845	858	908	918	925	930
945	959	1009	1020	1028	1034
1045	1059	1109	1120	1128	1134
1145	1159	1209	1220	1228	1234
1245	1259	109	120	128	134
145	159	209	220	228	234
245	259	309	320	328	334
345	359	409	420	428	434
445	459	509	520	528	534
545	559	609	620	628	634
645	658	708	718	725	730
745	758	808	818	825	830
845	858	908	918	925	930

Route 23 SUN / Northbound

Laos Transit Center	Irvington at Santa Cruz River	Mission at Ajo	San Marcos at La Cholla	29th St. at 6th Ave.	Downtown - Ronstadt Ctr.
757	804	812	821	831	840
853	901	909	918	930	940
953	1001	1009	1018	1030	1040
1053	1101	1109	1118	1130	1140
1153	1201	1209	1218	1230	1240
1253	101	109	118	130	140
153	201	209	218	230	240
253	301	309	318	330	340
353	401	409	418	430	440
453	501	509	518	530	540
557	604	612	621	631	640
657	704	712	721	731	740

Route 23 SUN / Southbound

Downtown - Ronstadt Ctr.	29th St. at 6th Ave.	San Marcos at La Cholla	Mission at Ajo	Irvington at Santa Cruz River	Laos Transit Center
745	758	808	818	825	830
845	858	908	918	925	930
945	959	1009	1020	1028	1034
1045	1059	1109	1120	1128	1134
1145	1159	1209	1220	1228	1234
1245	1259	109	120	128	134
145	159	209	220	228	234
245	259	309	320	328	334
345	359	409	420	428	434
445	459	509	520	528	534
545	559	609	620	628	634
645	658	708	718	725	730
745	758	808	818	825	830

NEW Sun Shuttle service in Picture Rocks! Route 414P

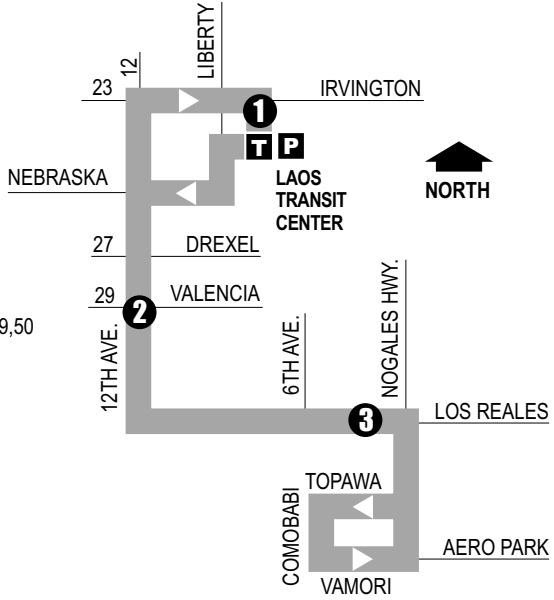
Download the Trip Shot app!

Visit Suntran.com/sunshuttle or call (520) 792-9222

Route 24
12TH AVENUE

Roy Laos Transit Center
Tucson Rodeo Grounds
El Pueblo Neighborhood Center
Desert Diamond Casino

- P** Park & Ride Lot (Estacione y Viaje)
Laos Transit Center/Irvington
- T** Laos Transit Center (Centro de Tránsito)
Connecting to/(Conexión a):
Sun Tran — 2, 11, 12, 18, 23, 26, 25, 27, 29, 50
Sun Express — 203X, 204X
Sun Shuttle — 421, 430, 440, 486



Route 24 M-F Circular

Laos Transit Center	12th Ave. at Valencia	Los Reales at Nogales Hwy.	12th Ave. at Valencia	Laos Transit Center
420	427	432	443	449
520	527	532	543	549
619	627	632	643	650
648	656	701	712	719
718	726	732	744	752
748	756	802	814	822
818	826	832	844	852
848	856	902	914	922
918	926	932	944	952
948	956	1002	1014	1022
1018	1026	1032	1044	1052
1048	1056	1102	1114	1122
1118	1126	1132	1144	1152
1148	1156	1202	1214	1222
1218	1226	1232	1244	1252
1248	1256	102	114	122
118	126	132	144	152
148	156	202	214	222
218	226	232	244	252
248	256	302	314	322
318	326	332	344	352
348	356	402	414	422
418	426	432	444	452
448	456	502	514	522
518	526	532	544	552
549	557	603	615	623
619	627	632	643	650
650	658	703	714	721
750	758	803	814	820
850	858	903	914	920

Route 24 SAT Circular

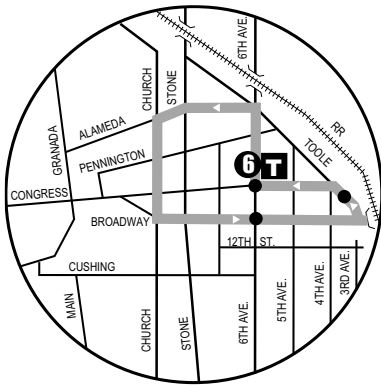
Laos Transit Center	12th Ave. at Valencia	Los Reales at Nogales Hwy.	12th Ave. at Valencia	Laos Transit Center
636	645	650	701	709
736	745	750	801	809
836	845	850	901	909
936	945	950	1001	1009
1036	1045	1050	1101	1109
1136	1145	1150	1201	1209
1236	1245	1250	101	109
136	145	150	201	209
236	245	250	301	309
336	345	350	401	409
436	445	450	501	509
536	545	550	601	609
636	645	650	701	709
736	745	750	801	809
836	845	850	901	909

Route 24 SUN Circular

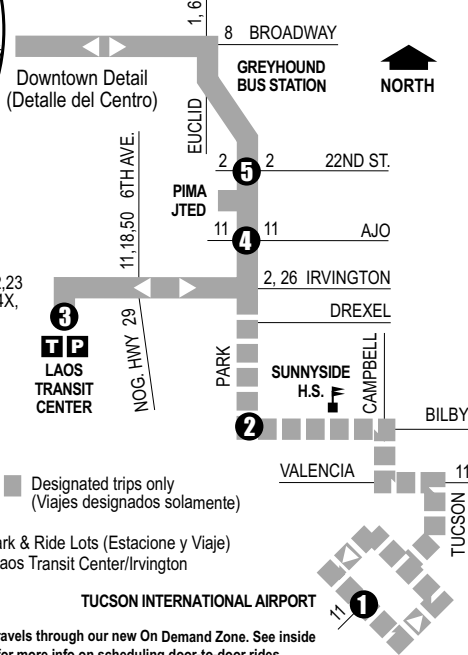
1	2	3	2	1
736	745	750	801	809
836	845	850	901	909
936	945	950	1001	1009
1036	1045	1050	1101	1109
1136	1145	1150	1201	1209
1236	1245	1250	101	109
136	145	150	201	209
236	245	250	301	309
336	345	350	401	409
436	445	450	501	509
536	545	550	601	609
646	655	700	711	719
746	755	800	811	819

Route 25

S. PARK AVENUE



- Downtown (Centro)
 - Ronstadt Transit Center
 - Greyhound Bus Station
 - Innovation Tech H.S. (Pima JTED)
 - Tucson Marketplace
 - La Frontera Center
- DES at Park/Irvington
 - Roy Laos Transit Center
 - El Pueblo Neighborhood Center
 - Tucson Rodeo Grounds
 - Sunnyside High School
 - Tucson International Airport



- T** Ronstadt Transit Center (Centro de Tránsito)
 - Connecting to/(Conexión a):
 - Sun Tran — 1,2,3,4,6,7,8,10,12,16,18,19,21,22,23
 - Sun Express — 23X,101X,102X AM, 103X, 104X, 105X,107X,109X,110X
 - Sun Link streetcar
 - Sun Shuttle — 421
- T** Laos Transit Center (Centro de Tránsito)
 - Connecting to/(Conexión a):
 - Sun Tran — 2,11,12,18,23,24,26,27,29,50
 - Sun Express — 203X,204X
 - Sun Shuttle — 421,430,440,486
- TL** Sun Link Transfer Point (Puntos de Transbordo a Sun Link)
 - University/Euclid
- Sun Link stops (paradas de Sun Link)

Designated trips only (Viajes designados solamente)

P Park & Ride Lots (Estacione y Viaje) Laos Transit Center/Irvington



This route travels through our new On Demand Zone. See inside back cover for more info on scheduling door-to-door rides within this Zone. (Esta ruta viaja por nuestra nueva Zona On Demand. Vea el interior de la contraportada para más información en reservar viajes de puerta a puerta dentro de esta Zona.)

Route 25 M-F / Northbound

Tucson Airport	Park at Bilby	Laos Transit Center	Park at Ajo	Park at 22nd St.	6th Ave. at Pennington
1	2	3	4	5	6
411	422	432	440	448	455
441	452	502	510	518	525
511	522	532	540	548	555
538	550	601	609	617	625
608	620	631	639	647	655
637	649	700	709	717	725
707	719	730	739	747	755
737	749	800	809	817	825
807	819	830	839	847	855
837	849	900	909	917	925
907	919	930	939	947	955
937	949	1000	1009	1017	1025
1007	1019	1030	1039	1047	1055
1037	1049	1100	1109	1117	1125
1107	1119	1130	1139	1147	1155
1137	1149	1200	1209	1217	1225
1207	1219	1230	1239	1247	1255
1237	1249	100	109	117	125
104	117	128	139	147	155
134	147	158	209	217	225
204	217	228	239	247	255
234	247	258	309	317	325
304	317	328	339	347	355
332	345	357	408	416	425
402	415	427	438	446	455
432	445	457	508	516	525
502	515	527	538	546	555
537	549	600	609	617	625
607	619	630	639	647	655
641	652	702	710	718	725
711	722	732	740	748	755
741	752	802	810	818	825
841	852	902	910	918	925
941	952	1002	1010	1018	1025
1041	1052	1102	1110	1118	1125

Route 25 M-F / Southbound

6th Ave. at Pennington	Park at 22nd St.	Park at Ajo	Laos Transit Center	Bilby At Park	Tucson Airport
6	5	4	3	2	1
530	540	547	555	605	616
600	610	618	627	638	650
630	640	648	657	708	720
700	710	718	727	738	750
730	740	748	757	808	820
800	810	818	827	838	850
830	840	848	857	908	920
900	911	919	928	939	951
930	941	949	958	1009	1021
1000	1011	1019	1028	1039	1051
1030	1041	1049	1058	1109	1121
1100	1111	1119	1128	1139	1151
1130	1141	1149	1158	1209	1221
1200	1211	1219	1228	1239	1251
1230	1241	1249	1258	109	121
100	111	119	128	139	151
130	141	149	158	209	221
200	211	219	228	239	251
230	241	249	258	309	321
300	311	319	328	339	351
330	341	349	358	409	421
400	411	419	428	439	451
430	441	449	458	509	521
500	511	519	528	539	551
530	541	549	558	609	621
600	610	618	627	638	650
630	640	648	657	708	720
700	710	717	725	735	746
730	740	747	755	805	816
830	840	847	855	905	916
930	940	947	955	1005	1016
1030	1040	1047	1055	1105	1116

Route 25 SAT / Northbound

Tucson Airport	Park at Billy	Laos Transit Center	Park at Ajo	Park at 22nd St.	6th Ave. at Pennington
547	554	605	611	618	625
—	—	635	641	648	655
647	654	705	711	718	725
—	—	735	741	748	755
747	754	805	811	818	825
—	—	835	841	848	855
843	850	903	910	917	925
—	—	933	940	947	955
943	950	1003	1010	1017	1025
—	—	1033	1040	1047	1055
1043	1050	1103	1110	1117	1125
—	—	1133	1140	1147	1155
1143	1150	1203	1210	1217	1225
—	—	1233	1240	1247	1255
1243	1250	103	110	117	125
—	—	133	140	147	155
143	150	203	210	217	225
—	—	233	240	247	255
243	250	303	310	317	325
—	—	333	340	347	355
343	350	403	410	417	425
—	—	433	440	447	455
447	454	505	511	518	525
—	—	535	541	548	555
547	554	605	611	618	625
—	—	635	641	648	655
647	654	705	711	718	725
—	—	735	741	748	755
747	754	805	811	818	825
—	—	835	841	848	855

Route 25 SAT / Southbound

6th Ave. at Pennington	Park at 22nd St.	Park at Ajo	Laos Transit Center	Billy At Park	Tucson Airport
630	639	646	653	702	712
700	709	716	723	—	—
730	739	746	753	802	812
800	809	816	823	—	—
830	839	846	853	902	912
900	910	918	926	—	—
930	940	948	956	1006	1017
1000	1010	1018	1026	—	—
1030	1040	1048	1056	1106	1117
1100	1110	1118	1126	—	—
1130	1140	1148	1156	1206	1217
1200	1210	1218	1226	—	—
1230	1240	1248	1256	106	117
100	110	118	126	—	—
130	140	148	156	206	217
200	210	218	226	—	—
230	240	248	256	306	317
300	310	318	326	—	—
330	340	348	356	406	417
400	410	418	426	—	—
430	440	448	456	506	517
500	509	516	523	—	—
530	539	546	553	602	612
600	609	616	623	—	—
630	639	646	653	702	712
700	709	716	723	—	—
730	739	746	753	802	812
800	809	816	823	—	—
830	839	846	853	902	912

Route 25 SUN / Northbound

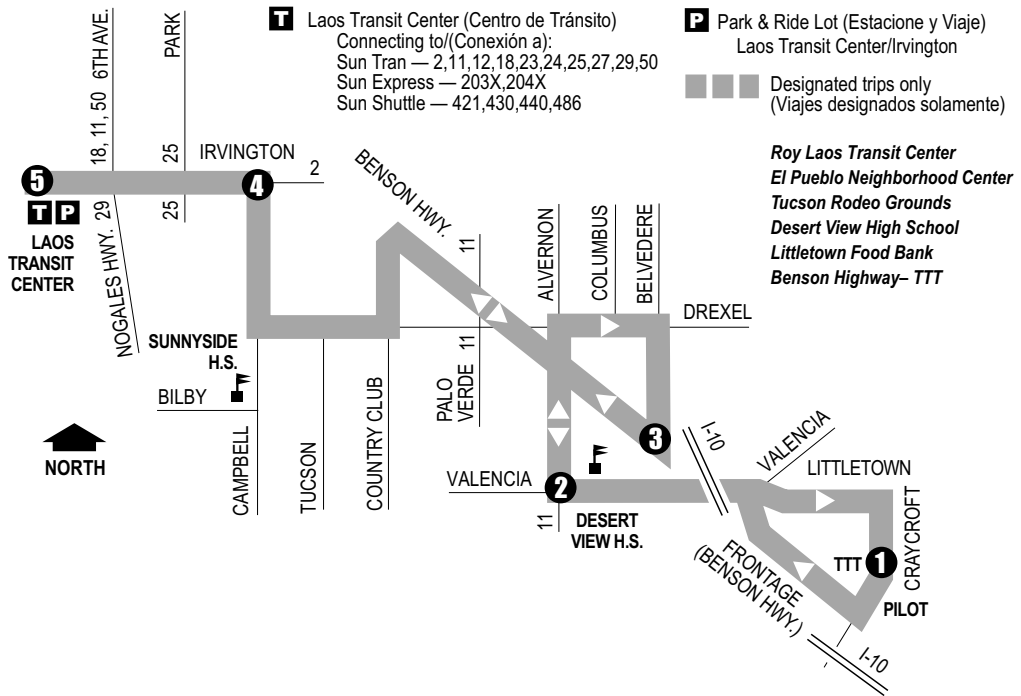
Tucson Airport	Park at Billy	Laos Transit Center	Park at Ajo	Park at 22nd St.	6th Ave. at Pennington
632	639	650	656	703	710
732	739	750	756	803	810
828	835	848	855	902	910
928	935	948	955	1002	1010
1028	1035	1048	1055	1102	1110
1128	1135	1148	1155	1202	1210
1228	1235	1248	1255	102	110
128	135	148	155	202	210
228	235	248	255	302	310
328	335	348	355	402	410
432	439	450	456	503	510
532	539	550	556	603	610
632	639	650	656	703	710
732	739	750	756	803	810

Route 25 SUN / Southbound

6th Ave. at Pennington	Park at 22nd St.	Park at Ajo	Laos Transit Center	Billy At Park	Tucson Airport
715	724	731	738	747	757
815	824	831	838	847	857
915	925	933	941	951	1002
1015	1025	1033	1041	1051	1102
1115	1125	1133	1141	1151	1202
1215	1225	1233	1241	1251	102
115	125	133	141	151	202
215	225	233	241	251	302
315	325	333	341	351	402
415	425	433	441	451	502
515	524	531	538	547	557
615	624	631	638	647	657
715	724	731	738	747	757
815	824	831	838	847	857



Route 26
BENSON HIGHWAY



Route 26 M-F / Westbound

Route 26 M-F / Eastbound

1	2	3	4	5
502	506	520	525	
602	607	622	628	
632	637	652	658	
702	707	723	729	
732	737	753	759	
802	807	823	829	
832	837	853	859	
902	907	923	929	
932	937	953	959	
1002	1007	1023	1029	
1032	1037	1053	1059	
1102	1107	1123	1129	
1132	1137	1153	1159	
1202	1207	1223	1229	
1232	1237	1253	1259	
102	107	123	129	
132	137	153	159	
202	207	223	229	
232	237	253	259	
302	307	323	329	
332	337	353	359	
402	407	423	429	
432	437	453	459	
502	507	523	529	
532	537	553	559	
602	607	622	628	
632	637	652	658	
702	706	720	725	
732	736	750	755	
802	806	820	825	
902	906	920	925	
1002	1006	1020	1025	

5	4	3	2	1
532	536	551	556	602
629	634	650	656	702
659	704	720	726	732
727	733	750	756	802
757	803	820	826	832
827	833	850	856	902
857	903	920	926	932
927	933	950	956	1002
957	1003	1020	1026	1032
1027	1033	1050	1056	1102
1057	1103	1120	1126	1132
1127	1133	1150	1156	1202
1157	1203	1220	1226	1232
1227	1233	1250	1256	102
1257	103	120	126	132
127	133	150	156	202
157	203	220	226	232
227	233	250	256	302
257	303	320	326	332
327	333	350	356	402
357	403	420	426	432
426	432	450	456	502
456	502	520	526	532
526	532	550	556	602
556	602	620	626	632
629	635	651	656	702
701	706	721	726	732
731	736	751	756	802
831	836	851	856	902
931	936	951	956	1002
1031	1036	1051	1056	1102

Route 26 SAT / Westbound

1	2	4	5
603	608	623	629
703	708	723	729
803	808	823	829
903	908	924	930
1003	1008	1024	1030
1103	1108	1124	1130
1203	1208	1224	1230
103	108	124	130
203	208	224	230
303	308	324	330
403	408	424	430
503	508	523	529
603	608	623	629
703	708	723	729
803	808	823	829
903	908	923	929

Route 26 SAT / Eastbound

5	4	3	2	1
528	535	550	555	603
628	635	650	655	703
728	735	750	755	803
825	833	849	854	903
925	933	949	954	1003
1025	1033	1049	1054	1103
1125	1133	1149	1154	1203
1225	1233	1249	1254	103
125	133	149	154	203
225	233	249	254	303
325	333	349	354	403
428	435	450	455	503
528	535	550	555	603
628	635	650	655	703
728	735	750	755	803
828	835	850	855	903

Route 26 SUN / Westbound

1	2	4	5
703	708	723	729
803	808	823	829
903	908	924	930
1003	1008	1024	1030
1103	1108	1124	1130
1203	1208	1224	1230
103	108	124	130
203	208	224	230
303	308	324	330
403	408	424	430
503	508	523	529
603	608	623	629
703	708	723	729

Route 26 SUN / Eastbound

5	4	3	2	1
628	635	650	655	703
728	735	750	755	803
825	833	849	854	903
925	933	949	954	1003
1025	1033	1049	1054	1103
1125	1133	1149	1154	1203
1225	1233	1249	1254	103
125	133	149	154	203
225	233	249	254	303
325	333	349	354	403
428	435	450	455	503
528	535	550	555	603
628	635	650	655	703

EL PUEBLO CENTER

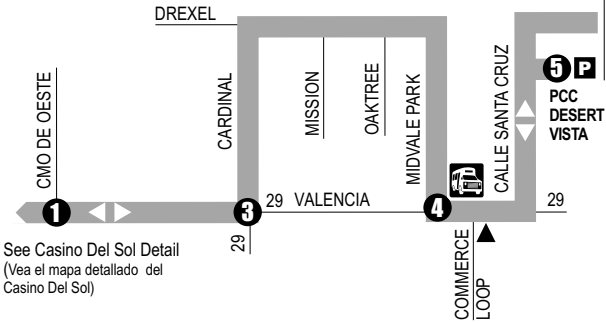
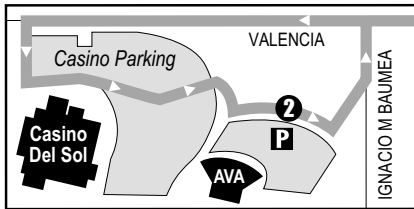




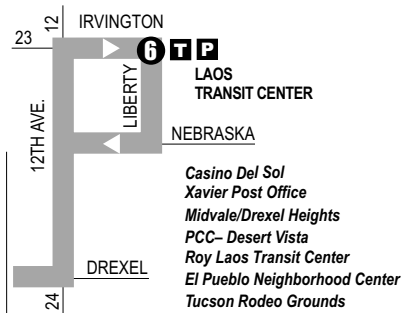
Take Routes 2, 11, 12, 18, 24, 26, 27, 29 & 50 to get there!

Route 27
MIDVALE PARK

Casino Del Sol Detail/Detalle de Casino Del Sol —



See Casino Del Sol Detail
(Vea el mapa detallado del
Casino Del Sol)



- P** Park & Ride Lots (Estacione y Viaje)
Laos Transit Center/Irvington
PCC Desert Vista Campus —
Drexel/Calle Santa Cruz
Casino del Sol/Valencia
- T** Laos Transit Center (Centro de Tránsito)
Connecting to/(Conexión a):
Sun Tran — 2,11,12,18,23,24,25,26,29,50
Sun Express — 203X,204X
Sun Shuttle — 421,430,440,486
- ▲ Route 27 does not service
Valencia/Commerce Loop SE
- Sun Shuttle Transfer Point
(Puntos de Transbordo a Sun Shuttle)
Route 440 — Valencia at Midvale Park

Route 27 M-F/Northbound

Route 27 M-F/Southbound

Valencia at Camino De Oeste	Casino Del Sol Park & Ride	Cardinal at Valencia	Valencia at Midvale Park	PCC Desert Vista	Laos Transit Center
1	2	3	4	5	6
511	516	523	535	539	546
541	546	553	605	609	616
611	616	624	636	640	647
641	646	654	706	710	717
711	716	724	737	741	749
741	746	754	807	811	819
811	816	824	837	841	849
841	846	854	907	911	919
911	916	924	937	941	949
941	946	954	1007	1011	1019
1011	1016	1024	1037	1041	1049
1041	1046	1054	1107	1111	1119
1111	1116	1124	1137	1141	1149
1141	1146	1154	1207	1211	1219
1211	1216	1224	1237	1241	1249
1241	1246	1254	107	111	119
111	116	124	137	141	149
141	146	154	207	211	219
211	216	226	239	243	253
241	246	256	309	313	323
311	316	326	339	343	353
341	346	356	409	413	423
411	416	426	439	443	453
441	446	456	509	513	523
511	516	526	539	543	553
541	546	556	609	613	623
611	616	624	636	640	649
641	646	654	706	710	719
711	716	723	735	739	747
811	816	823	835	839	847
911	916	923	935	939	947
1011	1016	1023	1035	1039	1047

Laos Transit Center	PCC Desert Vista	Midvale Park at Valencia	Valencia at Cardinal	Valencia at Camino De Oeste
6	5	4	3	1
—	—	—	—	—
532	539	544	554	601
602	609	614	624	631
629	637	642	653	701
659	707	712	723	731
729	737	742	753	801
759	807	812	823	831
827	835	840	852	900
858	906	911	923	931
928	936	941	953	1001
958	1006	1011	1023	1031
1028	1036	1041	1053	1101
1058	1106	1111	1123	1131
1128	1136	1141	1153	1201
1158	1206	1211	1223	1231
1228	1236	1241	1253	101
1258	106	111	123	131
126	134	139	151	201
156	204	209	221	231
226	234	239	251	301
256	304	309	321	331
326	334	339	351	401
356	404	409	421	431
426	434	439	451	501
456	504	509	521	531
530	538	543	554	602
559	607	612	623	631
632	639	644	654	701
732	739	744	754	801
832	839	844	854	901
932	939	944	954	1001

Route 27 SAT/Northbound

Valencia at Camino De Oeste	Casino Del Sol Park & Ride	Cardinal at Valencia	Valencia at Midvale Park	PCC Desert Vista	Laos Transit Center
1	2	3	4	5	6
731	736	743	754	759	807
831	836	843	854	859	907
931	936	945	957	1002	1011
1031	1036	1045	1057	1102	1111
1131	1136	1145	1157	1202	1211
1231	1236	1245	1257	102	111
131	136	145	157	202	211
231	236	245	257	302	311
331	336	345	357	402	411
431	436	445	457	502	511
531	536	543	554	559	607
631	636	643	654	659	707
731	736	743	754	759	807
831	836	843	854	859	907

Route 27 SAT/Southbound

Laos Transit Center	PCC Desert Vista	Midvale Park at Valencia	Valencia at Cardinal	Valencia at Camino De Oeste
6	5	4	3	1
649	657	702	712	716
749	757	802	812	816
846	854	900	912	916
947	955	1001	1013	1017
1047	1055	1101	1113	1117
1147	1155	1201	1213	1217
1247	1255	101	113	117
147	155	201	213	217
247	255	301	313	317
347	355	401	413	417
449	458	503	513	517
548	557	602	612	616
648	657	702	712	716
748	757	802	812	816
848	857	902	912	916

Route 27 SUN/Northbound

1	2	3	4	5	6
703	708	715	726	731	739
803	808	815	826	831	839
903	908	917	929	934	943
1003	1008	1017	1029	1034	1043
1103	1108	1117	1129	1134	1143
1203	1208	1217	1229	1234	1243
103	108	117	129	134	143
203	208	217	229	234	243
303	308	317	329	334	343
403	408	417	429	434	443
503	508	515	526	531	539
603	608	615	626	631	639
703	708	715	726	731	739

Route 27 SUN/Southbound

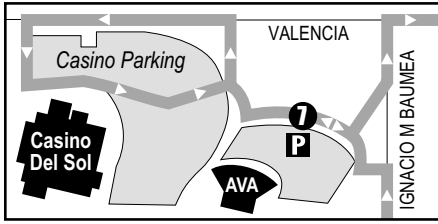
6	5	4	3	1
629	637	642	652	656
729	737	742	752	756
829	837	842	852	856
927	935	941	953	957
1027	1035	1041	1053	1057
1127	1135	1141	1153	1157
1227	1235	1241	1253	1257
127	135	141	153	157
227	235	241	253	257
327	335	341	353	357
427	435	441	453	457
528	537	542	552	556
628	637	642	652	656

SUDOKU PUZZLE

1		4				6		8
	6		1		9		4	
5								3
	8			6			7	
			7		4			
	1			2			3	
9								5
	7		5		8		1	
6		1				3		4

Route 29 VALENCIA

Casino Del Sol Detail/Detalle de Casino Del Sol



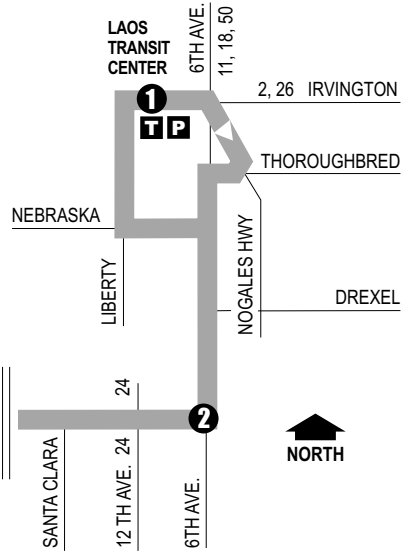
See Casino Del Sol Detail
(Vea el mapa detallado del
Casino Del Sol)



P Park & Ride Lot (Estacione y Viaje)
Laos Transit Center/Irvington
Casino del Sol/Valencia

T Laos Transit Center (Centro de Tránsito)
Connecting to/(Conexión a):
Sun Tran — 2,11,12,18,23,24,25,26,27,50
Sun Express — 203X,204X
Sun Shuttle — 421,430,440,486

Sun Shuttle Transfer Point
(Puntos de Transbordo a Sun Shuttle)
Route 440 — Valencia at Midvale Park



- Roy Laos Transit Center
- El Pueblo Neighborhood Center
- Tucson Rodeo Grounds
- Valencia Library
- Mission Post Office
- El Rio South
- Pasqua Yaqui Pueblo
- Casino of the Sun
- Casino Del Sol

Route 29 M-F / Westbound

Laos Transit Center	Valencia at 6th Ave.	Valencia at Midvale Park	Cardinal at Valencia	Tetakusim at Cmo. de Oeste	Casino Del Sol Park & Ride
1	2	3	4	5	6
535	543	551	557	610	621
605	613	621	627	640	651
635	643	651	657	710	721
705	714	723	729	742	753
735	744	753	759	812	823
805	814	823	829	842	853
835	844	853	859	912	923
905	914	923	929	942	953
935	944	953	959	1012	1023
1005	1014	1023	1029	1042	1053
1035	1044	1053	1059	1112	1123
1105	1114	1123	1129	1142	1153
1135	1144	1153	1159	1212	1223
1205	1214	1223	1229	1242	1253
1235	1244	1253	1259	112	123
105	114	123	129	142	153
135	144	153	159	212	223
205	214	223	229	242	253
235	244	253	259	312	323
305	314	323	329	342	353
335	344	353	359	412	423
405	415	425	431	444	455
435	445	455	501	514	525
505	515	525	531	544	555
535	545	555	601	614	625
605	614	623	629	642	653
705	713	721	727	740	751
805	813	821	827	840	851
905	913	921	927	940	951
1005	1013	1021	1027	1040	1051

Route 29 M-F / Eastbound

Casino Del Sol Park & Ride	Cmo. de Oeste at Casino of the Sun	Valencia at Cardinal	Valencia at Midvale Park	6th Ave. at Valencia	Laos Transit Center
1	2	3	4	5	6
537	548	559	604	611	620
607	618	629	634	641	650
635	646	657	702	710	720
705	716	727	732	740	750
735	746	757	802	810	820
805	816	827	832	840	850
835	846	857	902	910	920
905	916	927	932	940	950
935	946	957	1002	1010	1020
1005	1016	1027	1032	1040	1050
1035	1046	1057	1102	1110	1120
1105	1116	1127	1132	1140	1150
1135	1146	1157	1202	1210	1220
1205	1216	1227	1232	1240	1250
1235	1246	1257	102	110	120
105	116	127	132	140	150
135	146	157	202	210	220
205	216	227	232	240	250
235	246	257	302	310	320
305	316	327	332	340	350
334	345	356	401	410	420
404	415	426	431	440	450
434	445	456	501	510	520
504	515	526	531	540	550
536	547	558	603	611	620
606	617	628	633	641	650
708	719	730	735	742	750
808	819	830	835	842	850
908	919	930	935	942	950
1008	1019	1030	1035	1042	1050

Route 29 SAT / Westbound

Laos Transit Center	Valencia at 6th Ave.	Valencia at Midvale Park	Cardinal at Valencia	Tetakisim at Cmo. de Oeste	Casino Del Sol Park & Ride
1	2	6	4	5	7
610	618	626	632	645	655
710	718	726	732	745	755
810	818	826	832	845	855
910	919	928	934	947	958
1010	1019	1028	1034	1047	1058
1110	1119	1128	1134	1147	1158
1210	1219	1228	1234	1247	1258
110	119	128	134	147	158
210	219	228	234	247	258
310	319	328	334	347	358
410	419	428	434	447	458
510	519	528	534	547	558
610	618	626	632	645	655
710	718	726	732	745	755
810	818	826	832	845	855

Route 29 SAT / Eastbound

Casino Del Sol Park & Ride	Cmo. de Oeste at Casino of the Sun	Valencia at Cardinal	Valencia at Midvale Park	6th Ave. at Valencia	Laos Transit Center
7	6	4	6	2	1
609	619	630	635	642	650
709	719	730	735	742	750
809	819	830	835	842	850
905	916	927	932	940	950
1005	1016	1027	1032	1040	1050
1105	1116	1127	1132	1140	1150
1205	1216	1227	1232	1240	1250
105	116	127	132	140	150
205	216	227	232	240	250
305	316	327	332	340	350
405	416	427	432	440	450
505	516	527	532	540	550
609	619	630	635	642	650
709	719	730	735	742	750
809	819	830	835	842	850
909	919	930	935	942	950

Route 29 SUN / Westbound

1	2	6	4	5	7
710	718	726	732	745	755
810	818	826	832	845	855
910	919	928	934	947	958
1010	1019	1028	1034	1047	1058
1110	1119	1128	1134	1147	1158
1210	1219	1228	1234	1247	1258
110	119	128	134	147	158
210	219	228	234	247	258
310	319	328	334	347	358
410	419	428	434	447	458
510	519	528	534	547	558
610	618	626	632	645	655
710	718	726	732	745	755
810	818	826	832	845	855

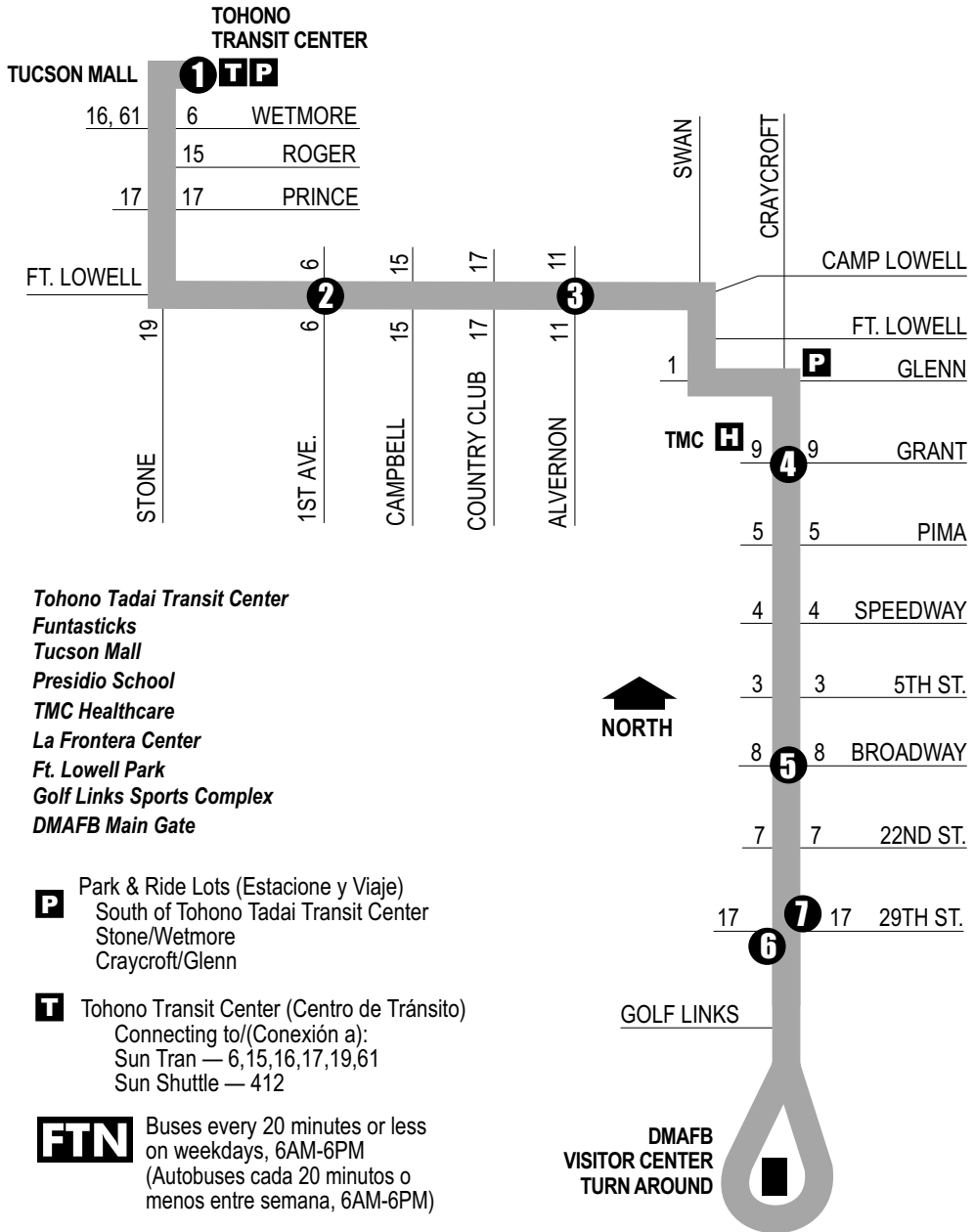
Route 29 SUN / Eastbound

7	6	4	6	2	1
711	721	732	737	744	752
811	821	832	837	844	852
907	918	929	934	942	952
1007	1018	1029	1034	1042	1052
1107	1118	1129	1134	1142	1152
1207	1218	1229	1234	1242	1252
107	118	129	134	142	152
207	218	229	234	242	252
307	318	329	334	342	352
407	418	429	434	442	452
507	518	529	534	542	552
611	621	632	637	644	652
711	721	732	737	744	752
811	821	832	837	844	852

TUCSON RODEO MUSEUM



Take Routes 2, 11, 18, 25, 26, 29 & 50 to get there!



- Tohono Tadaí Transit Center*
- Funtasticks*
- Tucson Mall*
- Presidio School*
- TMC Healthcare*
- La Frontera Center*
- Ft. Lowell Park*
- Golf Links Sports Complex*
- DMAFB Main Gate*

P Park & Ride Lots (Estacione y Viaje)
 South of Tohono Tadaí Transit Center
 Stone/Wetmore
 Craycroft/Glenn

T Tohono Transit Center (Centro de Tránsito)
 Connecting to/(Conexión a):
 Sun Tran — 6,15,16,17,19,61
 Sun Shuttle — 412

FTN Buses every 20 minutes or less
 on weekdays, 6AM-6PM
 (Autobuses cada 20 minutos o
 menos entre semana, 6AM-6PM)

Route 34 M-F/Northbound

1	2	3	4	5	6
Craycroft at 29th St. NE	Craycroft at Broadway	Craycroft at Grant	Ft. Lowell at Alvernon	Ft. Lowell at 1st. Ave.	Tohono Tadaí Transit Ctr.
529	533	541	552	602	610
549	553	601	612	622	630
604	608	616	627	637	645
624	628	636	647	657	705
644	648	656	707	717	725
704	709	718	730	741	750
724	729	738	750	801	810
744	749	758	810	821	830
804	809	818	830	841	850
824	829	838	850	901	910
844	849	858	910	921	930
904	909	918	931	942	951
924	929	938	951	1002	1011
944	949	958	1011	1022	1031
1004	1009	1018	1031	1042	1051
1024	1029	1038	1051	1102	1111
1044	1049	1058	1111	1122	1131
1104	1109	1118	1131	1142	1151
1124	1129	1138	1151	1202	1211
1144	1149	1158	1211	1222	1231
1204	1209	1218	1231	1242	1251
1224	1229	1238	1251	102	111
1244	1249	1258	111	122	131
104	109	118	131	142	151
124	129	138	151	202	211
144	149	158	211	222	231
204	209	218	231	242	251
224	229	238	251	302	311
244	249	258	311	322	331
304	309	318	331	342	351
324	329	338	351	402	411
344	349	358	411	422	431
404	409	418	431	442	451
424	429	438	451	502	511
444	449	458	511	522	531
504	509	518	531	542	551
524	529	538	551	602	611
554	559	608	621	632	641
629	634	643	655	706	715
729	733	741	751	801	809
829	833	841	851	901	909
929	933	941	951	1001	1009
1029	1033	1041	1051	1101	1109


Route 34 M-F/Southbound

1	2	3	4	5	6	7
Tohono Tadaí Transit Ctr.	Ft. Lowell at 1st. Ave.	Ft. Lowell at Alvernon	Craycroft at Grant	Craycroft at Broadway	Craycroft at 29th St. SW	Craycroft at 29th St. NE
550	558	608	618	626	632	637
610	618	628	638	646	652	657
630	638	648	658	706	712	717
650	658	708	718	726	732	737
710	719	730	741	750	757	803
730	739	750	801	810	817	823
750	759	810	821	830	837	843
810	819	830	841	850	857	903
830	839	850	901	910	917	923
850	859	910	921	930	937	943
910	919	930	941	950	957	1003
930	939	950	1001	1010	1017	1023
950	959	1010	1021	1030	1037	1043
1010	1019	1030	1041	1050	1057	1103
1030	1039	1050	1101	1110	1117	1123
1050	1059	1110	1121	1130	1137	1143
1110	1119	1130	1141	1150	1157	1203
1130	1139	1150	1201	1210	1217	1223
1150	1159	1210	1221	1230	1237	1243
1210	1219	1230	1241	1250	1257	103
1230	1239	1250	101	110	117	123
1250	1259	110	121	130	137	143
110	119	130	141	150	157	203
130	139	150	201	210	217	223
150	159	210	221	230	237	243
210	219	230	241	250	257	303
230	239	250	301	310	317	323
250	259	310	321	330	337	343
310	319	330	341	350	357	403
330	339	350	401	410	417	423
350	359	410	421	430	437	443
410	419	430	441	450	457	503
430	439	450	501	510	517	523
450	459	510	521	530	537	543
510	519	530	541	550	557	603
530	539	550	601	610	617	623
550	559	610	621	630	637	643
620	629	640	651	700	707	713
650	659	710	721	730	737	743
730	738	748	758	806	812	817
830	838	848	858	906	912	917
930	938	948	958	1006	1012	1017
1030	1038	1048	1058	1106	1112	1117


Check if your route is on



Route 34 SAT/Northbound

7	6	4	3	2	1
Craycroft at 29th St. NE	Craycroft at Broadway	Craycroft at Grant	Ft. Lowell at Alvernon	Ft. Lowell at 1st. Ave.	Tohono Tadaí Transit Ctr. 
628	633	642	654	705	715
728	733	742	754	805	815
821	826	836	849	901	915
921	926	936	949	1001	1015
1021	1026	1036	1049	1101	1115
1121	1126	1136	1149	1201	1215
1221	1226	1236	1249	101	115
121	126	136	149	201	215
221	226	236	249	301	315
321	326	336	349	401	415
421	426	436	449	501	515
521	526	536	549	601	615
621	626	636	649	701	715
721	726	736	749	801	815
821	826	836	849	901	915

Route 34 SAT/Southbound

1	2	3	4	5	6	7
Tohono Tadaí Transit Ctr. 	Ft. Lowell at 1st. Ave.	Ft. Lowell at Alvernon	Craycroft at Grant	Craycroft at Broadway	Craycroft at 29th St. SW	Craycroft at 29th St. NE
620	628	639	650	659	705	712
720	728	739	750	759	805	812
820	828	839	850	859	905	912
920	930	941	952	1001	1007	1015
1020	1030	1041	1052	1101	1107	1115
1120	1130	1141	1152	1201	1207	1215
1220	1230	1241	1252	101	107	115
120	130	141	152	201	207	215
220	230	241	252	301	307	315
320	330	341	352	401	407	415
420	430	441	452	501	507	515
520	530	541	552	601	607	615
620	630	641	652	701	707	715
720	730	741	752	801	807	815
820	830	841	852	901	907	915

Route 34 SUN/Northbound

7	6	4	3	2	1
732	739	748	800	811	820
827	835	845	858	910	920
927	935	945	958	1010	1020
1027	1035	1045	1058	1110	1120
1127	1135	1145	1158	1210	1220
1227	1235	1245	1258	110	120
127	135	145	158	210	220
227	235	245	258	310	320
327	335	345	358	410	420
427	435	445	458	510	520
527	535	545	558	610	620
627	635	645	658	710	720
727	735	745	758	810	820

Route 34 SUN/Southbound

1	2	3	4	5	6	7
725	734	745	756	804	810	816
825	834	845	856	904	910	916
925	935	947	958	1006	1015	1021
1025	1035	1047	1058	1106	1115	1121
1125	1135	1147	1158	1206	1215	1221
1225	1235	1247	1258	106	115	121
125	135	147	158	206	215	221
225	235	247	258	306	315	321
325	335	347	358	406	415	421
425	435	447	458	506	515	521
525	535	547	558	606	615	621
625	635	647	658	706	715	721
725	735	747	758	806	815	821

Route 37

PANTANO

- Udall Park
- Rincon Post Office
- Santa Rita High School
- Lincoln Park
- Ward 4 Office
- Pima Community College (PCC) - East

P Park & Ride Lot (Estacione y Viaje)
PCC East —
Fred Enke/Irvington

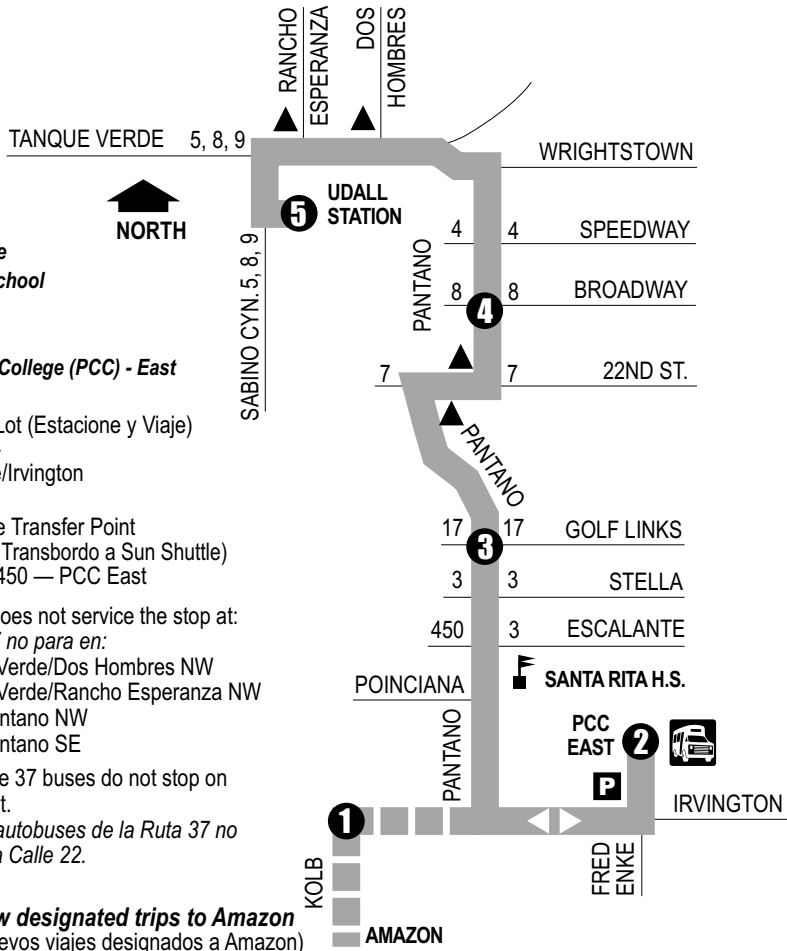
Sun Shuttle Transfer Point
(Puntos de Transbordo a Sun Shuttle)
Route 450 — PCC East

▲ Route 37 does not service the stop at:
La Ruta 37 no para en:
Tanque Verde/Dos Hombres NW
Tanque Verde/Rancho Esperanza NW
22nd/Pantano NW
22nd/Pantano SE

Note: Route 37 buses do not stop on
22nd Street.

*Nota: Los autobuses de la Ruta 37 no
paran en la Calle 22.*

New designated trips to Amazon
(Nuevos viajes designados a Amazon)



Route 37 M-F / Northbound

Kolb at Valencia	PCC East	Pantano at Golf Links	Pantano at Broadway	Udall Station
445	455	500	507	516
515	525	530	537	546
—	625	631	640	651
645	655	701	710	721
715	725	731	740	751
—	755	801	810	821
—	825	831	840	851
—	855	901	910	921
—	925	931	940	951
—	955	1001	1010	1021
—	1025	1031	1040	1051
—	1055	1101	1110	1121
—	1125	1131	1140	1151
—	1155	1201	1210	1221
—	1225	1231	1240	1251
—	1255	101	110	121
—	125	131	140	151
—	155	201	210	221
—	225	232	241	253
—	255	302	311	323
—	325	332	341	353
—	355	402	411	423
—	425	432	441	453
—	455	502	511	523
—	525	532	541	553
545	555	602	611	623
615	625	630	637	646
—	655	700	707	716

Route 37 M-F / Southbound

Udall Station	Pantano at Broadway	Pantano at Golf Links	PCC East	Kolb at Valencia
535	545	553	601	—
605	615	623	631	645
635	645	653	701	715
705	715	723	731	—
735	745	753	801	—
805	815	823	831	—
835	845	853	901	—
905	915	923	931	—
935	945	953	1001	—
1005	1015	1023	1031	—
1035	1045	1053	1101	—
1105	1115	1123	1131	—
1135	1145	1153	1201	—
1205	1215	1223	1231	—
1235	1245	1253	101	—
105	115	123	131	—
135	145	153	201	—
205	215	223	231	—
235	245	253	301	—
305	315	323	331	—
335	345	353	401	—
405	415	423	431	—
435	445	453	501	—
505	515	523	531	545
536	546	553	601	615
606	616	623	631	—
706	714	721	728	—

Route 37 SAT / Northbound

	Kolb at Valencia	PCC East	Pantano at Golf Links	Pantano at Broadway	Udall Station
—	625	634	641	651	
645	655	704	711	721	
715	725	734	741	751	
—	825	834	841	851	
—	925	934	941	952	
—	1025	1034	1041	1052	
—	1125	1134	1141	1152	
—	1225	1234	1241	1252	
—	125	134	141	152	
—	225	234	241	252	
—	325	334	341	352	
—	425	434	441	452	
—	525	534	541	552	
545	555	604	611	622	
615	625	634	641	651	
—	725	734	741	751	

Route 37 SAT / Southbound

Udall Station	Pantano at Broadway	Pantano at Golf Links	PCC East	Kolb at Valencia
607	616	623	631	645
637	646	653	701	715
737	746	753	801	—
837	846	853	901	—
934	944	952	1001	—
1034	1044	1052	1101	—
1134	1144	1152	1201	—
1234	1244	1252	101	—
134	144	152	201	—
234	244	252	301	—
334	344	352	401	—
434	444	452	501	—
504	514	522	531	545
534	544	552	601	615
634	643	650	658	—
734	743	750	758	—

Route 37 SUN / Northbound

①	②	③	④	⑤
645	654	703	710	720
715	724	733	740	750
—	824	833	840	850
—	924	933	940	951
—	1024	1033	1040	1051
—	1124	1133	1140	1151
—	1224	1233	1240	1251
—	124	133	140	151
—	224	233	240	251
—	324	333	340	351
—	424	433	440	451
—	524	533	540	551
545	554	603	610	621
615	624	633	640	650
—	724	733	740	750

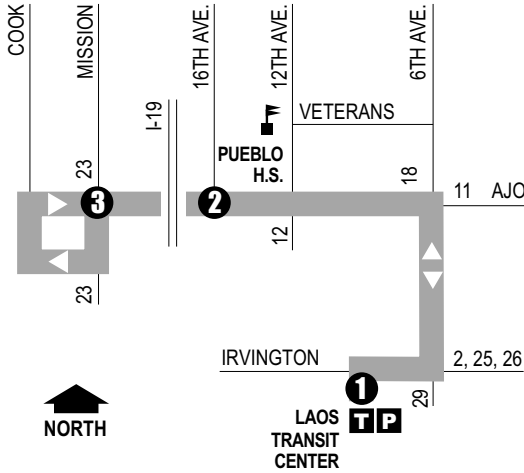
Route 37 SUN / Southbound

⑤	④	③	②	①
612	621	628	636	645
642	651	658	706	715
742	751	758	806	—
842	851	858	906	—
939	949	957	1006	—
1039	1049	1057	1106	—
1139	1149	1157	1206	—
1239	1249	1257	106	—
139	149	157	206	—
239	249	257	306	—
339	349	357	406	—
439	449	457	506	—
509	519	527	536	545
542	551	558	606	615
642	651	658	706	—
742	751	758	806	—



- | | | | |
|--------------|--------------|---------------|----------------|
| BISCAYNE | EVERGLADES | JOSHUA TREE | ROCKY MOUNTAIN |
| BRYCE CANYON | GLACIER BAY | KENAI FJORDS | SHENANDOAH |
| CANYONLANDS | GRAND CANYON | MESA VERDE | VALLEY FORGE |
| CRATER LAKE | GRAND TETON | MOUNT RAINIER | YELLOWSTONE |
| DEATH VALLEY | HALEAKALA | POINT REYES | YOSEMITE |

Route 50
AJO WAY



- Roy Laos Transit Center
- El Pueblo Neighborhood Center
- Tucson Rodeo Grounds
- Santa Cruz River Park
- Kennedy Park
- Mission Library

- P** Park & Ride Lot (Estacione y Viaje)
Laos Transit Center/Irvington
- T** Laos Transit Center (Centro de Tránsito)
Connecting to/(Conexión a):
Sun Tran — 2, 11, 12, 18, 23, 24, 25, 26, 27, 29
Sun Express — 203X, 204X
Sun Shuttle — 421, 430, 440, 486

Route 50 M-F Westbound

Laos Transit Center P	Ajo at 16th Ave.	Ajo at Mission
1	2	3
520	527	534
551	558	605
619	626	634
646	653	701
716	724	733
746	754	803
816	824	833
849	857	906
919	927	936
949	957	1006
1019	1027	1036
1049	1057	1106
1119	1127	1136
1149	1157	1206
1219	1227	1236
1249	1257	106
119	127	136
148	156	205
218	226	235
248	256	305
318	326	335
348	356	405
418	426	435
448	456	505
518	526	535
548	556	605
647	655	703
748	755	802
848	855	902

Route 50 M-F Eastbound

Ajo at Mission	Ajo at 16th Ave.	Laos Transit Center P
3	2	1
536	539	544
606	610	616
636	640	646
706	710	716
736	740	746
806	810	816
836	840	846
906	910	916
936	940	946
1006	1010	1016
1036	1040	1046
1106	1110	1116
1136	1140	1146
1206	1210	1216
1236	1240	1246
106	110	116
136	140	146
206	210	216
236	240	246
306	310	316
336	340	346
406	410	416
436	440	446
506	510	516
536	540	546
606	610	616
703	706	711
802	805	810
902	905	910

Route 50 SAT Westbound

Laos Transit Center P	Ajo at 16th Ave.	Ajo at Mission
1	2	3
612	619	627
712	719	727
812	819	827
912	919	927
1012	1019	1027
1112	1119	1127
1212	1219	1227
112	119	127
212	219	227
312	319	327
412	419	427
512	519	527
612	619	627
712	719	727

Route 50 SAT Eastbound

Ajo at Mission	Ajo at 16th Ave.	Laos Transit Center P
3	2	1
527	530	536
627	630	636
727	730	736
827	830	836
927	930	936
1027	1030	1036
1127	1130	1136
1227	1230	1236
127	130	136
227	230	236
327	330	336
427	430	436
527	530	536
627	630	636

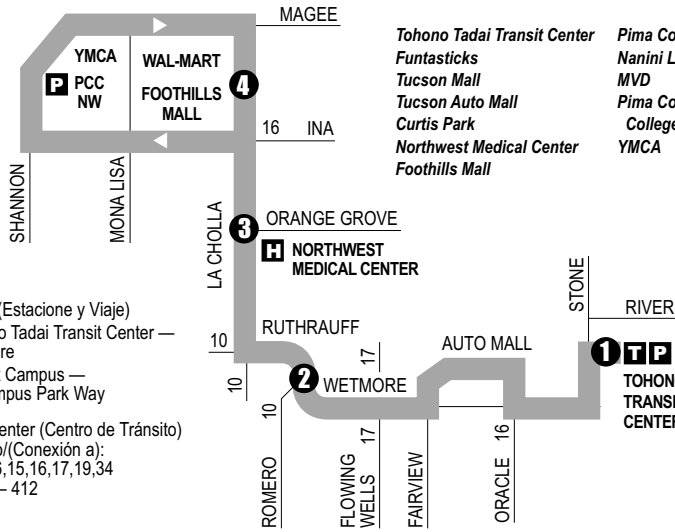
Route 50 SUN Westbound

1	2	3
802	809	817
902	909	917
1002	1009	1017
1102	1109	1117
1202	1209	1217
102	109	117
202	209	217
302	309	317
402	409	417
502	509	517
602	609	617

Route 50 SUN Eastbound

3	2	1
817	820	826
917	920	926
1017	1020	1026
1117	1120	1126
1217	1220	1226
117	120	126
217	220	226
317	320	326
417	420	426
517	520	526
617	620	626

Route 61 LA CHOLLA



- Tohono Tadaí Transit Center
- Funtasticks
- Tucson Mall
- Tucson Auto Mall
- Curtis Park
- Northwest Medical Center
- Foothills Mall
- Pima County Sheriff's Office
- Nanini Library
- MVD
- Pima Community College (PCC)- NW
- YMCA

- P** Park & Ride Lots (Estacione y Viaje)
South of Tohono Tadaí Transit Center — Stone/Wetmore
PCC Northwest Campus — Shannon/Campus Park Way
- T** Tohono Transit Center (Centro de Tránsito)
Connecting to/(Conexión a):
Sun Tran — 6,15,16,17,19,34
Sun Shuttle — 412

Route 61 M-F Northbound

Tohono Tadaí Transit Ctr. P	Ruthrauff at Romero	La Cholla at Orange Grove	La Cholla at Foothills Mall
1	2	3	4
559	607	616	625
629	637	646	655
655	704	714	725
725	734	744	755
755	804	814	825
825	834	844	855
855	904	914	925
925	934	944	955
955	1004	1014	1025
1025	1034	1044	1055
1055	1104	1114	1125
1125	1134	1144	1155
1155	1204	1214	1225
1225	1234	1244	1255
1255	104	114	125
125	134	144	155
155	204	214	225
225	234	244	255
255	304	314	325
325	334	344	355
355	404	414	425
425	434	444	455
455	504	514	525
525	534	544	555
556	605	615	625
626	635	645	655
659	707	716	725
729	737	746	755

Route 61 M-F Southbound

La Cholla at Foothills Mall	La Cholla at Orange Grove	Ruthrauff at Romero	Tohono Tadaí Transit Ctr. P
4	3	2	1
625	628	637	646
655	658	707	716
725	729	739	750
755	759	809	820
825	829	839	850
855	859	909	920
925	929	939	950
955	959	1009	1020
1025	1029	1039	1050
1055	1059	1109	1120
1125	1129	1139	1150
1155	1159	1209	1220
1225	1229	1239	1250
1255	1259	109	120
125	129	139	150
155	159	209	220
225	229	239	250
255	259	309	320
325	329	339	350
355	359	409	420
425	429	439	450
455	459	509	520
525	529	539	550
555	559	609	620
625	629	639	650
655	659	709	720
725	728	737	746
755	758	807	816

Route 61 SAT Northbound

Tohono Tadaí Transit Ctr. P	Ruthrauff at Romero	La Cholla at Orange Grove	La Cholla at Foothills Mall
1	2	3	4
558	607	616	626
658	707	716	726
758	807	816	826
855	904	915	926
955	1004	1015	1026
1055	1104	1115	1126
1155	1204	1215	1226
1255	104	115	126
155	204	215	226
255	304	315	326
355	404	415	426
455	504	515	526
558	607	616	626
658	707	716	726

Route 61 SAT Southbound

La Cholla at Foothills Mall	La Cholla at Orange Grove	Ruthrauff at Romero	Tohono Tadaí Transit Ctr. P
4	3	2	1
626	630	640	649
726	730	740	749
826	830	840	849
926	931	941	951
1026	1031	1041	1051
1126	1131	1141	1151
1226	1231	1241	1251
126	131	141	151
226	231	241	251
326	331	341	351
426	431	441	451
526	531	541	551
626	630	640	649
726	730	740	749

Route 61 SUN Northbound

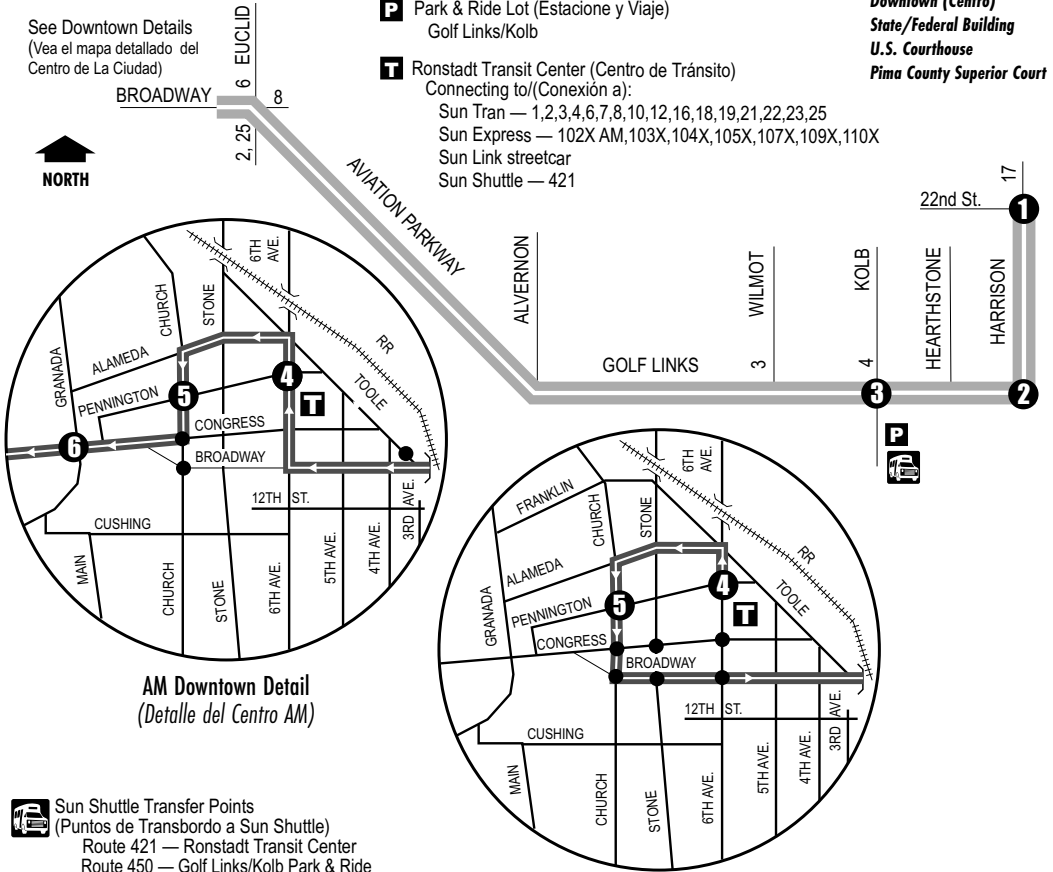
Tohono Tadaí Transit Ctr. P	Ruthrauff at Romero	La Cholla at Orange Grove	La Cholla at Foothills Mall
1	2	3	4
728	737	746	756
828	837	846	856
925	934	945	956
1025	1034	1045	1056
1125	1134	1145	1156
1225	1234	1245	1256
125	134	145	156
225	234	245	256
325	334	345	356
425	434	445	456
525	534	545	556
628	637	646	656
728	737	746	756

Route 61 SUN Southbound

La Cholla at Foothills Mall	La Cholla at Orange Grove	Ruthrauff at Romero	Tohono Tadaí Transit Ctr. P
4	3	2	1
656	700	710	719
756	800	810	819
856	900	910	919
956	1001	1011	1021
1056	1101	1111	1121
1156	1201	1211	1221
1256	101	111	121
156	201	211	221
256	301	311	321
356	401	411	421
456	501	511	521
556	601	611	621
656	700	710	719

Route 101X
GOLF LINKS-DOWNTOWN EXPRESS

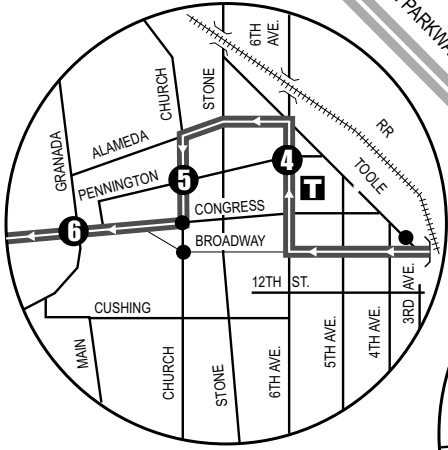
See Downtown Details
(Vea el mapa detallado del Centro de La Ciudad)



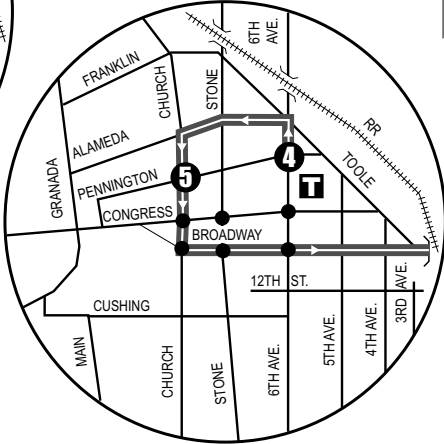
P Park & Ride Lot (Estacione y Viaje)
Golf Links/Kolb

T Ronstadt Transit Center (Centro de Tránsito)
Connecting to/(Conexión a):
Sun Tran — 1,2,3,4,6,7,8,10,12,16,18,19,21,22,23,25
Sun Express — 102X AM,103X,104X,105X,107X,109X,110X
Sun Link streetcar
Sun Shuttle — 421

Downtown (Centro)
State/Federal Building
U.S. Courthouse
Pima County Superior Court



AM Downtown Detail
(Detalle del Centro AM)



PM Downtown Detail
(Detalle del Centro PM)

Sun Shuttle Transfer Points
(Puntos de Transbordo a Sun Shuttle)
Route 421 — Ronstadt Transit Center
Route 450 — Golf Links/Kolb Park & Ride

Sun Link Transfer Point
(Puntos de Transbordo a Sun Link)
● Sun Link stops (paradas de Sun Link)

Route 101X M-F/Westbound

Route 101X M-F/Eastbound

	Harrison at 22nd St.	Harrison at Golf Links	Golf Links at Kolb	6th Ave. at Pennington	Church at Pennington	Congress at Granada (NW)	6th Ave. at Pennington	Church at Pennington	22nd St. at Harrison		
AM TRIPS	618	620	628	645	648	651	415	417	446	PM TRIPS	
	648	650	658	715	718	721	445	447	516		

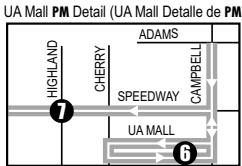
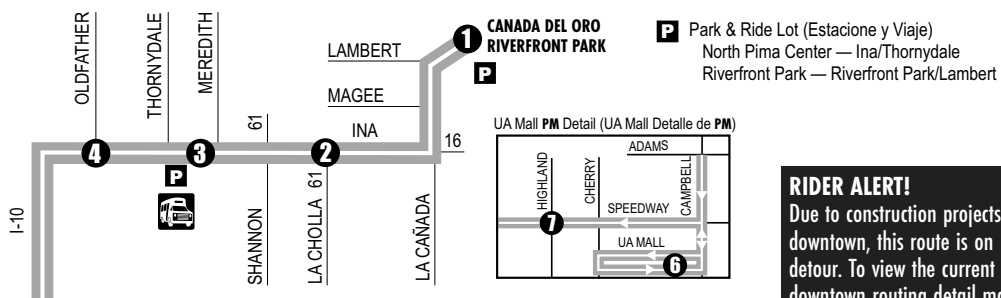
Westbound Stops

- Harrison/22nd
- Harrison/Pikes Peak
- Harrison/Palm Tree
- Harrison/29th St
- Harrison/Thomas
- Harrison/Golf Links**
- Golf Links/Harrison
- Golf Links/Palm Springs
- Golf Links/Camino Seco
- Golf Links/Pantano Pkwy
- Golf Links/Jaguar
- Golf Links/Saddleback
- Golf Links/Lakeside Pkwy
- Golf Links/Pantano Rd
- Golf Links/Marc
- Golf Links/Prudence
- Golf Links/Cordova
- Golf Links/Kolb**
- Golf Links/Wilmot
- 6th Ave/Pennington**
- Alameda/Grossetta
- Church/Pennington**
- Congress/Church
- Congress/Granada (NW)**

Eastbound Stops

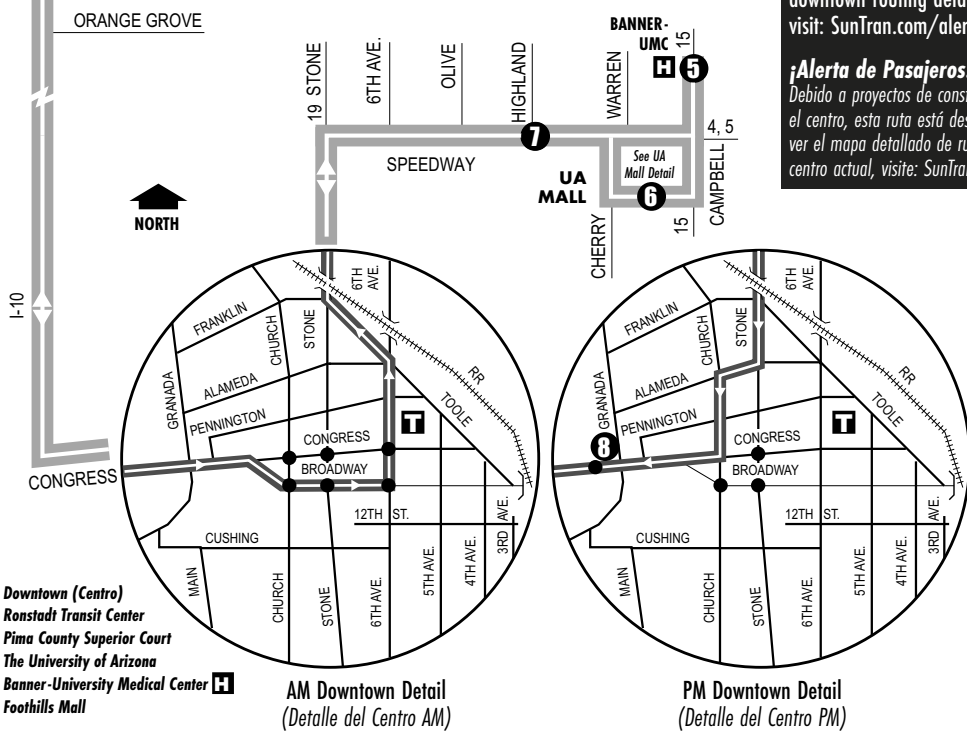
- 6th Ave/Pennington**
- Alameda/Grossetta
- Church/Pennington**
- Broadway/4th Ave
- Golf Links/Wilmot
- Golf Links/Kolb
- Golf Links/Cordova
- Golf Links/Prudence
- Golf Links/Marc Dr
- Golf Links/Pantano Rd
- Golf Links/Lakeside Pkwy
- Golf Links/Saddleback
- Golf Links/Sarnoff
- Golf Links/Pantano Pkwy
- Golf Links/Oakenshield
- Golf Links/Desert Cavern
- Harrison/Golf Links
- Harrison/Harrison Circle
- Harrison/29th St
- Harrison Palm Tree
- 22nd/Harrison**

Route 102X
NORTHWEST-UA EXPRESS



RIDER ALERT!
Due to construction projects downtown, this route is on detour. To view the current downtown routing detail map visit: SunTran.com/alerts.

¡Alerta de Pasajeros!
Debido a proyectos de construcción en el centro, esta ruta está desviada. Para ver el mapa detallado de rutas del centro actual, visite: SunTran.com/alert.



Downtown (Centro)
Ronstadt Transit Center
Pima County Superior Court
The University of Arizona
Banner-University Medical Center **H**
Foothills Mall

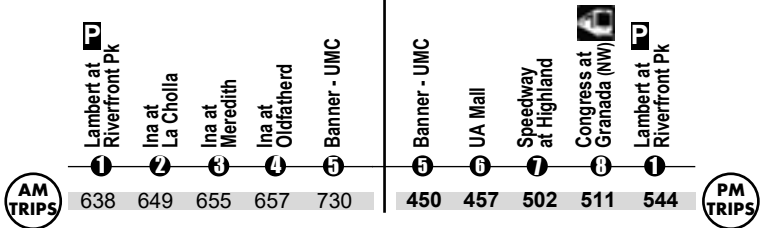
T Ronstadt Transit Center (Centro de Tránsito)
Connecting to/(Conexión a):
Sun Tran — 1,2,3,4,6,7,8,10,12,16,18,19,21,22,23,25
Sun Express — 102X AM,103X,104X,105X,107X,109X,110X
Sun Link streetcar
Sun Shuttle — 421

P Sun Shuttle Transfer Points
(Puntos de Transbordo a Sun Shuttle)
Route 412 — Thornydale/Ina
Route 421 — Ronstadt Transit Center

S Sun Link Transfer Point
(Puntos de Transbordo a Sun Link)
● Sun Link stops (paradas de Sun Link)

Route 102X M-F / Southbound

Route 102X M-F / Northbound



Southbound Stops

Northbound Stops

Lambert/Riverfront Park
La Cañada/Lambert
La Cañada/Overton
La Cañada/Magee
Ina/La Cañada
Ina/Express Care
Ina/La Cholla
Ina/Crystal Cave
Ina/Shannon
Ina/Camino De La Tierra
Ina/Meredith
Ina/Oldfather
Ina/Cmo De Las Capas
Congress/Central

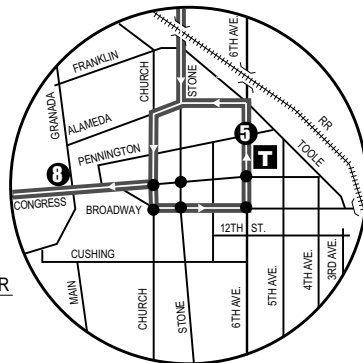
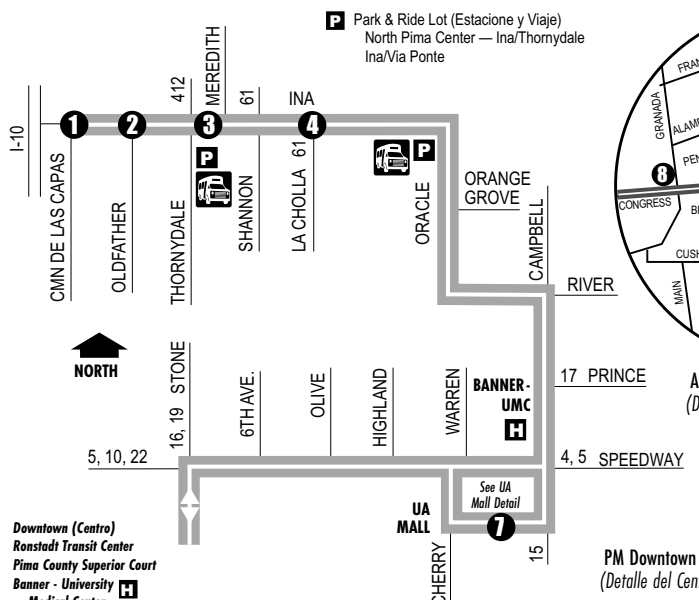
Broadway/Church
6th Ave/Pennington
Toole/7th Ave
Speedway/Stone
Speedway/6th Ave
Speedway/Olive Underpass
Speedway/Highland
UA Mall
Campbell/Speedway
Campbell/Adams
(Banner-UMC)

Campbell/Adams
(Banner-UMC)
Campbell Av/Speedway
UA Mall
Speedway/Campbell
Speedway/Warren Underpass
Speedway/Highland
Speedway/Olive Underpass
Stone/Speedway
Stone/Franklin
Stone/Alameda
Church/Pennington
Congress/Church
Congress/Granada (NW)

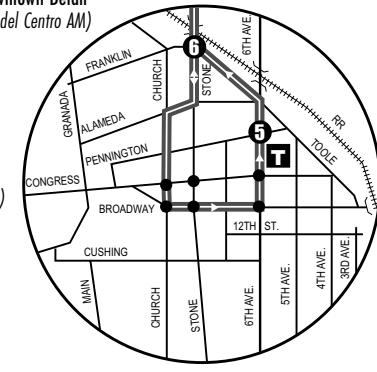
Ina/Cmo De Las Capas
Ina/Oldfather
Ina/Thornydale
Ina/Camino De La Tierra
Ina/Shannon
Ina/Mona Lisa
Ina/La Cholla
Ina/Express Care
La Cañada/Ina
La Cañada/Magee
La Cañada/Hardy
Lambert/La Cañada
Lambert/Riverfront Park

Route 103X

NORTHWEST-DOWNTOWN EXPRESS



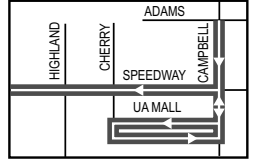
AM Downtown Detail
(Detalle del Centro AM)



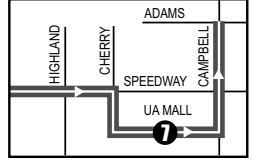
PM Downtown Detail
(Detalle del Centro PM)

- Downtown (Centro)**
 Ronstadt Transit Center
 Pima County Superior Court
 Banner - University Medical Center
 The University of Arizona
 Foothills Mall

UA Mall AM Detail (UA Mall Detalle de AM)



UA Mall PM Detail (UA Mall Detalle de PM)



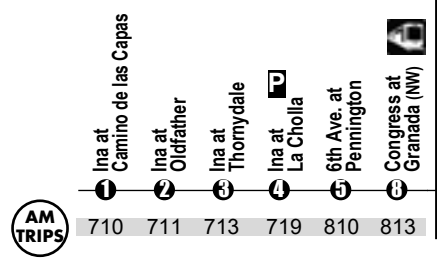
- T** Ronstadt Transit Center (Centro de Tránsito)
 Connecting to/(Conexión a):
 Sun Tran — 1,2,3,4,6,7,8,10,12,16,18,19,21,22,23,25
 Sun Express — 102X AM,103X,104X,105X,107X,109X,110X
 Sun Link streetcar
 Sun Shuttle — 421

- S** Sun Shuttle Transfer Points
 (Puntos de Transbordo a Sun Shuttle)
 Route 401 — Ina/Oracle
 Route 412 — Thornydale/Ina
 Route 421 — Ronstadt Transit Center
- S** Sun Link Transfer Point
 (Puntos de Transbordo a Sun Link)
 ● Sun Link stops (paradas de Sun Link)

RIDER ALERT!
 Due to construction projects downtown, this route is on detour. To view the current downtown routing detail map visit: SunTran.com/alerts.

¡Alerta de Pasajeros!
 Debido a proyectos de construcción en el centro, esta ruta está desviada. Para ver el mapa detallado de rutas del centro actual, visite: SunTran.com/alert.

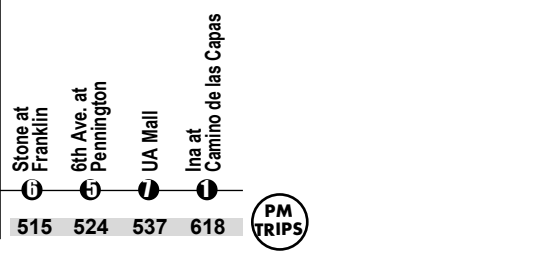
Route 103X M-F/Southbound



Southbound Stops

- | | |
|---------------------------|------------------------------|
| Ina/Cmo De Las Capas | Campbell/Prince |
| Ina/Oldfather | Campbell/Ft Lowell |
| Ina/Thornydale | Campbell/Copper |
| Ina/Camino De La Tierra | Campbell/Adams |
| Ina/Shannon | Campbell/Speedway |
| Ina/Mona Lisa | UA Mall |
| Ina/La Cholla (SE) | Speedway/Campbell |
| Ina/Express Care | Speedway/Warren Underpass |
| Ina/La Canada | Speedway/Highland Underpass |
| Ina/Via Ponte | Speedway/Olive |
| Oracle/Ina | Underpass |
| Oracle/Orange Grove | Stone/Speedway |
| River/Stone | Stone/Franklin |
| River/Hillcrest | Stone/Alameda |
| River/Campana | Church/Pennington |
| River/Via Entrada | 6th Ave/Pennington |
| Campbell/River | Congress/Granada (NW) |

Route 103X M-F/Northbound

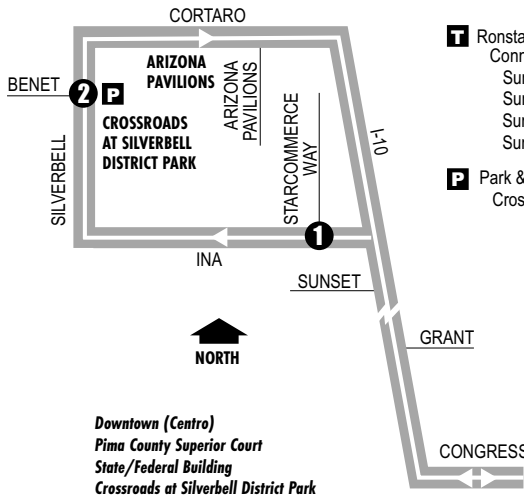


Northbound Stops

- | | |
|-----------------------------|-----------------------------|
| Stone/Franklin | River/1st Ave |
| Stone/Alameda | River/Hillcrest |
| Church/Pennington | River/Stone |
| 6th Ave/Pennington | Oracle/Orange Grove |
| Speedway/Stone | Ina/Oracle |
| Speedway/6th Ave | Ina/Paseo Del Norte |
| Speedway/Olive Underpass | Ina/La Canada |
| Speedway/Highland Underpass | Ina/Express Care |
| UA Mall | Ina/La Cholla |
| Campbell/Speedway | Ina/Crystal Cave |
| Campbell/Adams | Ina/Shannon |
| Campbell/Copper | Ina/Camino De La Tierra |
| Campbell/Ft Lowell | Ina/Meredith |
| Campbell/Prince | Ina/Oldfather |
| River/Campbell | Ina/Cmo De Las Capas |
| River/Via Entrada | |

Route 104X

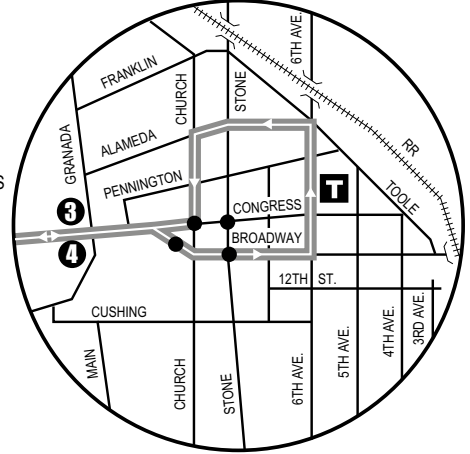
MARANA-DOWNTOWN EXPRESS



Downtown (Centro)
 Pima County Superior Court
 State/Federal Building
 Crossroads at Silverbell District Park

- Sun Shuttle Transfer Points (Puntos de Transbordo a Sun Shuttle)
Route 421 — Ronstadt Transit Center
- Sun Link Transfer Point (Puntos de Transbordo a Sun Link)
● Sun Link stops (paradas de Sun Link)

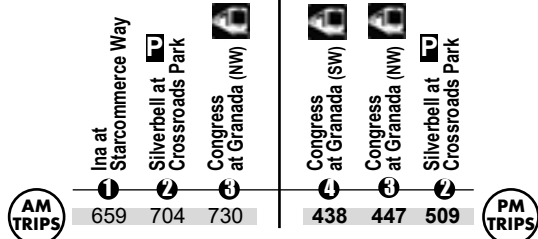
- T** Ronstadt Transit Center (Centro de Tránsito)
 Connecting to/(Conexión a):
 Sun Tran — 1,2,3,4,6,7,8,10,12,16,18,19,21,22,23,25
 Sun Express — 102X AM,103X,104X,105X,107X,109X,110X
 Sun Link streetcar
 Sun Shuttle — 421
- P** Park & Ride Lot (Estacione y Viaje)
 Crossroads at Silverbell District Park — Cortaro/Silverbell



Downtown Detail
 (Detalle del Centro)

Route 104X M-F / Southbound

Route 104X M-F / Northbound



Southbound Stops

Northbound Stops

- Ina/Starcommerce Way
- Silverbell/Crossroads Park
- Congress/Central
- Congress/Granada (SW)
- Broadway/Church
- 6th Ave/Pennington
- Alameda/Grossetta
- Church/Pennington
- Congress/Church
- Congress/Granada (NW)**

- Congress/Granada (SW)**
- Broadway/Church
- 6th Ave/Pennington
- Alameda/Grossetta
- Church/Pennington
- Congress/Church
- Congress/Granada (NW)**
- Ina/Starcommerce Way
- Silverbell/Crossroads Park**

104X

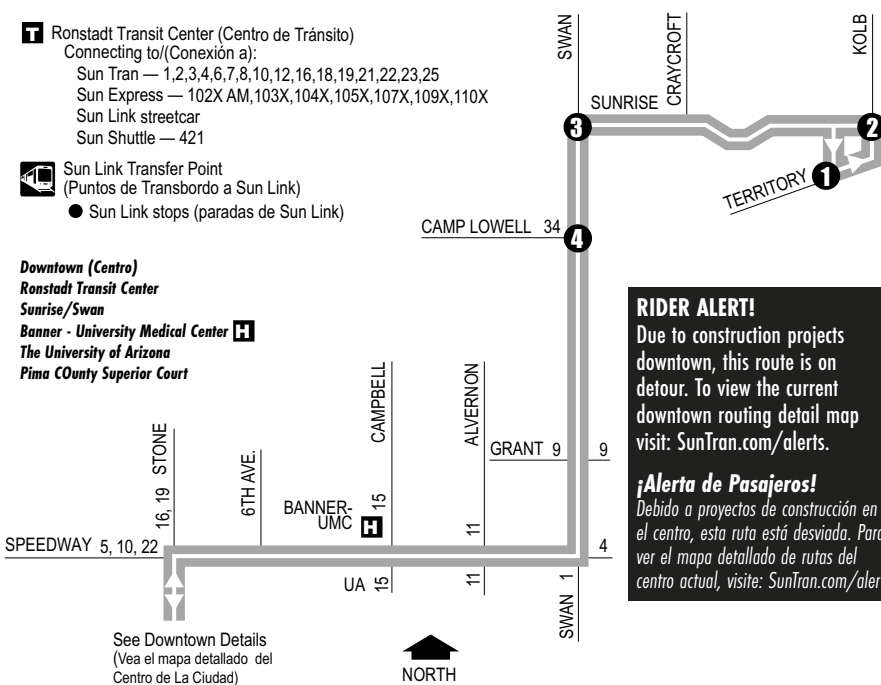
Route 105X

FOOTHILLS-DOWNTOWN EXPRESS

T Ronstadt Transit Center (Centro de Tránsito)
 Connecting to/(Conexión a):
 Sun Tran — 1,2,3,4,6,7,8,10,12,16,18,19,21,22,23,25
 Sun Express — 102X AM,103X,104X,105X,107X,109X,110X
 Sun Link streetcar
 Sun Shuttle — 421

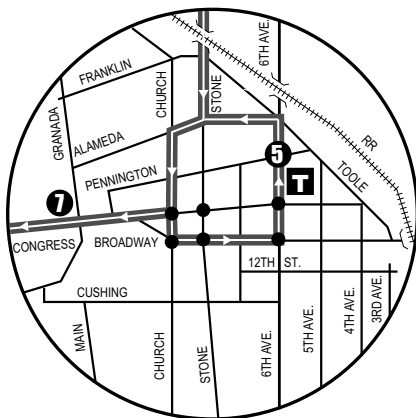
PT Sun Link Transfer Point
 (Puntos de Transbordo a Sun Link)
 ● Sun Link stops (paradas de Sun Link)

Downtown (Centro)
 Ronstadt Transit Center
 Sunrise/Swan
 Banner - University Medical Center **H**
 The University of Arizona
 Pima County Superior Court

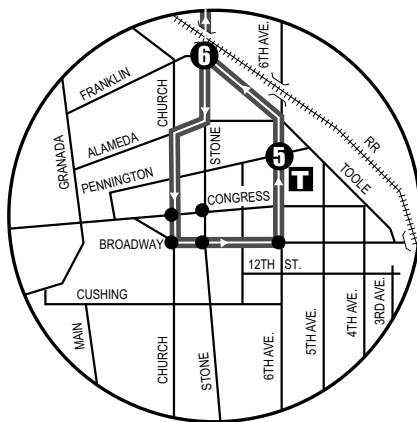


RIDER ALERT!
 Due to construction projects downtown, this route is on detour. To view the current downtown routing detail map visit: SunTran.com/alerts.

¡Alerta de Pasajeros!
 Debido a proyectos de construcción en el centro, esta ruta está desviada. Para ver el mapa detallado de rutas del centro actual, visite: SunTran.com/alert.

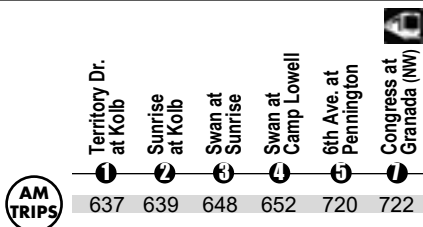


AM Downtown Detail
 (Detalle del Centro AM)



PM Downtown Detail
 (Detalle del Centro PM)

Route 105X M-F / Southbound



Route 105X M-F / Northbound



Southbound Stops

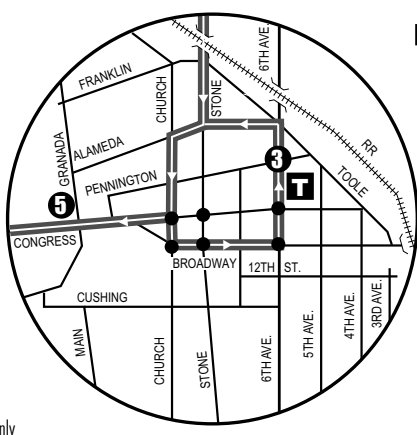
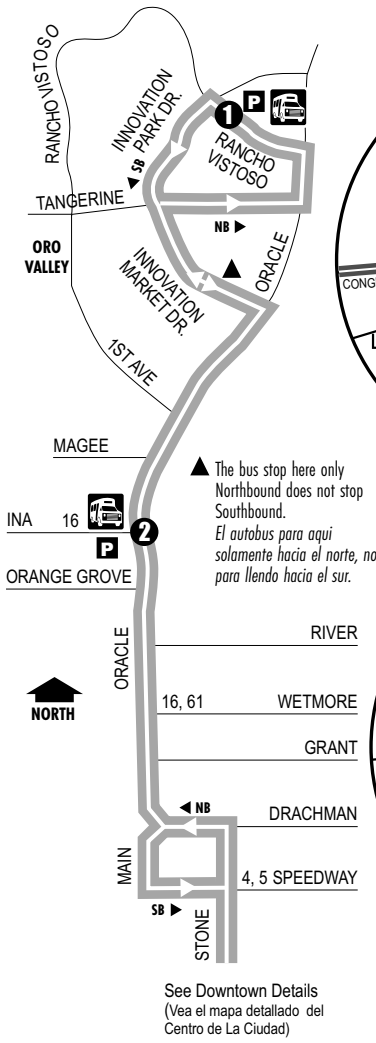
- Territory Dr/Kolb
- Sunrise/Kolb
- Swan/Sunrise
- Swan/River Underpass
- Swan/Camp Lowell
- Swan/Grant
- Speedway/Swan
- Speedway/Alvernon
- Speedway/Campbell
- Speedway/Warren Underpass
- Speedway/Highland Underpass
- Speedway/Olive Underpass
- Stone/Speedway
- Stone/Franklin
- Stone/Alameda
- Church/Pennington
- 6th Ave/Pennington**
- Congress/Granada (NW)**

Northbound Stops

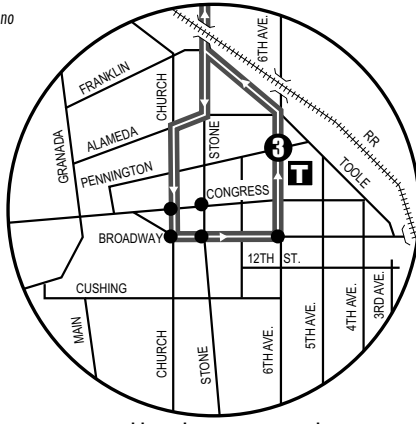
- Stone/Franklin
- Stone/Alameda
- Church/Pennington
- 6th Ave/Pennington**
- Speedway/Stone
- Speedway/6th Ave
- Speedway/Olive Underpass
- Speedway/Highland Underpass
- Speedway/Warren Underpass
- Speedway/Campbell
- Speedway/Alvernon
- Swan/Speedway
- Swan/Grant
- Swan/Camp Lowell
- Swan/River
- Sunrise/Swan
- Territory Dr./Kolb
- Sunrise/Kolb**

Route 107X

ORO VALLEY-DOWNTOWN EXPRESS



Southbound Downtown Detail
 (Detalle del Centro hacia el Sur)



Northbound Downtown Detail
 (Detalle del Centro hacia el Norte)

- P** Park & Ride Lot (Estacione y Viaje)
 Rancho Vistoso Park & Ride Ina/Via Ponte
- T** Ronstadt Transit Center (Centro de Tránsito)
 Connecting to/(Conexión a):
 Sun Tran — 1,2,3,4,6,7,8,10,12,16,18,19,21,22,23,25
 Sun Express — 102X AM,103X,104X,105X,107X,109X,110X
 Sun Link streetcar
 Sun Shuttle — 421
- Sun Shuttle Transfer Points (Puntos de Transbordo a Sun Shuttle)
 Route 401 — Rancho Vistoso Park & Ride Ina & Oracle
- Sun Link Transfer Point (Puntos de Transbordo a Sun Link)
 ● Sun Link stops (paradas de Sun Link)

- Downtown (Centro)**
 Ronstadt Transit Center
 Oro Valley Marketplace NB
 Oro Valley Hospital
 Ventana Medical Systems
 Tucson Mall
 Pima County Superior Court

RIDER ALERT!
 Due to construction projects downtown, this route is on detour. To view the current downtown routing detail map visit: SunTran.com/alerts.

¡Alerta de Pasajeros!
 Debido a proyectos de construcción en el centro, esta ruta está desviada. Para ver el mapa detallado de rutas del centro actual, visite: SunTran.com/alerts.

Route 107X M-F/Northbound

Route 107X M-F/Southbound

Stone at Franklin	6th Ave. at Pennington	Rancho Vistoso Park & Ride	Rancho Vistoso Park & Ride	Oracle at Ina	6th Ave. at Pennington	Congress at Granada (NW)
4	3	1	1	2	3	5
—	550	625	652	715	745	748
444	450	525	552	615	645	648

Northbound Stops

- Stone/Franklin
- Stone/Alameda
- Church/Pennington
- 6th Ave/Pennington
- Toole/7th Ave
- Stone/Speedway
- Oracle/Wetmore
- Oracle/Orange Grove
- Oracle/Ina
- Oracle/Suffolk
- Oracle/Magee

- Oracle/Mountain Vista
- Oracle/Hardy
- Oracle/Calle Concordia
- Oracle/Linda Vista
- Oracle/El Conquistador Way
- Oracle/1st Ave (OroValley)
- Oracle/Hanley
- Innovation Market/Oracle
- Rancho Vistoso/Pusch Mountain View**

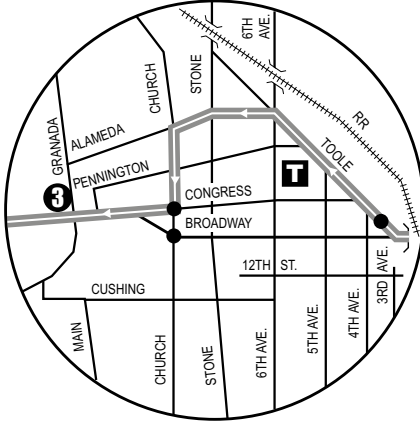
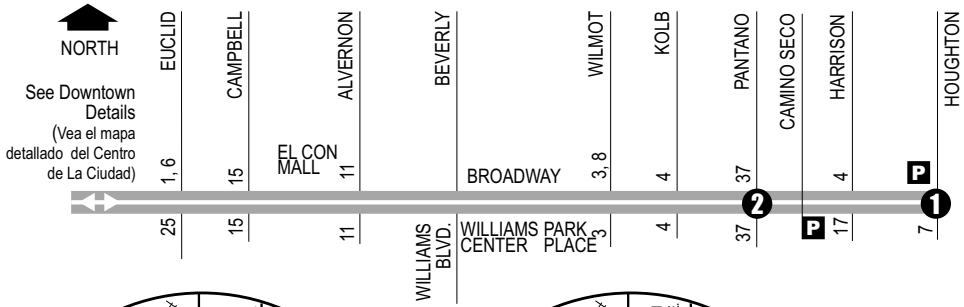
Southbound Stops

- Rancho Vistoso/Pusch Mountain View
- Innovation Park/Vistoso Commerce
- Innovation Park/Tangerine
- Oracle/Hanley
- Oracle/1st Ave (OroValley)
- Oracle/El Conquistador Way
- Oracle/Linda Vista
- Oracle/Calle Concordia
- Oracle/8851 N Oracle
- Oracle/Mountain Vista

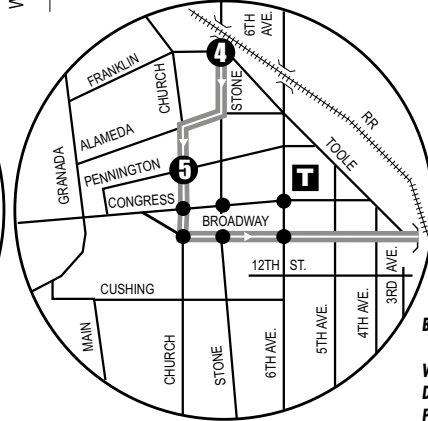
- Oracle/Magee
- Oracle/Suffolk
- Oracle/Ina**
- Oracle/Orange Grove
- Oracle/Wetmore
- Stone/Speedway
- Stone/Franklin
- Stone/Alameda
- Church/Pennington
- 6th Ave/Pennington**
- Congress/Granada (NW)**

107X

Route 108X
BROADWAY-DOWNTOWN EXPRESS



AM Downtown Detail
(Detalle del Centro AM)



PM Downtown Detail
(Detalle del Centro PM)

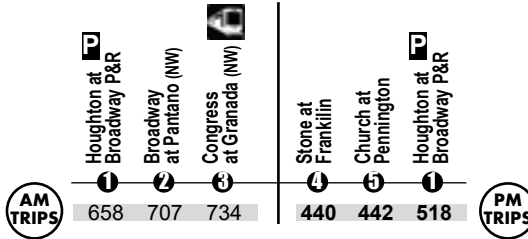
Broadway/Houghton Park & Ride
Williams Center Downtown (Centro)
Pima County Superior Court State/Federal Buildings (AM Only)

T Ronstadt Transit Center (Centro de Tránsito)
Connecting to/(Conexión a):
Sun Tran — 1,2,3,4,6,7,8,10,12,16,18,19,21,22,23,25
Sun Express — 102X AM,103X,104X,105X,107X,109X,110X
Sun Link streetcar
Sun Shuttle — 421

P Park & Ride Lot (Estacione y Viaje)
Broadway/Houghton
Broadway/Camino Seco
TL Sun Link Transfer Point (Puntos de Transbordo a Sun Link)
● Sun Link stops (paradas de Sun Link)

Route 108X M-F/Westbound

Route 108X M-F/Eastbound



Westbound Stops

- | | |
|--|------------------------------|
| Broadway/Houghton Park & Ride | Broadway/Kolb |
| Broadway/Houghton | Broadway/Wilmot |
| Broadway/Harrison | Broadway/Beverly |
| Broadway/Gollob | Broadway/Alvernon |
| Broadway/Camino Seco | Broadway/Campbell |
| Broadway/Old Spanish Trail | Broadway/Euclid |
| Broadway/Sarnoff | Alameda/Grossetta |
| Broadway/Fellowship Square | Church/Pennington |
| Broadway/Pantano (NE) | Congress/Church |
| Broadway/Pantano (NW) | Congress/Granada (NW) |

Eastbound Stops

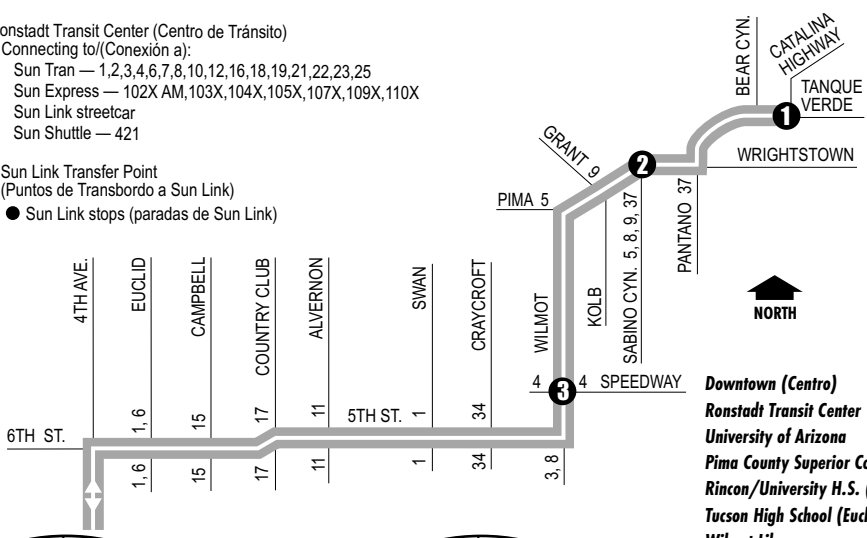
- | | |
|--------------------------|--|
| Stone/Franklin | Broadway/Pantano |
| Stone/Alameda | Broadway/Sarnoff |
| Church/Pennington | Broadway/Old Spanish Trail |
| Broadway/4th Ave | Broadway/Camino Seco |
| Broadway/Euclid | Broadway/Gollob |
| Broadway/Campbell | Broadway/Harrison |
| Broadway/Alvernon | Broadway/Houghton |
| Broadway/Williams | Broadway/Houghton Park & Ride |
| Broadway/Wilmot | |
| Broadway/Kolb | |

Route 109X

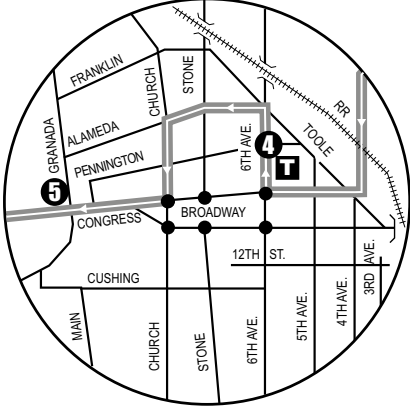
CATALINA HWY-DOWNTOWN EXPRESS

T Ronstadt Transit Center (Centro de Tránsito)
 Connecting to/(Conexión a):
 Sun Tran — 1,2,3,4,6,7,8,10,12,16,18,19,21,22,23,25
 Sun Express — 102X AM,103X,104X,105X,107X,109X,110X
 Sun Link streetcar
 Sun Shuttle — 421

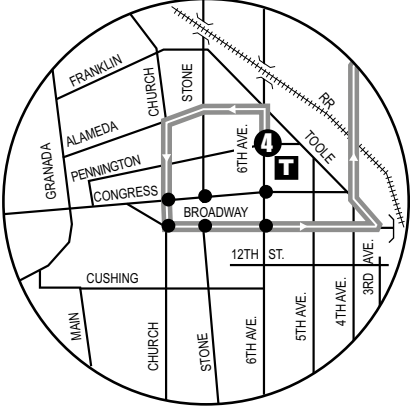
TL Sun Link Transfer Point
 (Puntos de Transbordo a Sun Link)
 ● Sun Link stops (paradas de Sun Link)



- Downtown (Centro)
- Ronstadt Transit Center
- University of Arizona
- Pima County Superior Court
- Rincon/University H.S. (Swan)
- Tucson High School (Euclid)
- Wilmot Library



AM Downtown Detail
 (Detalle del Centro AM)



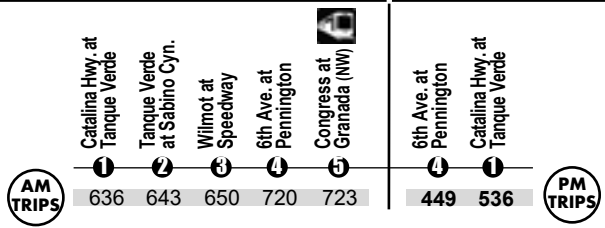
PM Downtown Detail
 (Detalle del Centro PM)

RIDER ALERT!
 Due to construction projects downtown, this route is on detour. To view the current downtown routing detail map visit: SunTran.com/alerts.

¡Alerta de Pasajeros!
 Debido a proyectos de construcción en el centro, esta ruta está desviada. Para ver el mapa detallado de rutas del centro actual, visite: SunTran.com/alert.

Route 109X M-F / Westbound

Route 109X M-F / Eastbound



Westbound Stops

- Catalina Hwy/Tanque Verde
- Tanque Verde/Lutheran Church
- Tanque Verde/Woodland
- Tanque Verde/Dos Hombres
- Tanque Verde/Paseo Rancho Esperanza
- Tanque Verde/Sabino Canyon
- Tanque Verde/Indian Ruins
- Tanque Verde/Grant
- Wilmot/Lee
- Wilmot/Speedway
- 5th St/Wilmot
- 5th St/Craycroft
- 5th St/Swan
- 5th St/Alvernon
- 6th St/Country Club
- 6th St/Campbell
- 6th St/Highland
- 6th St/Euclid
- 6th St/Herbert
- Stone/Franklin
- Stone/Alameda
- Church/Pennington
- 6th Ave/Pennington
- Congress/Granada (NW)

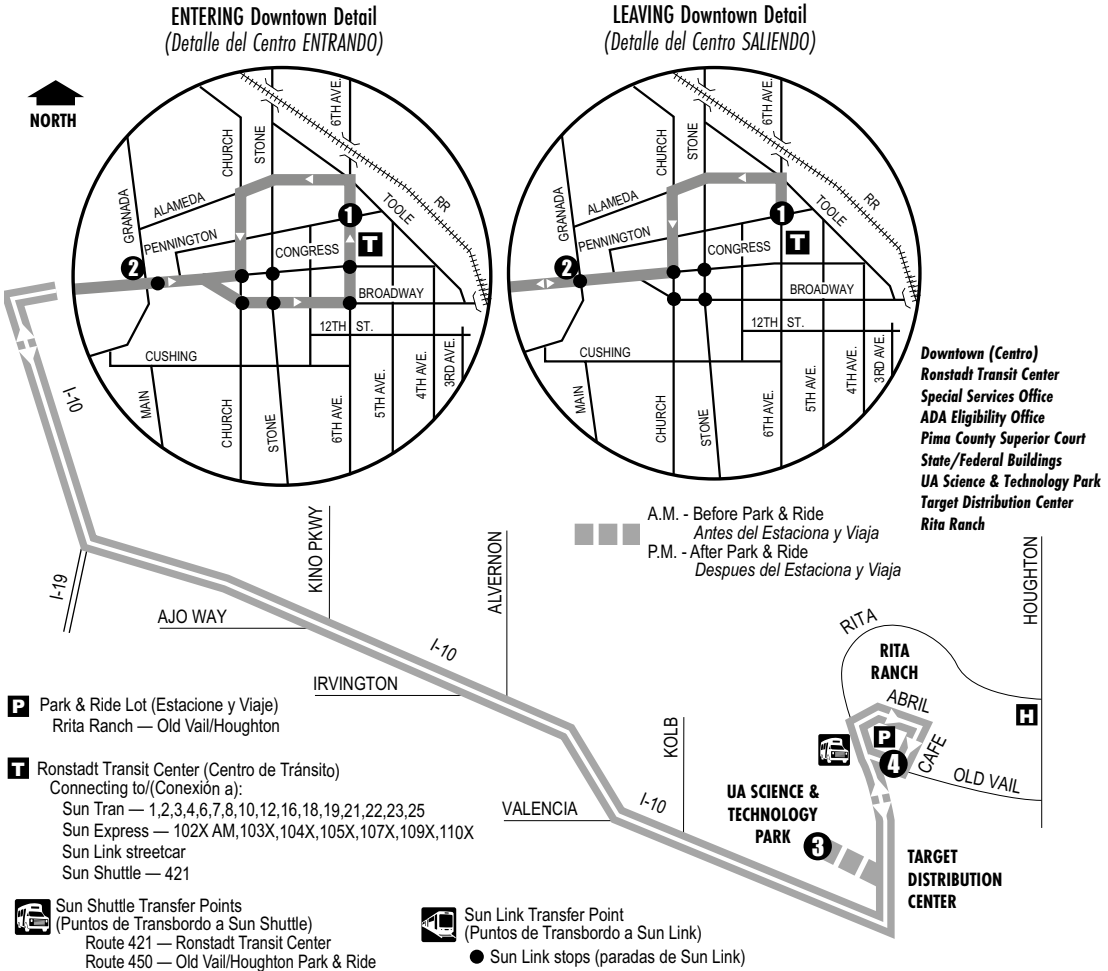
Eastbound Stops

- Tanque Verde/6390 E Tanque Verde
- Tanque Verde/Kolb
- Tanque Verde/Camino Principal
- Tanque Verde/Indian Ridge
- Tanque Verde/Sabino Canyon
- Tanque Verde/Paseo Rancho Esperanza
- Tanque Verde/Camino Pio Decimo
- Pantano/Wrightstown
- Tanque Verde/Woodland
- Tanque Verde/Lutheran Church
- Catalina Hwy/Tanque Verde

109X

Route 110X

RITA RANCH-DOWNTOWN EXPRESS



Route 110X M-F / Southbound

6th Ave. at Pennington	Congress at Granada (NW)	Old Vail Park & Ride
650	654	717
510	514	537

Route 110X M-F / Northbound

Old Vail Park & Ride	UA Science & Tech Park	6th Ave. at Pennington	Congress at Granada (NW)
722	746	750	
545	548	610	614

Southbound Stops

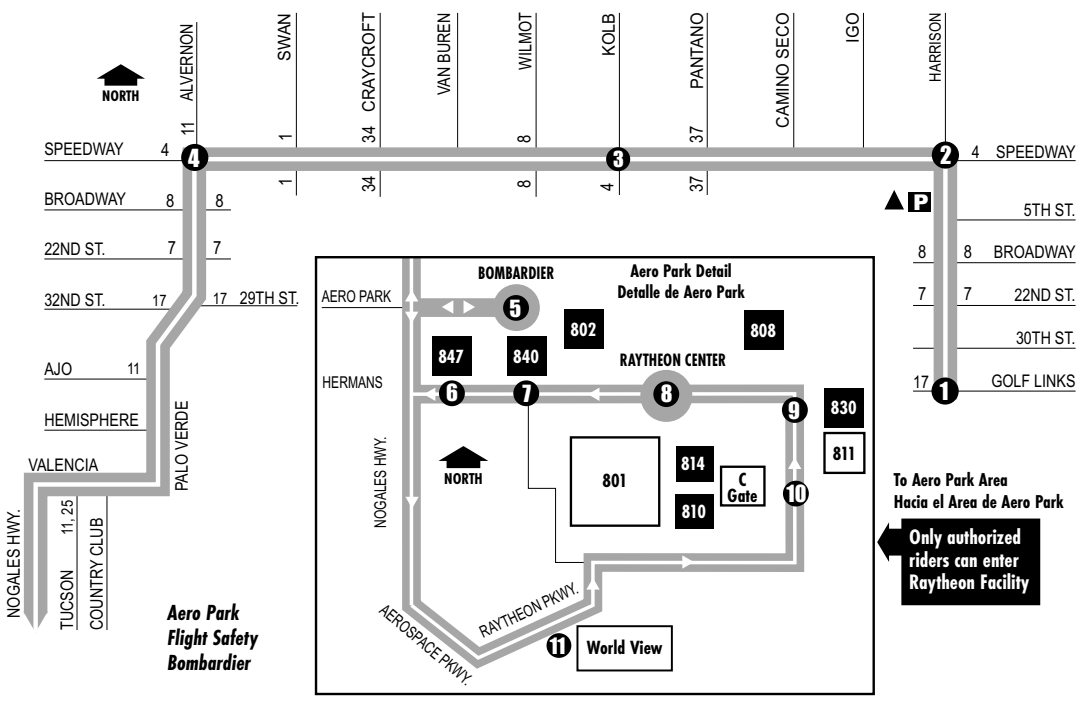
- 6th Ave/Pennington
- Alameda/Grossetta
- Church/Pennington
- Congress/Church
- Congress/Granada (NW)**
- UA Technology Park
- Rita Rd/Science Park Dr
- Old Vail Park & Ride**

Northbound Stops

- Old Vail Park & Ride**
- UA Technology Park**
- Congress/Central
- Congress/Granada
- Broadway/Church
- 6th Ave/Pennington**
- Alameda/Grossetta
- Church/Pennington
- Congress/Church
- Congress/Granada (NW)**

Route 201X

EASTSIDE-AERO PARK EXPRESS



P Park & Ride Lot (Estacione y Viaje)
Speedway/Harrison

▲ Buses do not enter Speedway/Harrison Park & Ride
Los autobuses no entran en Speedway/Harrison Park & Ride

Route 201X M-F / Westbound

Route 201X M-F / Eastbound

	1	2	3	4	5	6	7	8	9	10	11				
AM TRIPS	Harrison at Golf Links	Speedway at Harrison	Speedway at Kolb	Alvernon at Speedway	Bombardier at Aero Park*	Raytheon Bldg. 847	World view	Raytheon C Gate	Raytheon Bldg. 830	Raytheon Center	Raytheon Bldg. 840	Raytheon Bldg. 847	Bombardier at Aero Park	Harrison at Golf Links	PM TRIPS
	529	533	539	548	611	630	330	334	337	338	340	342	347	445	
	544	548	554	603	626	645	430	434	437	438	440	442	447	545	

*Estimated time point

Westbound Stops

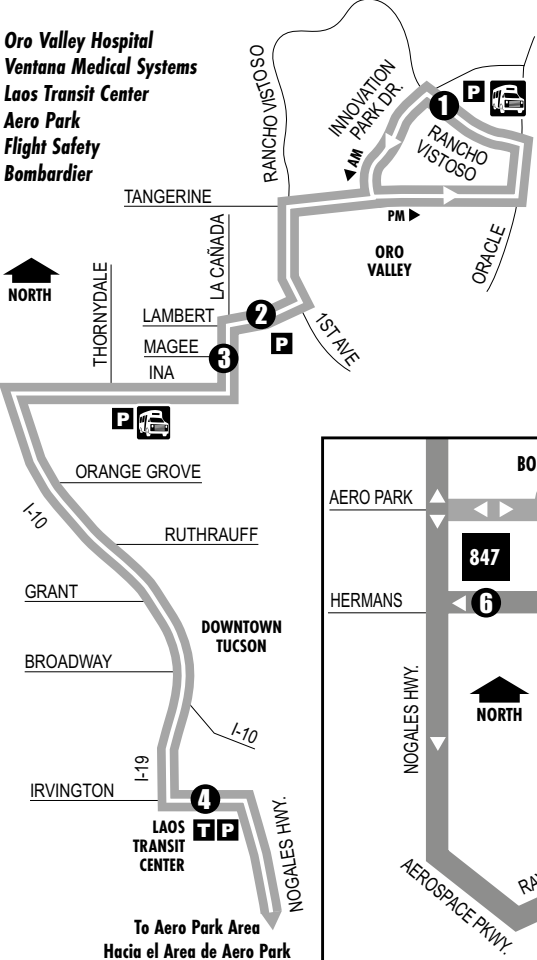
- Harrison/Golf Links
- Harrison/Harrison Circle
- Harrison/29th St
- Harrison/Palm Tree
- Harrison/Topout Peak
- Harrison/22nd St
- Harrison/Broadway
- Harrison/Harrison Park Apts
- Harrison/5th St
- Harrison/Rosewood
- Speedway/Harrison**
- Speedway/Palms Park
- Speedway/Camino Seco
- Speedway/Sarnoff
- Speedway/Pantano
- Speedway/Grady
- Speedway/Prudence
- Speedway/Kolb**
- Speedway/El Dorado
- Speedway/Wilmot
- Speedway/Van Buren
- Speedway/Craycroft
- Speedway/Swan
- Alvernon/Speedway**
- Alvernon/Broadway
- Alvernon/Hayne
- Alvernon/22nd St
- Alvernon/32nd St
- Palo Verde/Ajo
- Palo Verde/Hemisphere
- Valencia/Country Club
- Valencia/Tucson
- Bombardier/Aeropark**
- Aero Park/Flight Safety
- Raytheon/World View
- Raytheon C Gate
- Raytheon Bldg 830
- Raytheon Center
- Raytheon Bldg 840
- Raytheon Bldg 847**

Eastbound Stops

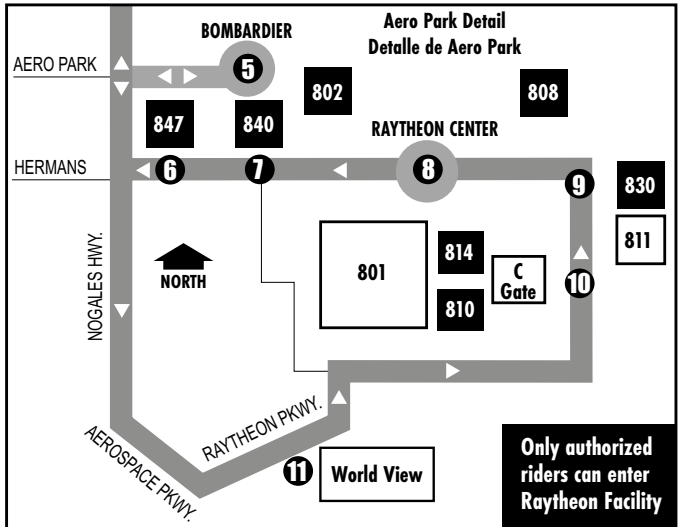
- Speedway/Rook
- Speedway/Kolb
- Speedway/7350 E Speedway
- Speedway/Grady
- Speedway/Pantano
- Speedway/Woodridge Apts
- Speedway/Camino Seco
- Speedway/Igo Way
- Harrison/Sierra
- Harrison/Rosewood
- Harrison/5th St
- Harrison/Harrison Park Apts
- Harrison/Broadway
- Harrison/22nd St
- Harrison/Pikes Peak
- Harrison/Palm Tree
- Harrison/29th St
- Harrison/Thomas
- Harrison/Golf Links**
- Raytheon/World View
- Raytheon C Gate**
- Raytheon Bldg 830**
- Raytheon Center**
- Raytheon Bldg 840**
- Raytheon Bldg 847**
- Bombardier/Aeropark**
- Aero Park/Flight Safety
- Valencia/Tucson
- Valencia/Country Club
- Palo Verde/Hemisphere
- Palo Verde/Ajo
- Alvernon/29th St
- Alvernon/22nd St
- Alvernon/Hayne
- Alvernon/Broadway
- Speedway/Alvernon
- Speedway/Swan
- Speedway/Craycroft
- Speedway/Van Buren

Route 203X
ORO VALLEY-AERO PARK EXPRESS

Oro Valley Hospital
Ventana Medical Systems
Laos Transit Center
Aero Park
Flight Safety
Bombardier



- T** Laos Transit Center (Centro de Tránsito)
Connecting to/(Conexión a):
Sun Tran — 2,11,12,18,23,24,25,26,27,29,50
Sun Express — 204X
Sun Shuttle — 421,430,440
- P** Park & Ride Lots (Estacione y Viaje)
Rancho Vistoso Park & Ride
Riverfront Park & Ride—Lambert/Riverfront Park
N. Pima Center—Ina/Thornydale SE corner
Laos Transit Center/Irvington
- Sun Shuttle Transfer Points**
(Puntos de Transbordo a Sun Shuttle)
Route 401 — Rancho Vistoso Park & Ride
Route 412 — Ina/Thornydale
Routes 421,430,440 — Laos Transit Center



Route 203X M-F / Southbound

Route 203X M-F / Northbound

	1	2	3	4	5	6	7	8	9	10	11			
AM TRIPS	459	507	514	544	555	615	330	335	338	339	340	342	346	451
	629	637	644	714	725	745	530	535	538	539	540	542	546	651

*Estimated time point

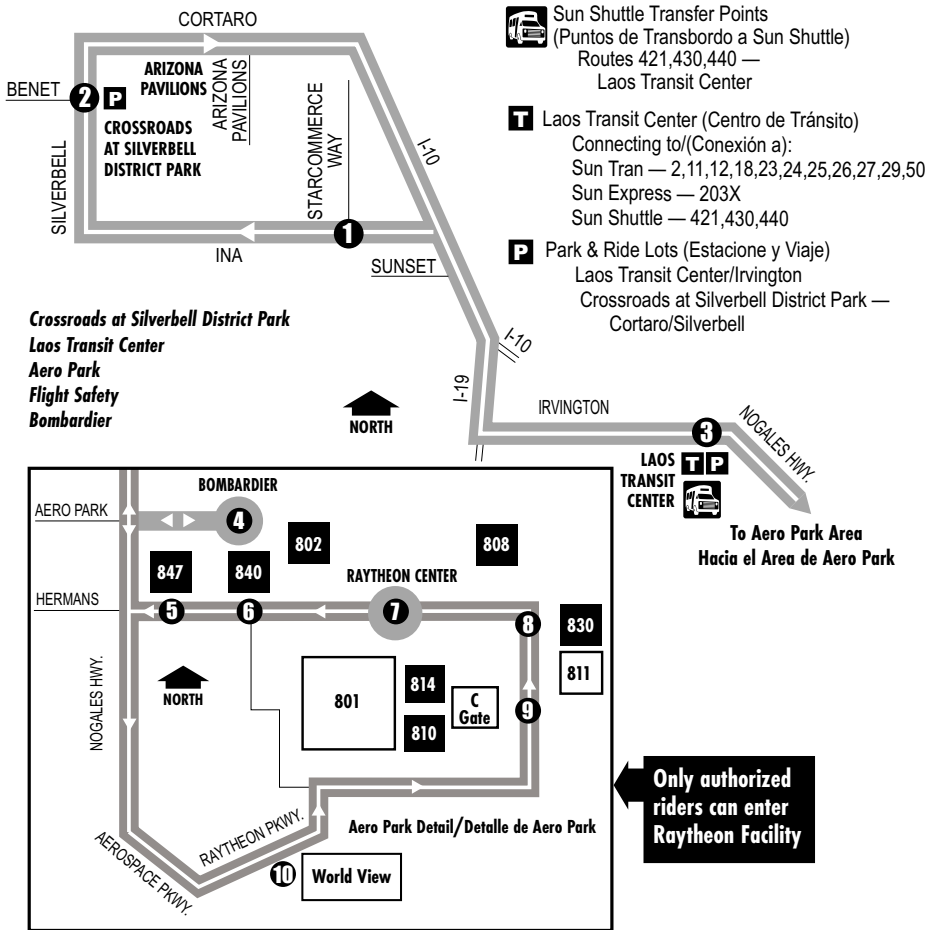
Southbound Stops

- Rancho Vistoso/Pusch Mountain View
- Innovation Park/Vistoso Commerce
- Innovation Park/Tangerine
- Lambert/Riverfront Park**
- La Cañada/Lambert
- La Cañada/Overton
- La Cañada/Magee**
- Ina/La Cañada
- Ina/Express Care
- Ina/La Cholla
- Ina/Crystal Cave
- Ina/Shannon
- Ina/Camino De La Tierra
- Ina/Meredith
- Ina/Oldfather
- Ina/Cmo De Las Capas
- Irvington/Laos Transit Center**
- Bombardier/Aeropark**
- Aero Park/Flight Safety
- Raytheon/World View
- Raytheon C Gate
- Raytheon Bldg 830
- Raytheon Center
- Raytheon Bldg 840
- Raytheon Bldg 847

Northbound Stops

- Raytheon/World View**
- Raytheon C Gate**
- Raytheon Bldg 830**
- Raytheon Center**
- Raytheon Bldg 840**
- Raytheon Bldg 847**
- Bombardier/Aeropark**
- Aero Park/Flight Safety
- Irvington/9th Ave (Irvington at Laos)
- Ina/Cmo De Las Capas
- Ina/Oldfather
- Ina/Thornydale
- Ina/Camino De La Tierra
- Ina/Shannon
- Ina/Mona Lisa
- Ina/La Cholla (SE)
- Ina/Express Care
- La Cañada/Ina
- La Cañada/Magee
- La Cañada/Hardy
- Lambert/La Cañada
- Lambert/Riverfront Park
- Rancho Vistoso/Pusch Mountain View**

Route 204X
NORTHWEST-AERO PARK EXPRESS



Route 204X M-F / Southbound

Route 204X M-F / Northbound

	Ina at Starcommerce Way	Silverbell at Crossroads Park	Irvington at Laos Center*	Bombardier at Aero Park*	Raytheon Bldg. 847	World view	Raytheon "C" Gate	Raytheon Bldg. 830	Raytheon Center	Raytheon Bldg. 840	Raytheon Bldg. 847	Bombardier at Aero Park	Silverbell at Crossroads Park	
	1	2	3	4	5	11	10	9	8	7	6	5	4	
AM TRIPS	526	529	550	600	615	330	334	336	338	339	340	346	420	PM TRIPS
	556	559	620	630	645	430	434	436	438	439	440	446	520	
	656	659	720	730	745	530	534	536	538	539	540	546	620	

*Estimated time point

Southbound Stops

- Ina/Starcommerce Way
- Silverbell/Crossroads Park
- Irvington/Laos Transit Center
- Bombardier/Aeropark
- Aero Park/Flight Safety
- Raytheon/World View
- Raytheon C Gate
- Raytheon Bldg 830
- Raytheon Center
- Raytheon Bldg 840
- Raytheon Bldg 847

Northbound Stops

- Raytheon/World View
- Raytheon C Gate
- Raytheon Bldg 830
- Raytheon Center
- Raytheon Bldg 840
- Raytheon Bldg 847
- Bombardier/Aeropark
- Aero Park/Flight Safety
- Irvington/9th Ave (Irvington at Laos)
- Ina/Star Commerce
- Silverbell/Crossroads Park

#WeSeeYou

Our Drivers are here to help fight against Human Trafficking.

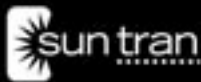


1 (888) 3737-888 National Human Trafficking Hotline

(Text "HELP" or "INFO") to **233733**

24 hours, 7 days a week, English, Spanish, 200+ languages

<http://humantraffickinghotline.org>



Requests for Reasonable Modification Policy

Per the Americans with Disabilities Act, regional transit providers who receive federal financial assistance are committed to responding to requests for reasonable modifications of their policies, practices, or procedures. For more information: www.suntran.com/ADA_Policy.php.

Title VI

Sun Tran operates public transit services without regard to race, color or national origin. If you would like additional information on Sun Tran's nondiscrimination obligations or would like to file a complaint, please call (520) 792-9222. For more information visit suntran.com/titlevi-ada.

Política de Modificación Razonable

Conforme a la Ley respecto a Estadounidenses Discapacitados, proveedores regionales de transporte que reciben asistencia financiera federal, están obligados a responder a solicitudes para hacer modificaciones razonables a sus políticas, prácticas o procedimientos. Para mas informacion: suntran.com/ADA_Policy.php.

Título VI

Sun Tran opera sus servicios de transito al publico sin tomar en consideración raza, color u origen nacional. Si desea información adicional sobre las obligaciones no discriminatorias de Sun Tran o quisiera sentar una denuncia, llame al (520) 792-9222 (TDD: 628-1565). Para mas informacion visite suntran.com/titlevi-ada.

START YOUR CAREER IN TRANSIT BECOME A SUN LINK STREETCAR OPERATOR!



MUST POSSESS A VALID CLASS B CDL WITH PASSENGER DESIGNATION

TO APPLY:

Email your resume to nelson.hall@tucsonaz.gov



QUALIFICATIONS

- Must possess a valid Class B CDL with passenger designation
- Must possess a current valid Arizona Driver's License
- 21 years of age or older
- High school diploma or equivalent
- Ability to learn to safely operate light rail vehicles
- Provide professional customer service
- Ability to write clear and concise reports



BENEFITS

Sun Link is proud to foster a company culture of recognizing and rewarding employee performance.

Health care, dental and vision coverage for employees and dependents.

- 401K Retirement Plan
- Personal Time Off (PTO)
- Sick Leave
- Paid Holidays
- Uniform Allowance
- Life Insurance



(520) 792-9222 • Suntran.com

START YOUR CAREER IN TRANSIT BECOME A SUN TRAN DRIVER!



A COMMERCIAL DRIVERS LICENSE (CDL) IS NOT NECESSARY TO APPLY – we'll help you earn it!

THE FOUR-STEP PROCESS OF BECOMING A COMMERCIAL DRIVER



TO APPLY:

3910 N. Sun Tran Blvd., or download an application from suntran.com and fax it to (520) 293-3348 or e-mail to suntranhr@tucsonaz.gov. Sun Tran's office hours are 9:00 a.m. to 4:00 p.m., Monday through Friday.



QUALIFICATIONS

- 21 years of age or older
- Good driving record
- Ability to learn to safely operate a forty-foot transit bus
- Basic reading, writing and math skills
- Follow written and oral instructions
- Ability to communicate verbally and in writing
- Establish and maintain courteous, friendly and effective relations with passengers, the public and fellow employees.



BENEFITS

Medical, dental and health insurance for employee and dependents monthly premium is paid for by the company at 100%.

- Pension
- Vacation
- Sick Leave
- Paid Holidays
- Annual Uniform Allowance
- Tuition Reimbursement



(520) 792-9222 • Suntran.com



ON DEMAND



Zone 1:

Travel anywhere within Zone 1, to and from Ronstadt, or connect to routes 3, 5, 9, 10, 16, 21, 22 & Sun Link.

Zona 1: Viaje a cualquier lugar de la zona, hacia y desde Rondstadt o conéctese a las rutas 3, 5, 9, 10, 16, 21, 22 y Sun Link

Zone 2:

Travel anywhere with Zone 2 or connect to routes 2, 7, 8, 11, 15, 17, & 25.

Zona 2: Viaje a cualquier lugar de la zona o conéctese a last rutas 2, 7, 8, 11, 15, 17 & 25.

Call to schedule your door-to-door ride.

Llame para programar su viaje de puerta-a-puerta.



RIDE WITH RESPECT

Be respectful, be safe and be neat.



Save priority seating for seniors and people with disabilities.



Keep aisles and doors clear.



Keep pets in carriers (except service animals). Animals are not allowed on the seats.



Don't threaten or intimidate riders or Operators.



Eating/open containers are not allowed on board.



Don't be so loud that you disturb others.



Loitering is prohibited at all transit facilities/vehicles.



All forms of smoking are prohibited. Designated areas are located at each Transit Center.



Mobility devices must be secured by an Operator.



Luggage/bags are limited and cannot block an aisle or an additional seat.

We're glad you're riding with us, let us know how we're doing!

Scan me for the full set of rules.



**(520) 792-9222 • TDD: (520) 628-1565
SunTranInfo@tucsonaz.gov • SunTran.com**