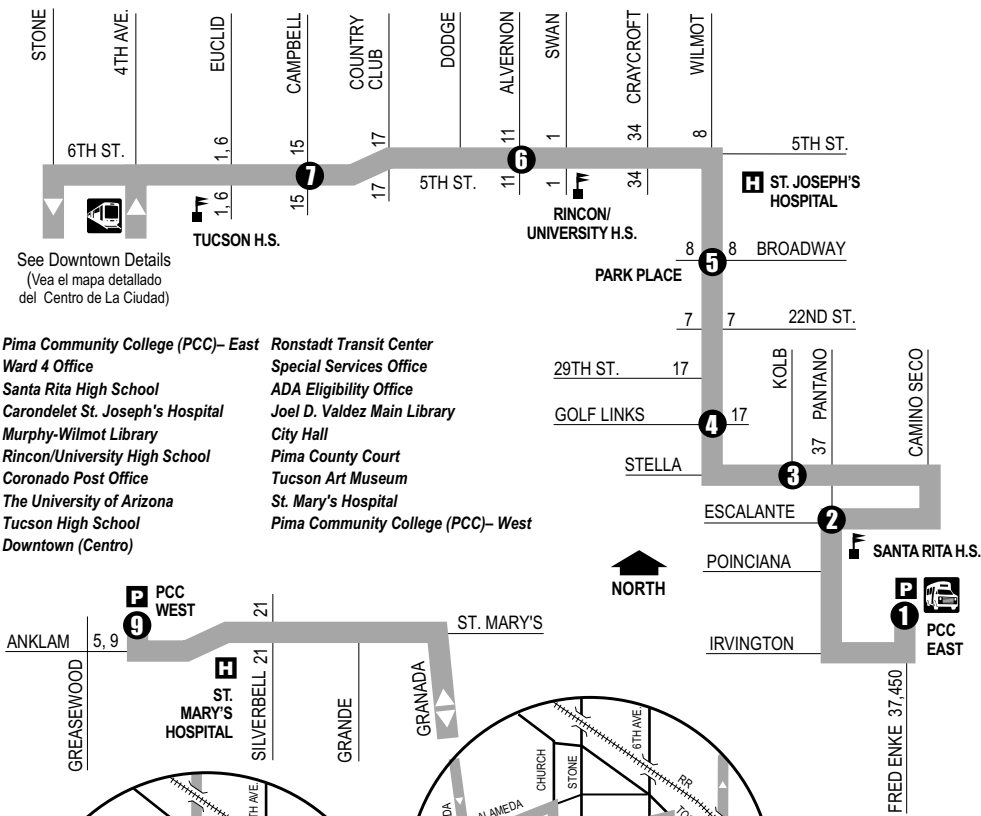
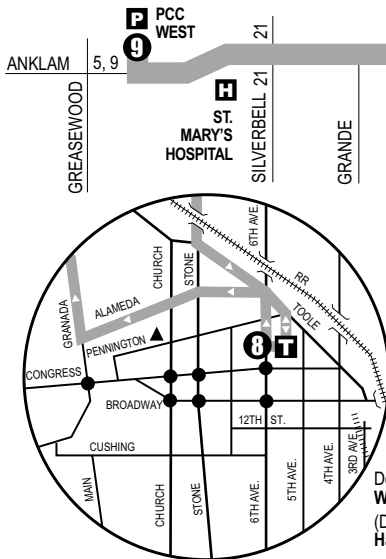


Route 3
6TH ST./WILMOT

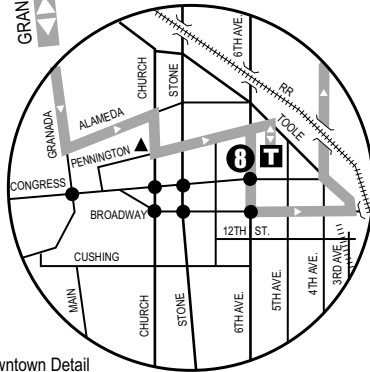


See Downtown Details
(Vea el mapa detallado del Centro de La Ciudad)

- | | |
|---|--|
| Pima Community College (PCC)– East Ward 4 Office | Ronstadt Transit Center Special Services Office |
| Santa Rita High School | ADA Eligibility Office |
| Carondelet St. Joseph's Hospital | Joel D. Valdez Main Library |
| Murphy-Wilmot Library | City Hall |
| Rincon/University High School | Pima County Court |
| Coronado Post Office | Tucson Art Museum |
| The University of Arizona Tucson High School | St. Mary's Hospital |
| Downtown (Centro) | Pima Community College (PCC)– West |



Downtown Detail Westbound
(Detalle del Centro Hacia el Oeste)



Downtown Detail Eastbound
(Detalle del Centro Hacia el Este)



- P** Park & Ride Lots (Estacione y Viaje)
Pima College West
Pima College East
- T** Ronstadt Transit Center (Centro de Tránsito)
Connecting to/(Conexión a):
Sun Tran — 1,2,4,6,7,8,10,12,16,18,19,21,22,23,25
Sun Express — 23X, 101X,102X AM, 103X,
104X, 105X,107X,109X,110X
Sun Link streetcar
Sun Shuttle — 421

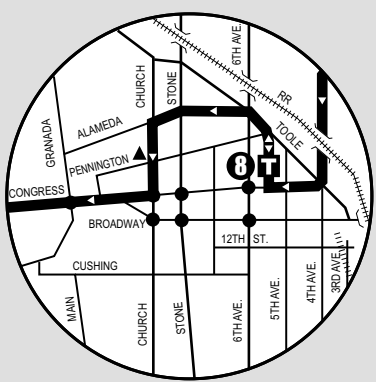
- Sun Link Transfer Point
(Puntos de Transbordo a Sun Link)
— 4th Ave./6th St.
● Sun Link stops (paradas de Sun Link)

- Sun Shuttle Transfer Points
(Puntos de Transbordo a Sun Shuttle)
Route 421 — Ronstadt Transit Center
Route 450 — PCC East

▲ Eastbound Route 3 does not service Church/Pennington NW

This route travels through our new On Demand Zone. See inside cover for more info on scheduling door-to-door rides within this Zone. (Esta ruta viaja por nuestra nueva Zona On Demand. Vea el interior de la contraportada para más información en reservar viajes de puerta a puerta dentro de esta Zona.)

TEMPORARY DOWNTOWN DETOURS



Downtown Detail Westbound
(Detalle del Centro Hacia el Oeste)

Rider Alert Due to Downtown construction projects, please check suntran.com for updated detour information for this route.
Alerta al Pasajero Debido a construcción del centro, visite suntran.com para obtener información actualizada sobre los desvíos de esta ruta.

