sun express

Effective November 14, 2021

Masks are required to ride transit vehicles.
Transit fares are free through 2021.

Se requieren cubiertas faciales para viajar en vehiculos de transito.
Las tarifas de transito son gratuitas todo 2021.

(520) 792-9222
TDD: 628-1565
suntran.com

@suntrantucson @suntran_tucson @suntran_tucson

ABOUT SUN EXPRESS

Sun Express service is fast commuter transportation that makes limited stops from outlying areas to major destinations, and operates Monday through Friday during peak commuting hours. Sun Express routes serve Tucson, Marana, Oro Valley, Rita Ranch and the Catalina Foothills.

Look for route numbers ending in "X," i.e. "Rita Ranch 110X" on the sign above the front window of the bus. Express buses serve only stops with an "Express" bus stop sign.

Destinations

Commuters can take Sun Express to their workplace at or near the following locations:

University of Arizona
Serves University of Arizona and Banner-University Medical Center.

Downtown Tucson
Serves offices for City of Tucson, Pima County, State and Federal and many downtown businesses.

Aero Park Complex
Serves Raytheon, FlightSafety International, and Bombardier

Other Destinations
Additional destinations include UA Science & Tech Park and multiple locations in Oro Valley.

FARES & PASSES

SUN EXPRESS ROUTES

Transit Fares are currently free through 2020

SunGO passes are valid on Sun Express, Sun Tran, and Sun Link.*

Full Fare cash or stored value with SunGO Card $2.35
(provides 2-hours of rides)

Kids 5 and under FREE
(when accompanied by paying adult)

30-Day Express Pass $64
Unlimited rides for 30 days once activated

*1-Day & 3-Day Passes not valid on Sun Express

UA Semester Express Pass $256
UA Annual Express Pass $608
Students, faculty and staff are eligible to purchase discounted passes through the UA's Parking and Transportation Services

Payment Options

Cash: exact change required

SunGO Card or SunGO ID & Card: with pass or stored value

GoTucson Transit Mobile App: download at gotucsontransit.com

TRANSFERS

If paying cash, all passengers must have a SunGO Card or SunGO ID & Card for a transfer to be issued. Transfers are valid for two hours in any direction.

Transfers to Express routes will require an additional payment, and can be paid with stored value on a SunGO Card ($0.60) or SunGO ID & Card ($1.60), GoTucson Transit app or with exact change.

****Note for all Express routes:**

Express routes have more stops than the time points listed. See the list of stops on each route page. Estimated arrival times can be found online. Be aware the bus can leave a stop earlier than estimated times.

RIDER TIPS

1. If paying with SunGO, load a pass or value before you board.
2. If paying with the GoTucson Transit app, activate your pass before boarding and show the valid pass on your phone to driver.
3. An upcharge may be required if transferring.
4. Let others exit before you board.
5. Tap your SunGO card on the farebox when you board the bus.
6. Press the vertical "Stop Requested" bar to signal you want to exit.
7. All buses are ADA accessible and service animals are welcome with their handler.
8. Load your bike on the bike rack located in the front of the bus before you board.
9. Food & beverages must be in closed containers.

Title VI Policy:

Sun Tran operates public transit services without regard to race, color or national origin. If you would like additional information on Sun Tran's nondiscrimination obligations or would like to file a complaint, please call (520) 792-9222 (TDD: 628-1565) or visit: suntran.com/TitleVI_Policy.php

Requests for Reasonable Modification Policy:

Per the Americans with Disabilities Act, regional transit providers who receive federal financial assistance are committed to responding to requests for reasonable modifications of their policies, practices, or procedures.

For more information visit: suntran.com/ADA_Policy.php

PARK & RIDE LOCATIONS

Take advantage of free and convenient Park & Ride lots that are located near an Express route. Below is a list of current Park & Ride lots:

- Rancho Vistoso - 107X, 203X
- Riverfront Park - 102X, 203X
- Crossroads Park - 104X, 204X
- PCC Northwest Campus
- North Pima Center - 102X, 103X, 203X
- Ina & Via Ponte - 103X
- Victory Assembly of God Church
- South of Tohono Transit Center
- Ft. Lowell Park
- PCC West Campus
- Himmel Park
- Speedway & Harrison - 201X
- Broadway & Houghton - 108X
- Broadway & Camino Seco - 108X
- Reid Park
- Archer Neighborhood Center
- Golf Links & Kolb - 101X
- Irvington & Santa Cruz River
- Laos Transit Center - 203X, 204X
- PCC East Campus
- PCC Desert Vista Campus
- AVA Amphitheater & Valencia
- Rita Ranch - 110X
- Sahuarita Town Hall
- Green Valley Village

For complete Park & Ride locations and map, visit: suntran.com/commuter_park.php

LOST AND FOUND

(520) 792-9222 Monday - Friday
10 a.m. - 3 p.m.

101X GOLF LINKS-DOWNTOWN EXPRESS

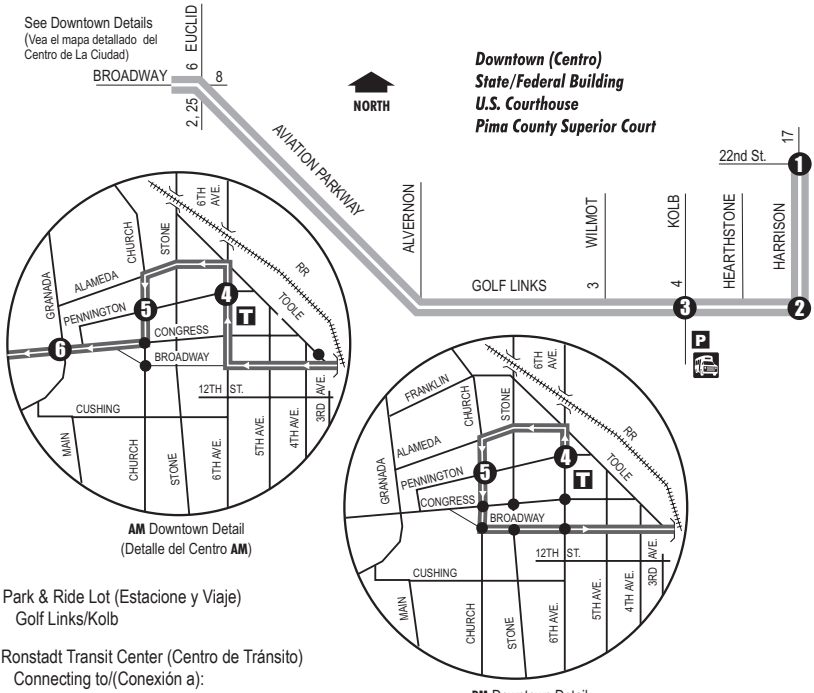

AM Downtown Detail
(Detalle del Centro **AM**)

PM Downtown Detail
(Detalle del Centro **PM**)

P Park & Ride Lot (Estacione y Viaje)
Golf Links/Kolb

T Ronstadt Transit Center (Centro de Tránsito)
Connecting to/(Conexión a):
Sun Tran — 1,2,3,4,6,7,8,10,12,16,18,19,21,22,23,25
Sun Express — 102X AM, 103X, 104X, 105X,107X,109X,110X
Sun Link streetcar
Sun Shuttle — 421

Sun Link Transfer Point
(Puntos de Transbordo a Sun Link)
● Sun Link stops (paradas de Sun Link)

Sun Shuttle Transfer Points
(Puntos de Transbordo a Sun Shuttle)
Route 421 — Ronstadt Transit Center
Route 450 — Golf Links/Kolb Park & Ride

Route 101X M-F / Westbound

AM TRIPS

Harrison at 22nd St. ❶	Harrison at Golf Links ❷	Golf Links at Kolb (P) ❸	6th Ave at Pennington ❹	Church at Pennington ❺	Congress at Granada (NW) ❻
614	617	625	645	647	649
643	646	655	715	722	723

Route 101X M-F / Eastbound

PM TRIPS

6th Ave at Pennington ❹	Church at Pennington ❺	22nd St. at Harrison ❶
415	**417**	**447**
445	**447**	**517**

There is a Service route change at the 6th Ave & Pennington stop. **There will be a five (5) minute hold at 6th Ave & Pennington.** Sun Express 101X turns into the 23X with service continuing to Cholla HS. **You will not need to change buses.**

Westbound Stops

Harrison/22nd
Harrison/Pikes Peak
Harrison/Palm Tree
Harrison/29th St
Harrison/Thomas
Harrison/Golf Links
Golf Links/Harrison
Golf Links/Palm Springs
Golf Links/Camino Seco
Golf Links/Pantano Pkwy
Golf Links/Jaguar
Golf Links/Saddleback
Golf Links/Lakeside Pkwy
Golf Links/Pantano Rd
Golf Links/Marc
Golf Links/Prudence
Golf Links/Cordova
Golf Links/Kolb
Golf Links/Wilmot
6th Ave/Pennington
Alameda/Grossetta
Church/Pennington
Congress/Church
Congress/Granada (NW)

Eastbound Stops

6th Ave/Pennington
Alameda/Grossetta
Church/Pennington
Broadway/6th Ave
Broadway/4th Ave
Golf Links/Wilmot
Golf Links/Kolb
Golf Links/Cordova
Golf Links/Prudence
Golf Links/Marc Dr
Golf Links/Pantano Rd
Golf Links/Lakeside Pkwy
Golf Links/Saddleback
Golf Links/Sarnoff
Golf Links/Pantano Pkwy
Golf Links/Oakenshield
Golf Links/Desert Cavern
Harrison/Golf Links
Harrison/Harrison Circle
Harrison/29th St
Harrison Palm Tree
22nd/Harrison

NORTHWEST-UA EXPRESS 102X

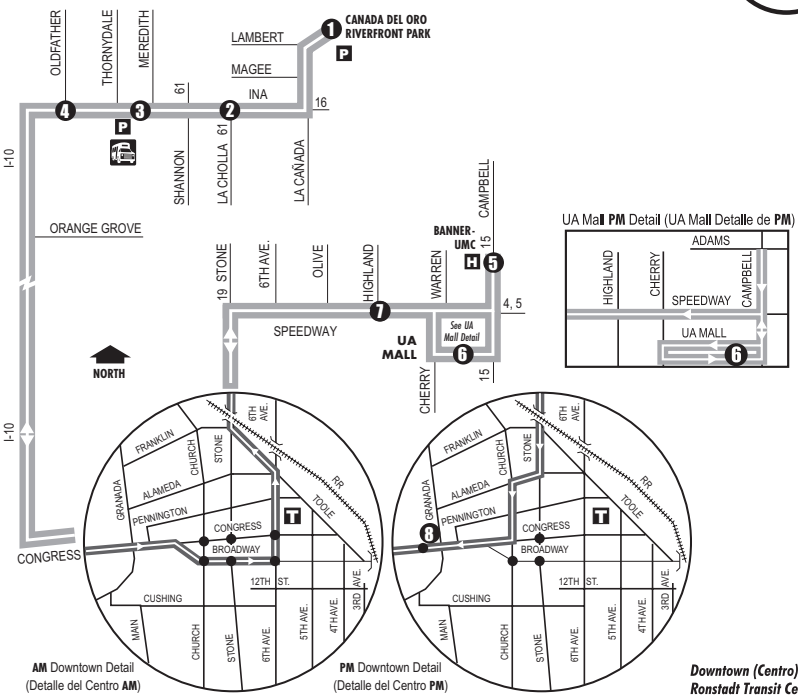

Downtown (Centro)
Ronstadt Transit Center
Pima County Superior Court
The University of Arizona
Banner-University Medical Center **H**
Foothills Mall

T Ronstadt Transit Center (Centro de Tránsito)
Connecting to/(Conexión a):
Sun Tran — 1,2,3,4,6,7,8,10,12,16,18,19,21,22,23,25
Sun Express — 102X AM, 103X, 104X, 105X, 107X,109X,110X
Sun Link streetcar
Sun Shuttle — 421

P Park & Ride Lots (Estacione y Viaje)
North Pima Center— Ina/Thornydale
Riverfront Park—Riverfront Park/Lambert

Sun Link Transfer Point
(Puntos de Transbordo a Sun Link)
● Sun Link stops (paradas de Sun Link)

Sun Shuttle Transfer Points
(Puntos de Transbordo a Sun Shuttle)
Route 412 — Thornydale/Ina
Route 421 — Ronstadt Transit Center

Route 102X M-F / Southbound

AM TRIPS

Lambert at Riverfront Pk (P)	Ina at La Cholla	Ina at Meredith	Ina at Oldfather	Banner - UMC
1	2	3	4	5
637	650	655	657	730

Route 102X M-F / Northbound

PM TRIPS

Banner - UMC	UA Mall	Speedway at Highland	Congress at Granada (NW)	Lambert at Riverfront Pk (P)
5	6	7	8	1
448	**455**	**458**	**511**	**554**

Southbound Stops

Lambert/Riverfront Park
La Cañada/Lambert
La Cañada/Overton
La Cañada/Magee
Ina/La Cañada
Ina/Express Care
Ina/La Cholla
Ina/Crystal Cave
Ina/Shannon
Ina/Camino De La Tierra
Ina/Meredith
Ina/Oldfather
Ina/Cmo De Las Capas
Congress/Central
Broadway/Church
6th Ave/Pennington
Toole/7th Ave
Speedway/Stone
Speedway/6th Ave
Speedway/Olive Underpass
Speedway/Highland
UA Mall
Campbell/Speedway
Campbell/Adams (Banner-UMC)

Northbound Stops

Campbell/Adams (Banner-UMC)
Campbell Av/Speedway
UA Mall
Speedway/Campbell
Speedway/Warren Underpass
Speedway/Highland
Speedway/Olive Underpass
Stone/Speedway
Stone/Franklin
Stone/Alameda
Church/Pennington
Congress/Church
CongressGranada(NW)
Ina/Cmo De Las Capas
Ina/Oldfather
Ina/Thornydale
Ina/Camino De La Tierra
Ina/Shannon
Ina/Mona Lisa
Ina/La Cholla
Ina/Express Care
La Cañada/Ina
La Cañada/Magee
La Cañada/Hardy
La Cañada/Lambert
Lambert/Riverfront Park

103X NORTHWEST-DOWNTOWN EXPRESS

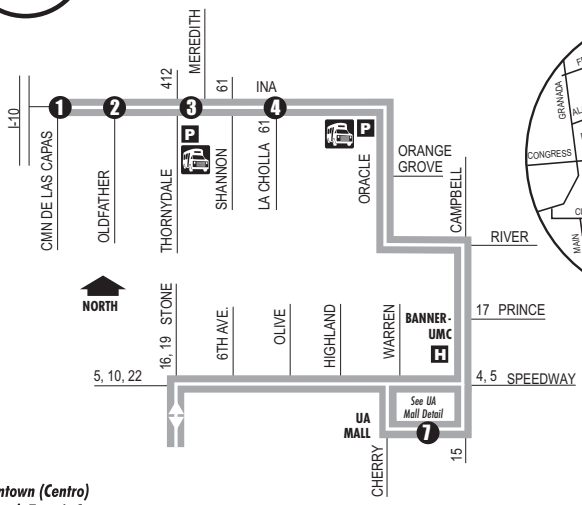

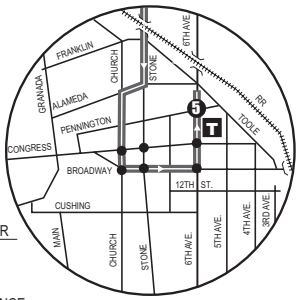

AM Downtown Detail
(Detalle del Centro **AM**)

PM Downtown Detail
(Detalle del Centro **PM**)

Downtown (Centro)
Ronstadt Transit Center
Pima County Superior Court
Banner - University Medical Center
The University of Arizona
Foothills Mall

UA Mall **AM** Detail (UA Mall Detalle de **AM**)

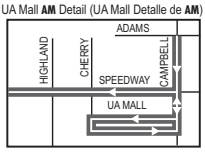

UA Mall **PM** Detail (UA Mall Detalle de **PM**)

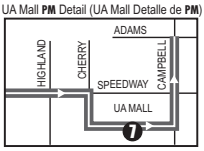

T Ronstadt Transit Center (Centro de Tránsito)
Connecting to/(Conexión a):
Sun Tran — 1,2,3,4,6,7,8,10,12,16,18, 19,21,22,23,25
Sun Express — 102X AM, 103X, 104X, 105X, 107X, 109X,110X
Sun Link streetcar
Sun Shuttle — 421

Sun Shuttle Transfer Points
(Puntos de Transbordo a Sun Shuttle)
Route 401 — Ina/Oracle
Route 412 — Thornydale/Ina
Route 421 — Ronstadt Transit Center

Sun Link Transfer Point
(Puntos de Transbordo a Sun Link)
● Sun Link stops (paradas de Sun Link)

P Park & Ride Lots (Estacione y Viaje)
North Pima Center—Ina/Thornydale
Ina/Via Ponte

Route 103X M-F / Southbound

AM TRIPS

Stop	Time
❶ Ina at Cmo De Las Capas	705
❷ Ina at Oldfather	706
❸ Ina at Thornydale **P**	708
❹ Ina at La Cholla	712
❺ 6th Ave. at Pennington	810

Route 103X M-F / Northbound

PM TRIPS

Stop	Time
❻ Stone at Franklin	515
❺ 6th Ave. at Pennington	523
❼ UA Mall	535
❶ Ina at Cmo De Las Capas	619

Southbound Stops

Ina/Cmo De Las Capas
Ina/Oldfather
Ina/Thornydale
Ina/Camino De La Tierra
Ina/Shannon
Ina/Mona Lisa
Ina/La Cholla (SE)
Ina/Express Care
Ina/La Canada
Ina/Via Ponte
Oracle/Ina
Oracle/Orange Grove
River/Stone
River/Hillcrest
River/Campana
River/Via Entrada
Campbell/River
Campbell/Prince
Campbell/Ft Lowell
Campbell/Copper
Campbell/Adams
Campbell/Speedway
UA Mall
Speedway/Campbell
Speedway/Warren
Underpass
Speedway/Highland
Underpass
Speedway/Olive
Underpass
Stone/Speedway
Stone/Franklin
Stone/Alameda
Church/Pennington
6th Ave/Pennington

Northbound Stops

Stone/Franklin
Stone/Alameda
Church/Pennington
6th Ave/Pennington
6th Ave/6th St
Speedway/6th Ave
Speedway/Olive Underpass
Speedway/Highland Underpass
UA Mall
Campbell/Speedway
Campbell/Adams
Campbell/Copper
Campbell/Ft Lowell
Campbell/Prince
River/Campbell
River/Via Entrada
River/1st Ave
River/Hillcrest
River/Stone
Oracle/Orange Grove
Ina/Oracle
Ina/Paseo Del Norte
Ina/La Canada
Ina/Express Care
Ina/La Cholla
Ina/Crystal Cave
Ina/Shannon
Ina/Camino De La Tierra
Ina/Meredith
Ina/Oldfather
Ina/Cmo De Las Capas

MARANA-DOWNTOWN EXPRESS 104X

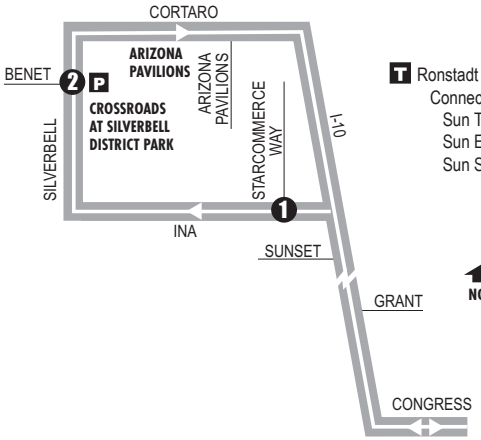

T Ronstadt Transit Center (Centro de Tránsito)
Connecting to/(Conexión a):
Sun Tran — 1,2,3,4,6,7,8,10,12,16,18,19,21,22,23,25
Sun Express — 102X AM, 103X, 105X, 107X, 109X,110X
Sun Shuttle — 421

Downtown (Centro)
Pima County Superior Court
State/Federal Building
Crossroads at Silverbell District Park

NORTH

Sun Shuttle Transfer Points
(Puntos de Transbordo a Sun Shuttle)
Route 421 — Ronstadt Transit Center

Sun Link Transfer Point
(Puntos de Transbordo a Sun Link)
● Sun Link stops (paradas de Sun Link)

P Park & Ride Lot (Estacione y Viaje)
Crossroads at Silverbell District Park — Cortaro/Silverbell

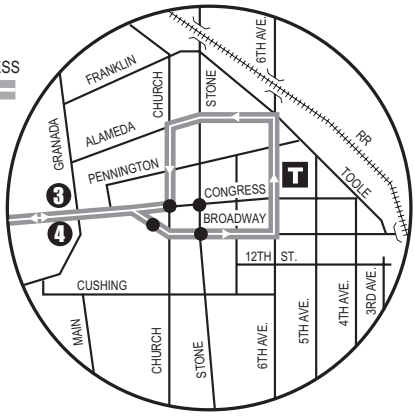

Downtown Detail
(Detalle del Centro)

Route 104X M-F / Southbound

AM TRIPS

Ina at Starcommerce Way	Silverbell at Crossroads Park	Congress at Granada (NW)
1	2	3
659	704	730

Route 104X M-F / Northbound

PM TRIPS

Congress at Granada (SW)	Congress at Granada (NW)	Silverbell at Crossroads Park
4	3	2
438	**447**	**509**

Southbound Stops

Ina/Starcommerce Way
Silverbell/Crossroads Park
Congress/Central
Congress/Granada(SW)
Broadway/Church
6th Ave/Pennington
Alameda/Grossetta
Church/Pennington
Congress/Church
Congress/Granada (NW)

Northbound Stops

Congress/Central
Congress/Granada(SW)
Broadway/Church
6th Ave/Pennington
Alameda/Grossetta
Church/Pennington
Congress/Church
Congress/Granada (NW)
Ina/Starcommerce Way
Silverbell/Crossroads Park

105X FOOTHILLS-DOWNTOWN EXPRESS

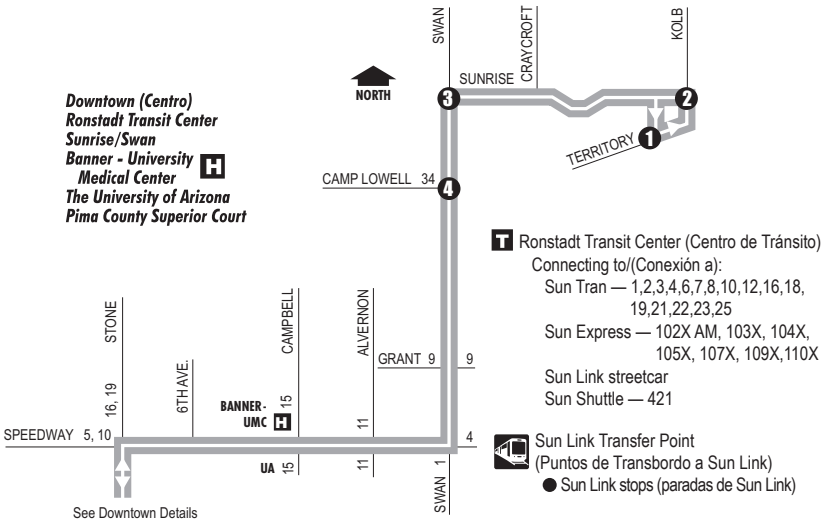

AM Downtown Detail
(Detalle del Centro **AM**)

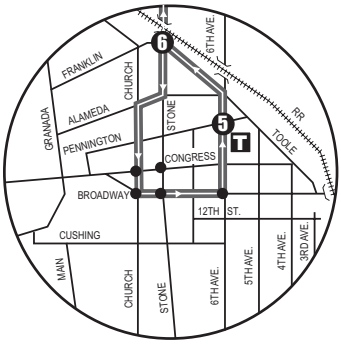

PM Downtown Detail
(Detalle del Centro **PM**)

AM TRIPS

Route 105X M-F / Southbound

Territory Dr. at Kolb	Sunrise at Kolb	Swan at Sunrise	Swan at Camp Lowell	6th Ave. at Pennington
1	2	3	4	5
634	638	648	653	720

PM TRIPS

Route 105X M-F / Northbound

Stone at Franklin	6th Ave. at Pennington	Sunrise at Kolb
6	5	2
440	**447**	**528**

Southbound Stops

Territory Dr/Kolb
Sunrise/Kolb
Swan/Sunrise
Swan/River
Swan/Camp Lowell
Swan/Grant
Speedway/Swan
Speedway/Alvernon
Speedway/Campbell
Speedway/Warren Underpass
Speedway/Highland Underpass
Speedway/Olive Underpass
Stone/Speedway
Stone/Franklin
Stone/Alameda
Church/Pennington
6th Ave/Pennington

Northbound Stops

Stone/Franklin
Stone/Alameda
Church/Pennington
6th Ave/Pennington
Toole/7th Ave
Speedway/Stone
Speedway/6th Ave
Speedway/Olive Underpass
Speedway/Highland Underpass
Speedway/Warren Underpass
Speedway/Campbell
Speedway/Alvernon
Swan/Speedway
Swan/Grant
Swan/Camp Lowell
Swan/River
Sunrise/Swan
Territory Dr./Kolb
Sunrise/Kolb

ORO VALLEY-DOWNTOWN EXPRESS 107X

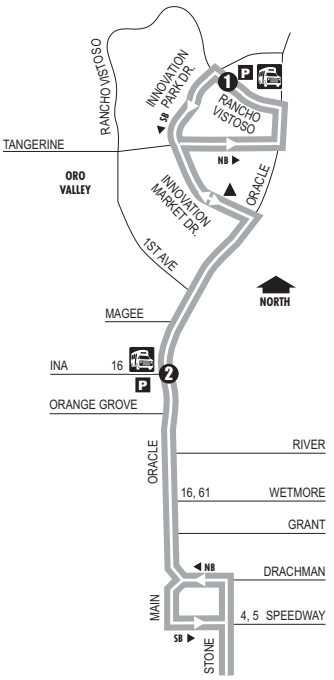

See Downtown Details
(Vea el mapa detallado del Centro de La Ciudad)

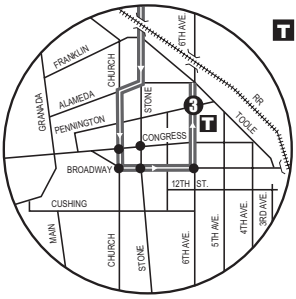

Southbound Downtown Detail
(Detalle del Centro hacia el **Sur**)

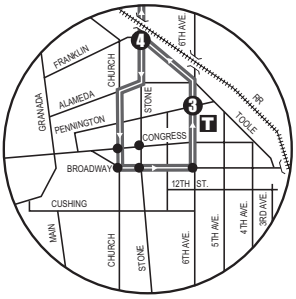

Northbound Downtown Detail
(Detalle del Centro hacia el **Norte**)

T Ronstadt Transit Center (Centro de Tránsito)
Connecting to/(Conexión a):
Sun Tran — 1,2,3,4,6,7,8,10,12,16,18, 19,21,22,23,25
Sun Express — 102X AM, 103X, 104X, 105X, 107X 109X,110X
Sun Shuttle — 421

Sun Link Transfer Point
(Puntos de Transbordo a Sun Link)
● Sun Link stops (paradas de Sun Link)

▲ The bus stops here only Northbound, does not stop Southbound.
El autobús para aquí solamente hacia el norte, no para llendo hacia el sur.

Downtown (Centro)
Ronstadt Transit Center
Oro Valley Marketplace NB
Oro Valley Hospital
Ventana Medical Systems
Tucson Mall
Pima County Superior Court

Sun Shuttle Transfer Points
(Puntos de Transbordo a Sun Shuttle)
Route 401 — Rancho Vistoso Park & Ride
Ina & Oracle

P Park & Ride Lots (Estacione y Viaje)
Rancho Vistoso Park & Ride
Ina/Via Ponte

Route 107X M-F / Southbound

Rancho Vistoso Park & Ride P	Oracle at Ina P	6th Ave. at Pennington
1	2	3
701	719	745
—	—	—
601	**619**	**645**

Route 107X M-F / Northbound

Stone at Franklin	6th Ave. at Pennington	Rancho Vistoso Park & Ride P
4	3	1
—	550	632
—	—	—
444	**450**	**532**

Southbound Stops

Rancho Vistoso/Pusch Mountain View
Innovation Park/Vistoso Commerce
Innovation Park/Tangerine
Oracle/Hanley
Oracle/1st Ave (OroValley)
Oracle/El Conquistador Way
Oracle/Linda Vista
Oracle/Calle Concordia
Oracle/8851 N Oracle
Oracle/Mountain Vista
Oracle/Magee
Oracle/Suffolk
Oracle/Ina
Oracle/Orange Grove
Oracle/Wetmore
Stone/Speedway
Stone/Franklin
Stone/Alameda
Church/Pennington
6th Ave/Pennington

Northbound Stops

Stone/Franklin
Stone/Alameda
Church/Pennington
6th Ave/Pennington
Toole/7th Ave
Stone/Speedway
Oracle/Wetmore
Oracle/Orange Grove
Oracle/Ina
Oracle/Suffolk
Oracle/Magee
Oracle/Mountain Vista
Oracle/Hardy
Oracle/Calle Concordia
Oracle/Linda Vista
Oracle/El Conquistador Way
Oracle/1st Ave (OroValley)
Oracle/Hanley
Innovation Market/Oracle
Rancho Vistoso/Pusch Mountain View

108X BROADWAY-DOWNTOWN EXPRESS

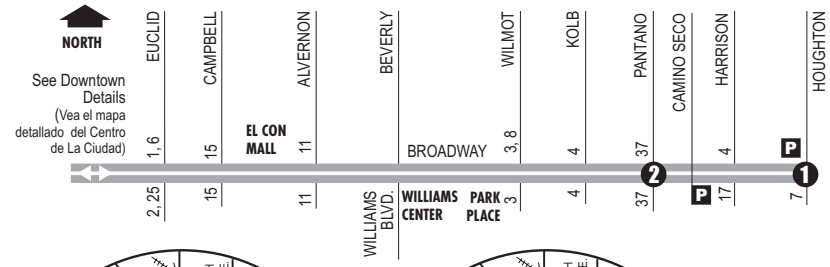

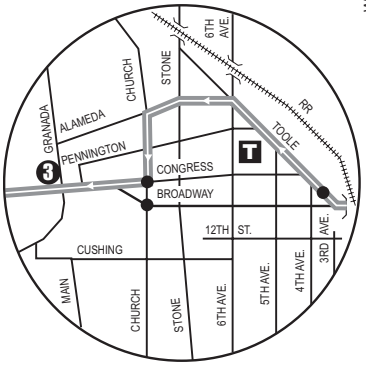

AM Downtown Detail
(Detalle del Centro **AM**)

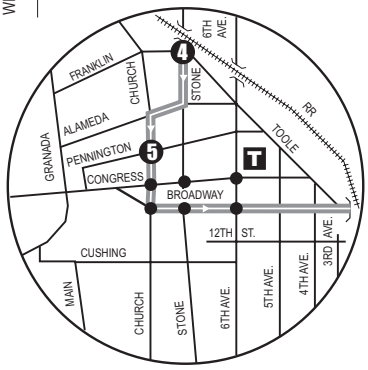

PM Downtown Detail
(Detalle del Centro **PM**)

T Ronstadt Transit Center (Centro de Tránsito)
Connecting to/(Conexión a):
Sun Tran — 1,2,3,4,6,7,8,10,12,16,18,19, 21,22,23,25
Sun Express — 102X AM, 103X, 104X, 105X, 107X, 109X,110X
Sun Link streetcar
Sun Shuttle — 421

Sun Link Transfer Point
(Puntos de Transbordo a Sun Link)
● Sun Link stops (paradas de Sun Link)

P Park & Ride Lots (Estacione y Viaje)
Broadway/Houghton
Broadway/Camino Seco

Broadway/Houghton Park & Ride
Williams Center
Downtown (Centro)
Pima County Superior Court
State/Federal Buildings (AM Only)

Route 108X M-F / Westbound

AM TRIPS

P Broadway at Houghton Park & Ride	Broadway at Pantano (NW)	Congress at Granada (NW)
1	2	3
702	710	734

Route 108X M-F / Eastbound

PM TRIPS

Stone at Franklin	Church at Pennington	P Broadway at Houghton Park & Ride
4	5	1
441	**444**	**522**

Westbound Stops

Broadway/Houghton Park & Ride
Broadway/Houghton
Broadway/Harrison
Broadway/Gollob
Broadway/Camino Seco
Broadway/Old Spanish Trail
Broadway/Sarnoff
Broadway/Fellowship Square
Broadway/Pantano (NE)
Broadway/Pantano (NW)
Broadway/Kolb
Broadway/Wilmot
Broadway/Beverly
Broadway/Alvernon
Broadway/Campbell
Broadway/Euclid
Alameda/Grossetta
Church/Pennington
Congress/Church
Congress/Granada (NW)

Eastbound Stops

Stone/Franklin
Stone/Alameda
Church/Pennington
Broadway/6th Ave
Broadway/4th Ave
Broadway/Euclid
Broadway/Campbell
Broadway/Alvernon
Broadway/Williams
Broadway/Wilmot
Broadway/Kolb
Broadway/Pantano
Broadway/Sarnoff
Broadway/Old Spanish Trail
Broadway/Camino Seco
Broadway/Gollob
Broadway/Harrison
Broadway/Houghton
Broadway/Houghton Park & Ride

CATALINA HWY-DOWNTOWN EXPRESS 109X

T Ronstadt Transit Center
(Centro de Tránsito)
Connecting to/(Conexión a):
Sun Tran — 1,2,3,4,6,7,8,10,12,16,18,19,21,22,23,25
Sun Express — 102X AM, 103X, 104X, 105X, 107X, 109X,110X
Sun Link streetcar

Sun Link Transfer Point
(Puntos de Transbordo a Sun Link)
● Sun Link stops (paradas de Sun Link)

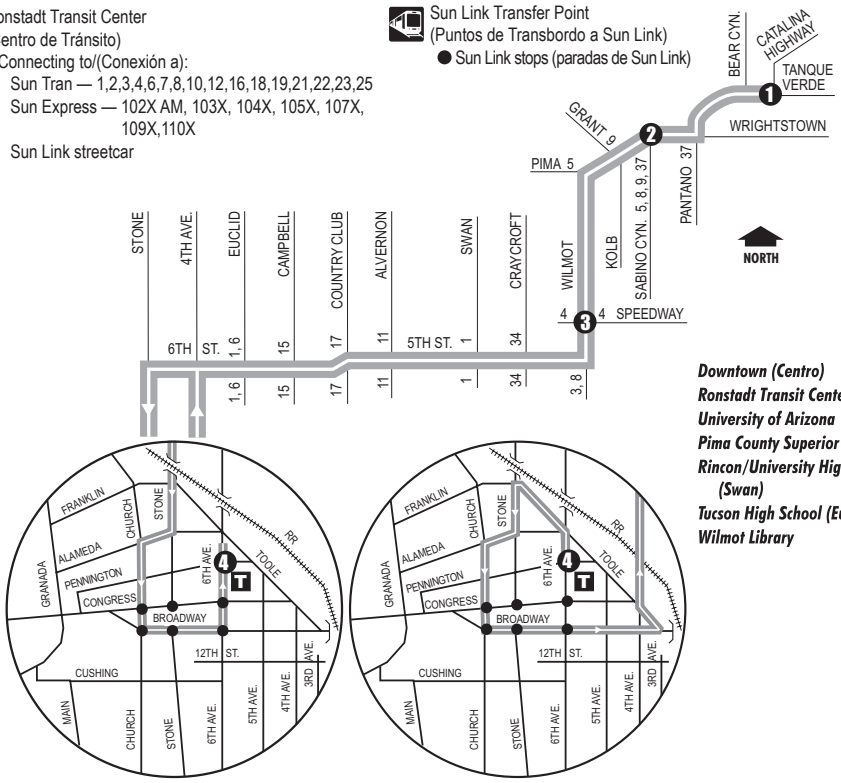

Downtown (Centro)
Ronstadt Transit Center
University of Arizona
Pima County Superior Court
Rincon/University High School (Swan)
Tucson High School (Euclid)
Wilmot Library

AM Downtown Detail
(Detalle del Centro **AM**)

PM Downtown Detail
(Detalle del Centro **PM**)

Route 109X M-F / Westbound

AM TRIPS

Catalina Hwy at Tanque Verde	Tanque Verde at Sabino Cyn.	Wilmot at Speedway	6th Ave. at Pennington
1	2	3	4
644	651	654	720

Route 109X M-F / Eastbound

PM TRIPS

6th Ave. at Pennington	Catalina Hwy at Tanque Verde
4	1
449	**530**

Westbound Stops

Catalina Hwy/ Tanque Verde
Tanque Verde/Lutheran Church
Tanque Verde/Woodland
Tanque Verde/Dos Hombres
Tanque Verde/Paseo Rancho Esperanza
Tanque Verde/ Sabino Canyon
Tanque Verde/Indian Ruins
Tanque Verde/Grant
Wilmot/Lee
Wilmot/Speedway
5th St/Wilmot
5th St/Craycroft
5th St/Swan
5th St/Alvernon
6th St/Country Club
6th St/Campbell
6th St/Highland
6th St/Euclid
6th St/Herbert
Stone/Franklin
Stone/Alameda
Church/Pennington
6th Ave/Pennington

Eastbound Stops

6th Ave/Pennington
Stone/Franklin
Stone/Alameda
Church/Pennington
6th St/Euclid
6th St/Highland
6th St/Campbell
6th St/Country Club
5th St/Alvernon
5th St/Swan
5th St/Craycroft
Wilmot/5th St
Wilmot/Speedway
Tanque Verde/6390 E
Tanque Verde
Tanque Verde/Kolb
Tanque Verde/Camino Principal
Tanque Verde/Indian Ridge
Tanque Verde/ Sabino Canyon
Tanque Verde/Paseo Rancho Esperanza
Tanque Verde/Camino Pio Decimo
Pantano/Wrightstown
Tanque Verde/Woodland
Tanque Verde/Lutheran Church
Catalina Hwy/ Tanque Verde

110X RITA RANCH-DOWNTOWN EXPRESS

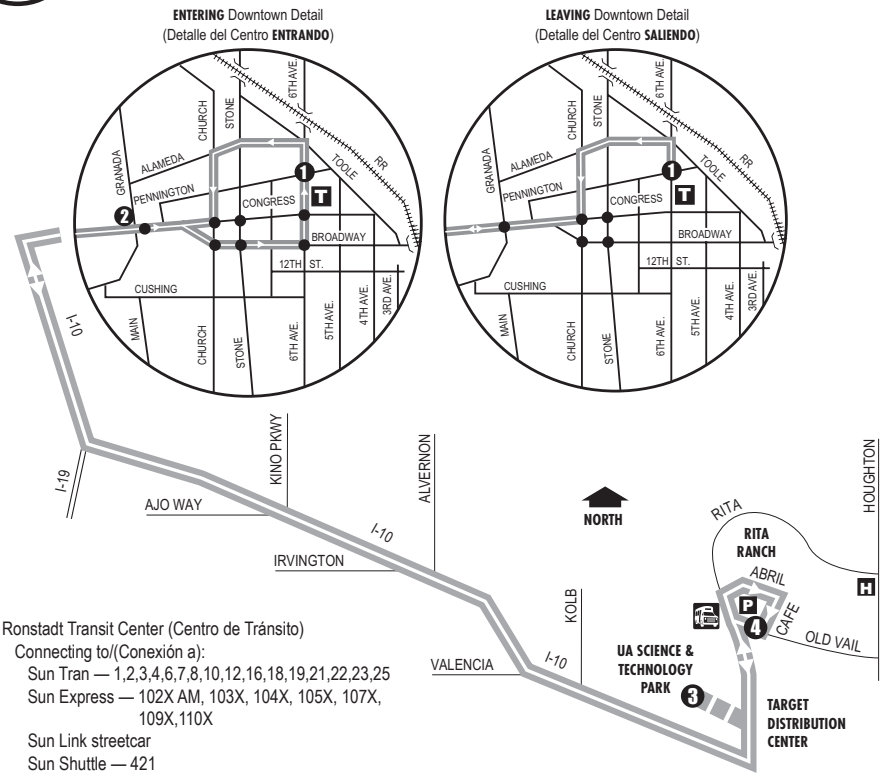

T Ronstadt Transit Center (Centro de Tránsito)
Connecting to/(Conexión a):
Sun Tran — 1,2,3,4,6,7,8,10,12,16,18,19,21,22,23,25
Sun Express — 102X AM, 103X, 104X, 105X, 107X, 109X,110X
Sun Link streetcar
Sun Shuttle — 421

Sun Shuttle Transfer Points
(Puntos de Transbordo a Sun Shuttle)
Route 421 — Ronstadt Transit Center
Route 450 — Old Vail/Houghton Park & Ride

Sun Link Transfer Point
(Puntos de Transbordo a Sun Link)
● Sun Link stops (paradas de Sun Link)

P Park & Ride Lots (Estacione y Viaje)
Rita Ranch—Old Vail/Houghton

A.M. - Before Park & Ride
antes del Estaciona y Viaja
P.M. - After Park & Ride
despues del Estaciona y Viaja

Downtown (Centro)
Ronstadt Transit Center
Special Services Office
ADA Eligibility Office
Pima County Superior Court
State/Federal Buildings
UA Science & Technology Park
Target Distribution Center
Rita Ranch

Route 110X M-F / Southbound

6th Ave. at Pennington (1)	Congress at Granada (NW) (2)	Old Vail Park & Ride (4)
650	654	718
—	—	—
510	**514**	**539**

Route 110X M-F / Northbound

Old Vail Park & Ride (4)	UA Science & Tech Park (3)	6th Ave. at Pennington (1)	Congress at Granada (NW) (2)
722	—	750	755
—	—	—	—
540	**544**	**610**	**615**

*estimated time point, see page 1 for details.

Southbound Stops

6th Ave/Pennington
Alameda/Grossetta
Church/Pennington
Congress/Church
Congress/Granada (NW)
UA Technology Park
Rita Rd/Science Park Dr
Old Vail Park & Ride

Northbound Stops

Old Vail Park & Ride
UA Technology Park
Congress/Central
Congress/Granada
Broadway/Church
6th Ave/Pennington
Alameda/Grossetta
Church/Pennington
Congress/Church
Congress/Granada (NW)

EASTSIDE - AERO PARK EXPRESS 201X

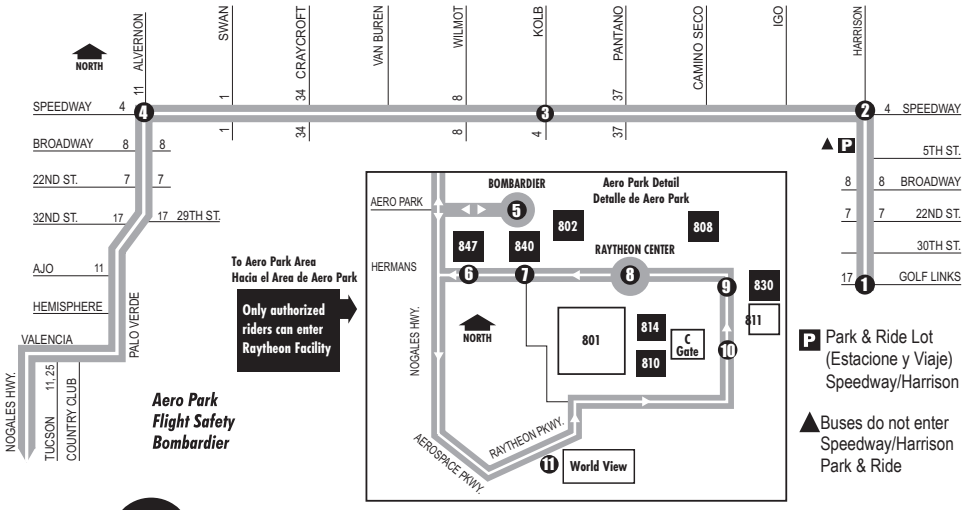

AM TRIPS — Route 201X M-F / Westbound

1 Harrison at Golf Links	2 Speedway at Harrison (P)	3 Speedway at Kolb	4 Alvernon at Speedway	5 Bombardier at Aero Park **	6 Raytheon Bldg. 847
521	529	536	544	612	630
536	544	551	559	627	645

PM TRIPS — Route 201X M-F / Eastbound

11 World View	10 Raytheon "C" Gate	9 Raytheon Bldg. 830	8 Raytheon Center	7 Raytheon Bldg. 840	6 Raytheon Bldg. 847	5 Bombardier at Aero Park	1 Harrison at Golf Links
330	340	342	343	344	346	352	449
430	440	442	443	444	446	452	549

*estimated time point, see page 1 for details.

Westbound Stops

Harrison/Golf Links
Harrison/Harrison Circle
Harrison/29th St
Harrison/Palm Tree
Harrison/Topout Peak
Harrison/22nd St
Harrison/Broadway
Harrison/Harrison Park Apts
Harrison/5th St
Harrison/Rosewood
Speedway/Harrison
Speedway/Palms Park
Speedway/Camino Seco
Speedway/Sarnoff
Speedway/Pantano
Speedway/Grady
Speedway/Prudence
Speedway/Kolb
Speedway/El Dorado
Speedway/Wilmot
Speedway/Van Buren
Speedway/Craycroft
Speedway/Swan
Alvernon/Speedway
Alvernon/Broadway
Alvernon/Hayne
Alvernon/22nd St
Alvernon/32nd St
Palo Verde/Ajo
Palo Verde/Hemisphere
Valencia/Country Club
Valencia/Tucson
Bombardier/Aeropark
Aero Park/Flight Safety
Raytheon/World View
Raytheon C Gate
Raytheon Bldg 830
Raytheon Center
Raytheon Bldg 840
Raytheon Bldg 847

Eastbound Stops

Raytheon/World View
Raytheon C Gate
Raytheon Bldg 830
Raytheon Center
Raytheon Bldg 840
Raytheon Bldg 847
Bombardier/Aeropark
Aero Park/Flight Safety
Valencia/Tucson
Valencia/Country Club
Palo Verde/Hemisphere
Palo Verde/Ajo
Alvernon/29th St
Alvernon/22nd St
Alvernon/Hayne
Alvernon/Broadway
Speedway/Alvernon
Speedway/Swan
Speedway/Craycroft
Speedway/Van Buren
Speedway/Rook
Speedway/Kolb
Speedway/7350 E
Speedway
Speedway/Grady
Speedway/Pantano
Speedway/Maguire
Speedway/Woodridge Apts
Speedway/Camino Seco
Speedway/Igo Way
Harrison/Sierra
Harrison/Rosewood
Harrison/5th St
Harrison/Harrison Park Apts
Harrison/Broadway
Harrison/22nd St
Harrison/Pikes Peak
Harrison/Palm Tree
Harrison/29th St
Harrison/Thomas
Harrison/Golf Links

203X ORO VALLEY-AERO PARK EXPRESS

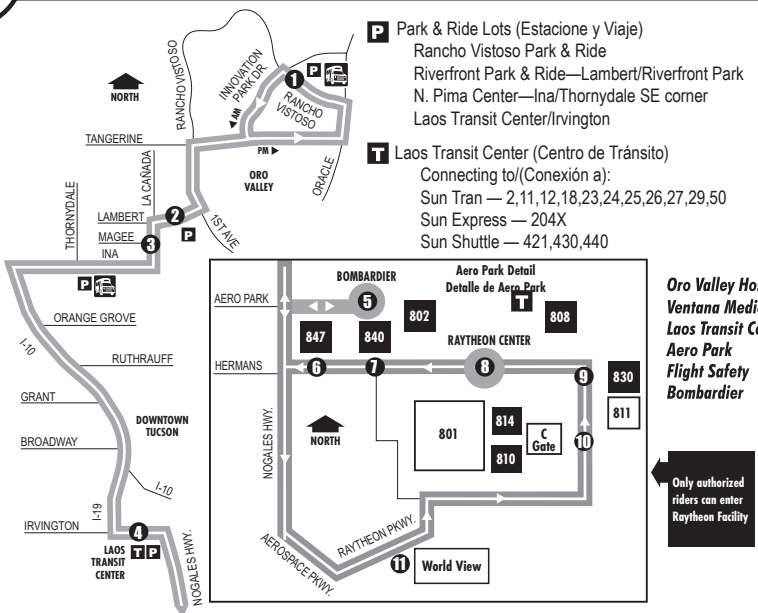

P Park & Ride Lots (Estacione y Viaje)
- Rancho Vistoso Park & Ride
- Riverfront Park & Ride—Lambert/Riverfront Park
- N. Pima Center—Ina/Thornydale SE corner
- Laos Transit Center/Irvington

T Laos Transit Center (Centro de Tránsito)
- Connecting to/(Conexión a):
- Sun Tran — 2,11,12,18,23,24,25,26,27,29,50
- Sun Express — 204X
- Sun Shuttle — 421,430,440

Oro Valley Hospital
Ventana Medical Systems
Laos Transit Center
Aero Park
Flight Safety
Bombardier

Sun Shuttle Transfer Points
(Puntos de Transbordo a Sun Shuttle)
- Route 401 — Rancho Vistoso Park & Ride
- Route 412 — Ina/Thornydale
- Routes 421,430,440 — Laos Transit Center

Route 203X M-F / Southbound — AM TRIPS

Rancho Vistoso Park & Ride (P)	Lambert at Riverfront Park (P)	La Cañada at Magee	Irvington at ** Laos Center (P)	Bombardier ** at Aero Park	Raytheon Bldg. 847
1	2	3	4	5	6
452	504	513	543	557	615
622	634	643	713	727	745

*estimated time point, see page 1 for details.

Route 203X M-F / Northbound — PM TRIPS

World View	Raytheon "C" Gate	Raytheon Bldg. 830	Raytheon Center	Raytheon Bldg. 840	Raytheon Bldg. 847	Bombardier at Aero Park	Rancho Vistoso Park & Ride (P)
11	10	9	8	7	6	5	1
330	**340**	**342**	**343**	**344**	**346**	**352**	**500**
530	**540**	**542**	**543**	**544**	**546**	**552**	**700**

Southbound Stops

Rancho Vistoso/
Pusch Mountain View
Innovation Park/
Vistoso Commerce
Innovation Park/Tangerine
Lambert/Riverfront Pk
La Cañada/Lambert
La Cañada/Overton
La Cañada/Magee
Ina/La Cañada
Ina/Express Care
Ina/La Cholla
Ina/Crystal Cave
Ina/Shannon
Ina/Camino De La Tierra
Ina/Meredith
Ina/Oldfather
Ina/Cmo De Las Capas
Irvington/
Laos Transit Center
Bombardier/Aeropark
Aero Park/Flight Safety
Raytheon/World View
Raytheon C Gate
Raytheon Bldg 830
Raytheon Center
Raytheon Bldg 840
Raytheon Bldg 847

Northbound Stops

Raytheon/World View
Raytheon C Gate
Raytheon Bldg 830
Raytheon Center
Raytheon Bldg 840
Raytheon Bldg 847
Bombardier/Aeropark
Aero Park/Flight Safety
Irvington/9th Ave
(Irvington at Laos)
Ina/Cmo De Las Capas
Ina/Oldfather
Ina/Thornydale
Ina/Camino De La Tierra
Ina/Shannon
Ina/Mona Lisa
Ina/La Cholla (SE)
Ina/Express Care
La Cañada/Ina
La Cañada/Magee
La Cañada/Hardy
Lambert/La Cañada
Lambert/Riverfront Park
Rancho Vistoso/
Pusch Mountain View

NORTHWEST - AERO PARK EXPRESS 204X

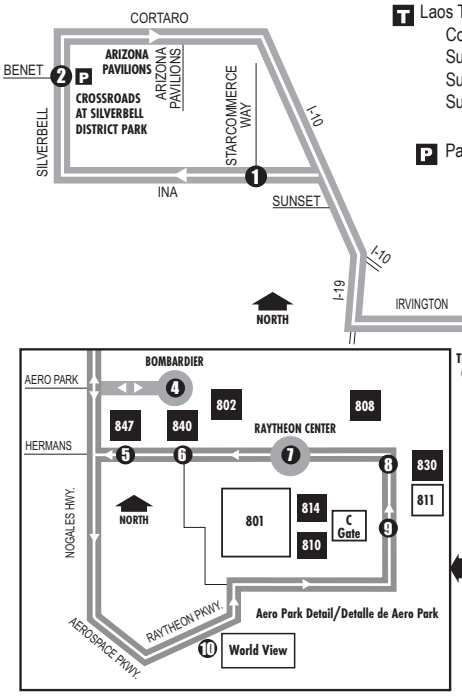

T Laos Transit Center (Centro de Tránsito)
Connecting to/(Conexión a):
Sun Tran — 2,11,12,18,23,24,25,26,27,29,50
Sun Express — 203X
Sun Shuttle — 421,430,440

P Park & Ride Lot (Estacione y Viaje)
Laos Transit Center/Irvington
Crossroads at Silverbell District Park — Cortaro/Silverbell

Sun Shuttle Transfer Points
(Puntos de Transbordo a Sun Shuttle)
Routes 421,430,440 — Laos Transit Center

To Aero Park Area
Hacia el Area de Aero Park

Only authorized riders can enter Raytheon Facilty

Crossroads at Silverbell District Park
Laos Transit Center
Aero Park
Flight Safety
Bombardier

Route 204X M-F / Southbound — AM TRIPS

Ina at Starcommerce Way	Silverbell at Crossroads Park (P)	Irvington at ** Laos Center (P)	Bombardier ** at Aero Park	Raytheon Bldg. 847
1	2	3	4	5
513	518	543	557	615
543	548	613	627	645
643	648	713	727	745

*estimated time point, see page 1 for details.

Route 204X M-F / Northbound — PM TRIPS

World View	Raytheon "C" Gate	Raytheon Bldg. 830	Raytheon Center	Raytheon Bldg. 840	Raytheon Bldg. 847	Bombardier at Aero Park	Silverbell at Crossroads Park (P)
10	9	8	7	6	5	4	2
330	**340**	**342**	**343**	**344**	**346**	**352**	**432**
430	**440**	**442**	**443**	**444**	**446**	**452**	**532**
530	**540**	**542**	**543**	**544**	**546**	**552**	**632**

Southbound Stops

Ina/Starcommerce Way
Silverbell/Crossroads Park
Irvington/Laos Transit Center
Bombardier/Aeropark
Aero Park/Flight Safety
Raytheon/World View
Raytheon C Gate
Raytheon Bldg 830
Raytheon Center
Raytheon Bldg 840
Raytheon Bldg 847

Northbound Stops

Raytheon/World View
Raytheon C Gate
Raytheon Bldg 830
Raytheon Center
Raytheon Bldg 840
Raytheon Bldg 847
Bombardier/Aeropark
Aero Park/Flight Safety
Irvington/9th Ave
(Irvington at Laos)
Silverbell/Crossroads Park

Download the NEW Sun Tran App!

to remotely check on your bus.

sun tran

Know Before You Go

(520) 792-9222 (TDD: 628-1565) • www.suntran.com