


- Golf Links Sports Complex*
- Tohono Tadai Transit Center*
- Funtasticks*
- Tucson Mall*
- TMC Healthcare*
- La Frontera Center*
- Ft. Lowell Park*
- Presidio School*
- DMAFB Main Gate*

**P** Park & Ride Lots (Estacione y Viaje)  
 South of Tohono Tadai Transit Center  
 Stone/Wetmore  
 Craycroft/Glenn


**T** Tohono Transit Center (Centro de Tránsito)  
 Connecting to/(Conexión a):  
 Sun Tran — 6,15,16,17,19,61  
 Sun Shuttle — 412

**FTN** Buses every 15 minutes  
 on weekdays, 6AM-6PM  
 (Autobuses cada 15 minutos  
 entre semana, 6AM-6PM)


## Route 34 M-F / Southbound

Tohono Tadaí Transit Ctr. 	Ft. Lowell at 1st Ave.	Ft. Lowell at Alvernon	Craycroft at Grant	Craycroft at Broadway	Craycroft at 29th St. SW	Craycroft at 29th St. NE
①	②	③	④	⑤	⑥	⑦
555	604	615	626	635	641	647
610	619	630	641	650	656	702
625	634	645	656	705	711	717
640	649	700	711	720	726	732
655	704	715	726	735	741	747
710	721	733	745	755	802	808
725	736	748	800	810	817	823
740	751	803	815	825	832	838
755	806	818	830	840	847	853
810	821	833	845	855	902	908
825	836	848	900	910	917	923
840	851	903	915	925	932	938
855	906	918	930	940	947	953
910	921	933	945	955	1002	1008
925	936	948	1000	1010	1017	1023
940	951	1003	1015	1025	1032	1038
955	1006	1018	1030	1040	1047	1053
1010	1021	1033	1045	1055	1102	1108
1025	1036	1048	1100	1110	1117	1123
1040	1051	1103	1115	1125	1132	1138
1055	1106	1118	1130	1140	1147	1153
1110	1121	1133	1145	1155	<b>1202</b>	<b>1208</b>
1125	1136	1148	<b>1200</b>	<b>1210</b>	<b>1217</b>	<b>1223</b>
1140	1151	<b>1203</b>	<b>1215</b>	<b>1225</b>	<b>1232</b>	<b>1238</b>
1155	<b>1206</b>	<b>1218</b>	<b>1230</b>	<b>1240</b>	<b>1247</b>	<b>1253</b>
<b>1210</b>	<b>1221</b>	<b>1233</b>	<b>1245</b>	<b>1255</b>	<b>102</b>	<b>108</b>
<b>1225</b>	<b>1236</b>	<b>1248</b>	<b>100</b>	<b>110</b>	<b>117</b>	<b>123</b>
<b>1240</b>	<b>1251</b>	<b>103</b>	<b>115</b>	<b>125</b>	<b>132</b>	<b>138</b>
<b>1255</b>	<b>106</b>	<b>118</b>	<b>130</b>	<b>140</b>	<b>147</b>	<b>153</b>
<b>110</b>	<b>121</b>	<b>133</b>	<b>145</b>	<b>155</b>	<b>202</b>	<b>208</b>
<b>125</b>	<b>136</b>	<b>148</b>	<b>200</b>	<b>210</b>	<b>217</b>	<b>223</b>
<b>140</b>	<b>151</b>	<b>203</b>	<b>215</b>	<b>225</b>	<b>232</b>	<b>238</b>
<b>155</b>	<b>206</b>	<b>218</b>	<b>230</b>	<b>240</b>	<b>247</b>	<b>253</b>
<b>210</b>	<b>221</b>	<b>233</b>	<b>245</b>	<b>255</b>	<b>302</b>	<b>308</b>
<b>225</b>	<b>236</b>	<b>248</b>	<b>300</b>	<b>310</b>	<b>317</b>	<b>323</b>
<b>240</b>	<b>251</b>	<b>303</b>	<b>315</b>	<b>325</b>	<b>332</b>	<b>338</b>
<b>255</b>	<b>306</b>	<b>318</b>	<b>330</b>	<b>340</b>	<b>347</b>	<b>353</b>
<b>310</b>	<b>321</b>	<b>333</b>	<b>345</b>	<b>355</b>	<b>402</b>	<b>408</b>
<b>325</b>	<b>336</b>	<b>348</b>	<b>400</b>	<b>410</b>	<b>417</b>	<b>423</b>
<b>340</b>	<b>351</b>	<b>403</b>	<b>415</b>	<b>425</b>	<b>432</b>	<b>438</b>
<b>355</b>	<b>406</b>	<b>418</b>	<b>430</b>	<b>440</b>	<b>447</b>	<b>453</b>
<b>410</b>	<b>421</b>	<b>433</b>	<b>445</b>	<b>455</b>	<b>502</b>	<b>508</b>
<b>425</b>	<b>436</b>	<b>448</b>	<b>500</b>	<b>510</b>	<b>517</b>	<b>523</b>
<b>440</b>	<b>451</b>	<b>503</b>	<b>515</b>	<b>525</b>	<b>532</b>	<b>538</b>
<b>455</b>	<b>506</b>	<b>518</b>	<b>530</b>	<b>540</b>	<b>547</b>	<b>553</b>
<b>510</b>	<b>521</b>	<b>533</b>	<b>545</b>	<b>555</b>	<b>602</b>	<b>608</b>
<b>525</b>	<b>536</b>	<b>548</b>	<b>600</b>	<b>610</b>	<b>617</b>	<b>623</b>
<b>540</b>	<b>551</b>	<b>603</b>	<b>615</b>	<b>625</b>	<b>632</b>	<b>638</b>
<b>555</b>	<b>606</b>	<b>618</b>	<b>630</b>	<b>640</b>	<b>647</b>	<b>653</b>
<b>625</b>	<b>635</b>	<b>647</b>	<b>659</b>	<b>709</b>	<b>716</b>	<b>722</b>
<b>655</b>	<b>705</b>	<b>717</b>	<b>729</b>	<b>739</b>	<b>746</b>	<b>752</b>
<b>730</b>	<b>739</b>	<b>750</b>	<b>801</b>	<b>810</b>	<b>816</b>	<b>822</b>
<b>830</b>	<b>839</b>	<b>850</b>	<b>901</b>	<b>910</b>	<b>916</b>	<b>922</b>
<b>930</b>	<b>939</b>	<b>950</b>	<b>1001</b>	<b>1010</b>	<b>1016</b>	<b>1022</b>
<b>1030</b>	<b>1039</b>	<b>1050</b>	<b>1101</b>	<b>1110</b>	<b>1116</b>	<b>1122</b>


## Route 34 M-F / Northbound

Craycroft at 29th St. NE	Craycroft at Broadway	Craycroft at Grant	Ft. Lowell at Alvernon	Ft. Lowell at 1st Ave.	Tohono Tadaí Transit Ctr. 
⑦	⑥	⑤	④	③	①
522	529	538	550	601	610
537	544	553	605	616	625
552	559	608	620	631	640
607	614	623	635	646	655
617	625	635	648	700	710
632	640	650	703	715	725
647	655	705	718	730	740
702	710	720	733	745	755
717	725	735	748	800	810
732	740	750	803	815	825
747	755	805	818	830	840
802	810	820	833	845	855
817	825	835	848	900	910
832	840	850	903	915	925
847	855	905	918	930	940
902	910	920	933	945	955
917	925	935	948	1000	1010
932	940	950	1003	1015	1025
947	955	1005	1018	1030	1040
1002	1010	1020	1033	1045	1055
1017	1025	1035	1048	1100	1110
1032	1040	1050	1103	1115	1125
1047	1055	1105	1118	1130	1140
1102	1110	1120	1133	1145	1155
1117	1125	1135	1148	<b>1200</b>	<b>1210</b>
1132	1140	1150	<b>1203</b>	<b>1215</b>	<b>1225</b>
1147	1155	<b>1205</b>	<b>1218</b>	<b>1230</b>	<b>1240</b>
<b>1202</b>	<b>1210</b>	<b>1220</b>	<b>1233</b>	<b>1245</b>	<b>1255</b>
<b>1216</b>	<b>1224</b>	<b>1234</b>	<b>1247</b>	<b>1259</b>	<b>110</b>
<b>1231</b>	<b>1239</b>	<b>1249</b>	<b>102</b>	<b>114</b>	<b>125</b>
<b>1246</b>	<b>1254</b>	<b>104</b>	<b>117</b>	<b>129</b>	<b>140</b>
<b>101</b>	<b>109</b>	<b>119</b>	<b>132</b>	<b>144</b>	<b>155</b>
<b>116</b>	<b>124</b>	<b>134</b>	<b>147</b>	<b>159</b>	<b>210</b>
<b>131</b>	<b>139</b>	<b>149</b>	<b>202</b>	<b>214</b>	<b>225</b>
<b>146</b>	<b>154</b>	<b>204</b>	<b>217</b>	<b>229</b>	<b>240</b>
<b>201</b>	<b>209</b>	<b>219</b>	<b>232</b>	<b>244</b>	<b>255</b>
<b>216</b>	<b>224</b>	<b>234</b>	<b>247</b>	<b>259</b>	<b>310</b>
<b>231</b>	<b>239</b>	<b>249</b>	<b>302</b>	<b>314</b>	<b>325</b>
<b>246</b>	<b>254</b>	<b>304</b>	<b>317</b>	<b>329</b>	<b>340</b>
<b>301</b>	<b>309</b>	<b>319</b>	<b>332</b>	<b>344</b>	<b>355</b>
<b>316</b>	<b>324</b>	<b>334</b>	<b>347</b>	<b>359</b>	<b>410</b>
<b>331</b>	<b>339</b>	<b>349</b>	<b>402</b>	<b>414</b>	<b>425</b>
<b>346</b>	<b>354</b>	<b>404</b>	<b>417</b>	<b>429</b>	<b>440</b>
<b>401</b>	<b>409</b>	<b>419</b>	<b>432</b>	<b>444</b>	<b>455</b>
<b>416</b>	<b>424</b>	<b>434</b>	<b>447</b>	<b>459</b>	<b>510</b>
<b>431</b>	<b>439</b>	<b>449</b>	<b>502</b>	<b>514</b>	<b>525</b>
<b>446</b>	<b>454</b>	<b>504</b>	<b>517</b>	<b>529</b>	<b>540</b>
<b>501</b>	<b>509</b>	<b>519</b>	<b>532</b>	<b>544</b>	<b>555</b>
<b>533</b>	<b>540</b>	<b>550</b>	<b>603</b>	<b>615</b>	<b>625</b>
<b>603</b>	<b>610</b>	<b>620</b>	<b>633</b>	<b>645</b>	<b>655</b>
<b>637</b>	<b>644</b>	<b>653</b>	<b>705</b>	<b>716</b>	<b>725</b>
<b>737</b>	<b>744</b>	<b>753</b>	<b>805</b>	<b>816</b>	<b>825</b>
<b>837</b>	<b>844</b>	<b>853</b>	<b>905</b>	<b>916</b>	<b>925</b>
<b>937</b>	<b>944</b>	<b>953</b>	<b>1005</b>	<b>1016</b>	<b>1025</b>
<b>1037</b>	<b>1044</b>	<b>1053</b>	<b>1105</b>	<b>1116</b>	<b>1125</b>

## Route 34 SAT / Southbound

Tohono Tadaí Transit Ctr. 	Ft. Lowell at 1st Ave.	Ft. Lowell at Alvernon	Craycroft at Grant	Craycroft at Broadway	Craycroft at 29th St. SW	Craycroft at 29th St. NE
1	2	3	4	5	6	7
620	629	640	651	659	705	711
720	729	740	751	759	805	811
820	829	840	851	859	905	911
920	930	942	953	1001	1010	1016
1020	1030	1042	1053	1101	1110	1116
1120	1130	1142	1153	1201	1210	1216
1220	1230	1242	1253	101	110	116
120	130	142	153	201	210	216
220	230	242	253	301	310	316
320	330	342	353	401	410	416
420	430	442	453	501	510	516
520	530	542	553	601	610	616
620	630	642	653	701	710	716
720	730	742	753	801	810	816
820	830	842	853	901	910	916

## Route 34 SAT / Northbound

Craycroft at 29th St. NE	Craycroft at Broadway	Craycroft at Grant	Ft. Lowell at Alvernon	Ft. Lowell at 1st Ave.	Tohono Tadaí Transit Ctr. 
7	6	4	3	2	1
627	634	643	655	706	715
727	734	743	755	806	815
822	830	840	853	905	915
922	930	940	953	1005	1015
1022	1030	1040	1053	1105	1115
1122	1130	1140	1153	1205	1215
1222	1230	1240	1253	105	115
122	130	140	153	205	215
222	230	240	253	305	315
322	330	340	353	405	415
422	430	440	453	505	515
522	530	540	553	605	615
622	630	640	653	705	715
722	730	740	753	805	815
822	830	840	853	905	915

## Route 34 SUN / Southbound

1	2	3	4	5	6	7
725	734	745	756	804	810	816
825	834	845	856	904	910	916
925	935	947	958	1006	1015	1021
1025	1035	1047	1058	1106	1115	1121
1125	1135	1147	1158	1206	1215	1221
1225	1235	1247	1258	106	115	121
125	135	147	158	206	215	221
225	235	247	258	306	315	321
325	335	347	358	406	415	421
425	435	447	458	506	515	521
525	535	547	558	606	615	621
625	635	647	658	706	715	721
725	735	747	758	806	815	821

## Route 34 SUN / Northbound

7	6	4	3	2	1
732	739	748	800	811	820
827	835	845	858	910	920
927	935	945	958	1010	1020
1027	1035	1045	1058	1110	1120
1127	1135	1145	1158	1210	1220
1227	1235	1245	1258	110	120
127	135	145	158	210	220
227	235	245	258	310	320
327	335	345	358	410	420
427	435	445	458	510	520
527	535	545	558	610	620
627	635	645	658	710	720
727	735	745	758	810	820

# TUCSON CHINESE CULTURAL CENTER



Take Route 17 to get there!