

1 - Glenn / Swan

Effective February 15, 2015

Headsign

010 1 Downtown
 011 1 Swan/29th St
 012 1 Swan/Pima

Direction

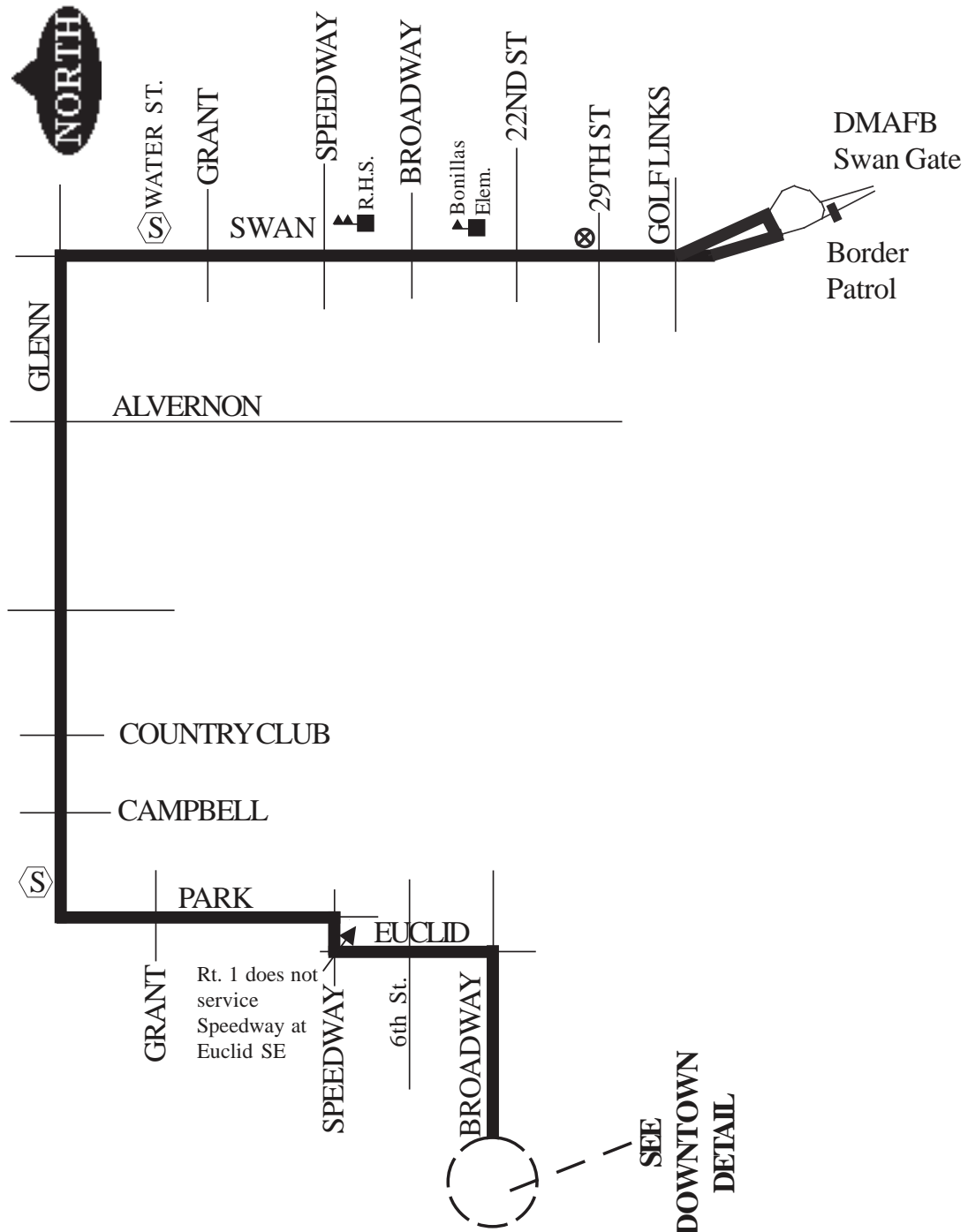
NB : 2
 SB : 8

Farebox Setting

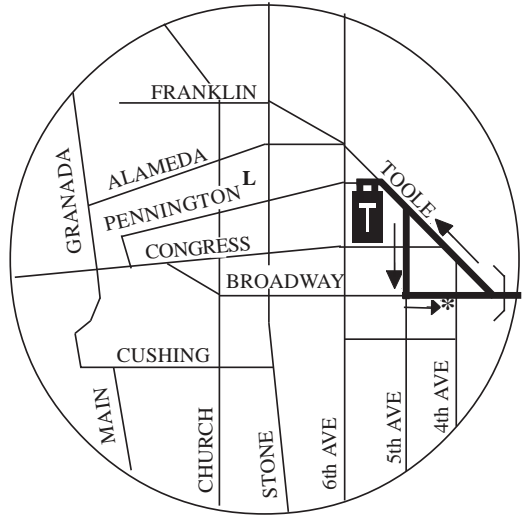
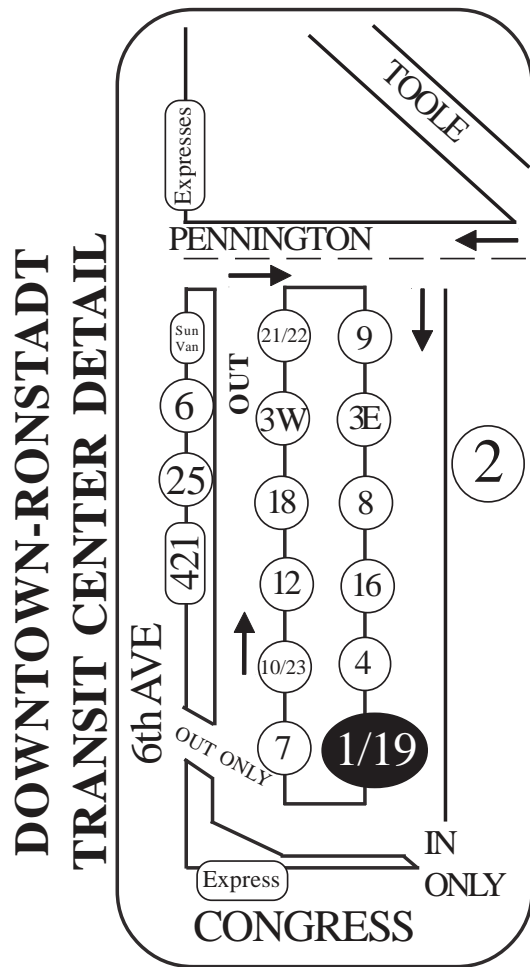
Route: 1
 Fareset: 1

 LAST STOP SERVICED BEFORE LEFT TURN

 - LAYOVER POINT

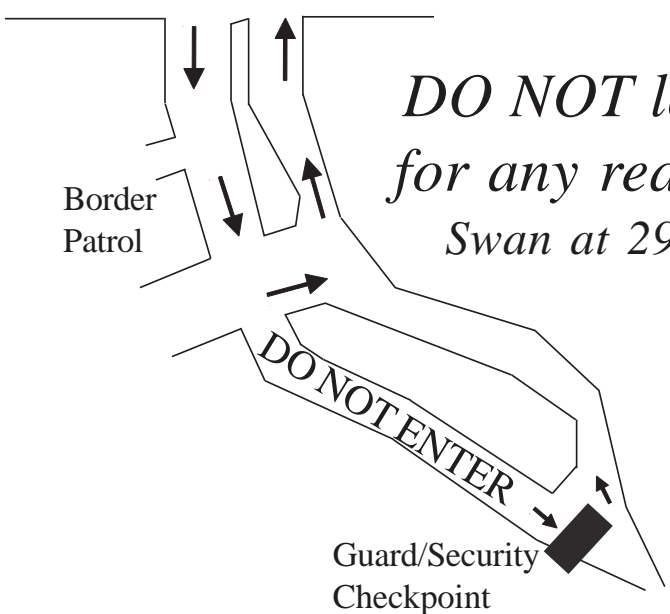
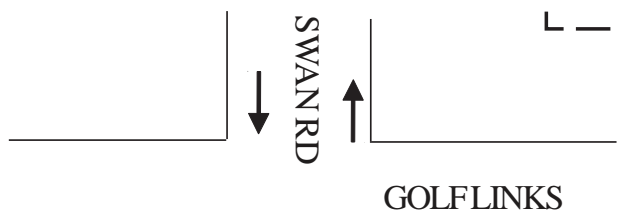


1 - Glenn / Swan



DOWNTOWN DETAIL
* Bus Stops

PLEASE NOTICE BAY
ASSIGNMENT CHANGES



*DO NOT layover at DM
for any reason. Layover on
Swan at 29th St. NE only.*

6 - Euclid/N. 1st Ave

Effective February 15, 2015

Headsign

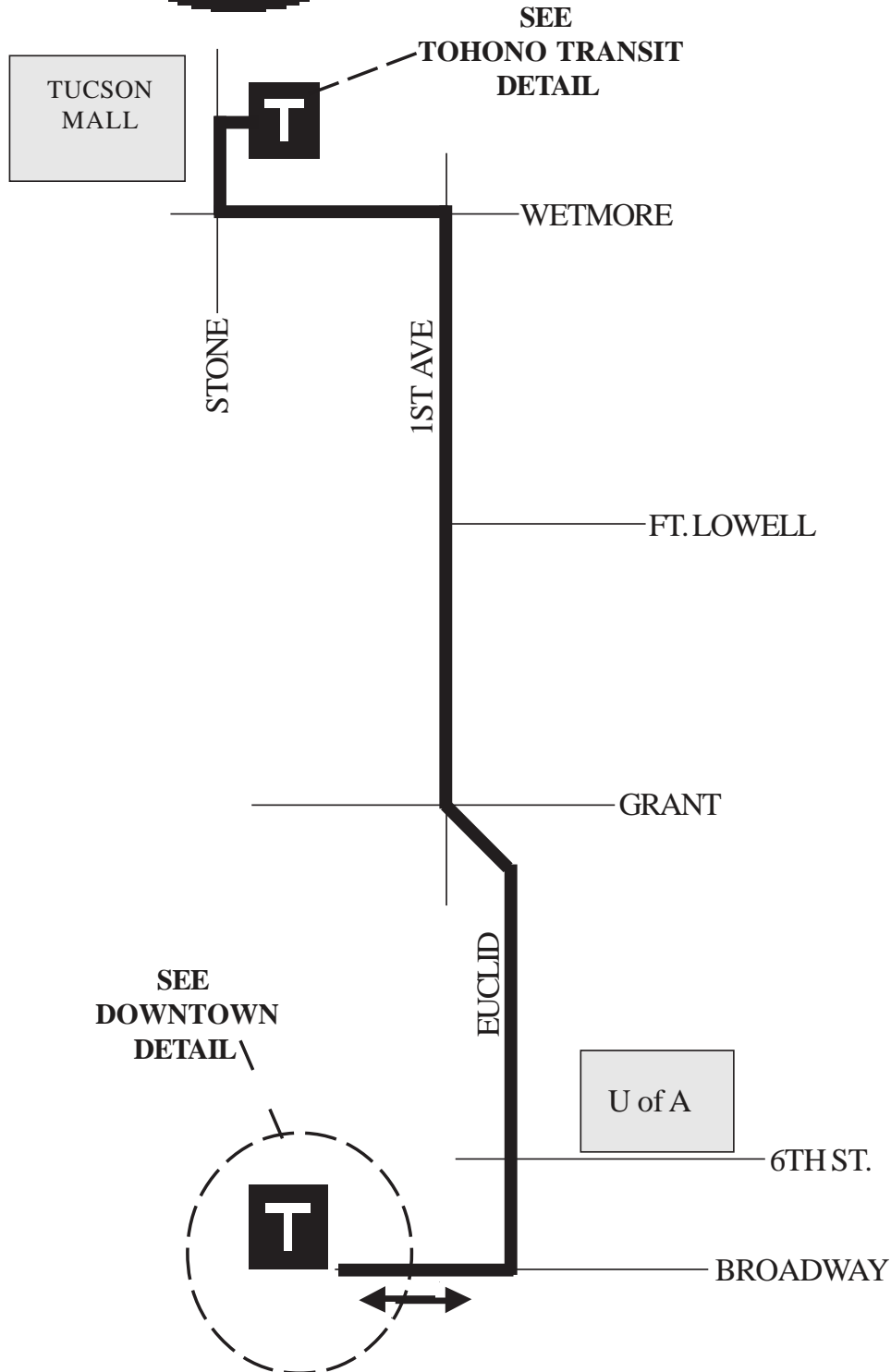
060 6 Tohono Center
061 6 Downtown(RTC)

Direction

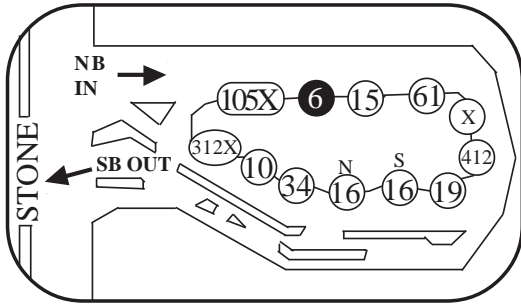
NB : 2
SB : 8

Farebox Setting

Route: 6
Fareset: 1

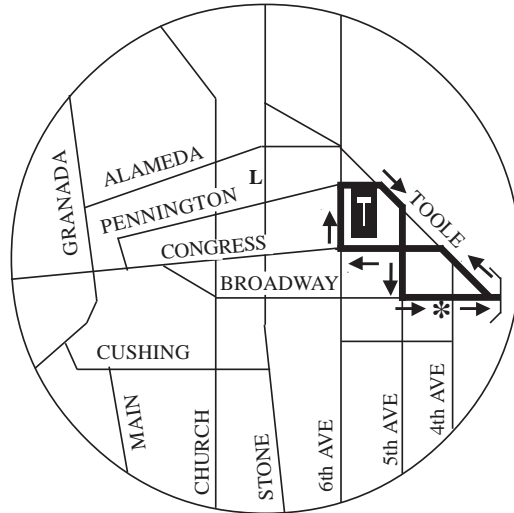


6 - Euclid/N. 1st Ave

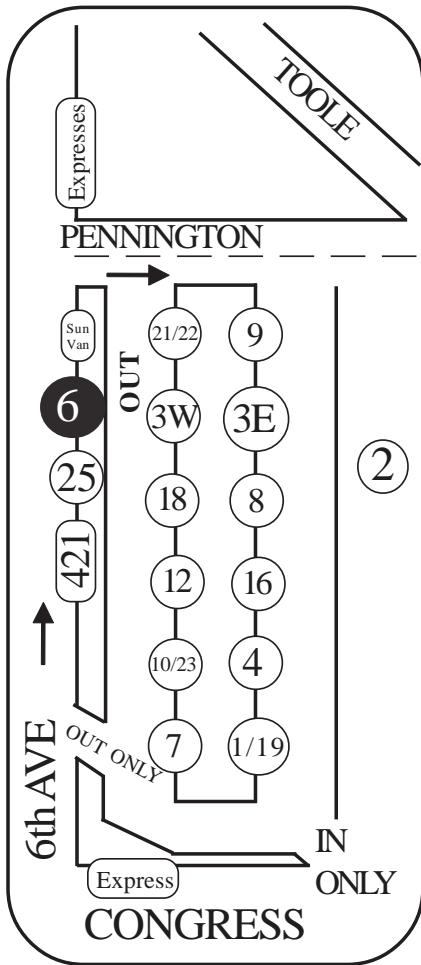


TOHONO TADAI TRANSIT CENTER DETAIL

DOWNTOWN DETAIL



RONSTADT TRANSIT CENTER DETAIL



PLEASE NOTICE BAY ASSIGNMENT CHANGES

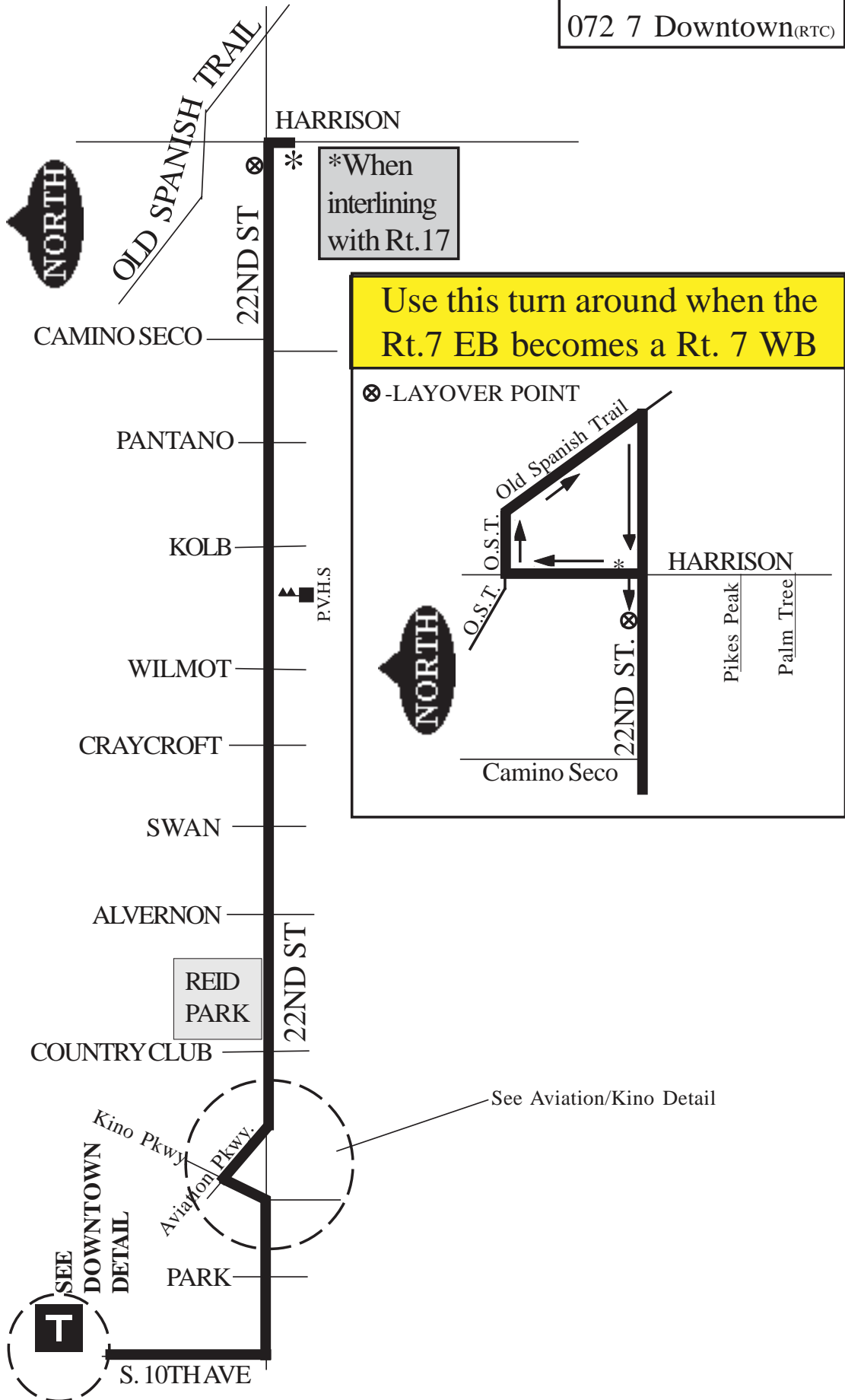
7 - 22nd Street

Effective February 15, 2015

Headsign

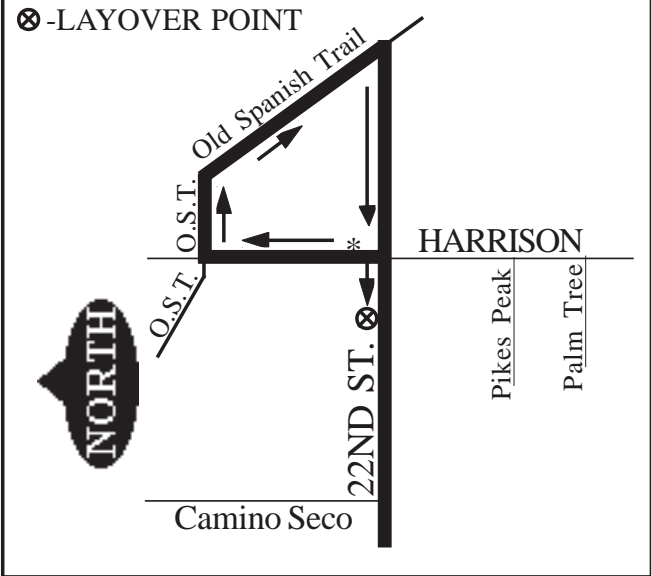
070 7 Harrison

072 7 Downtown(RTC)



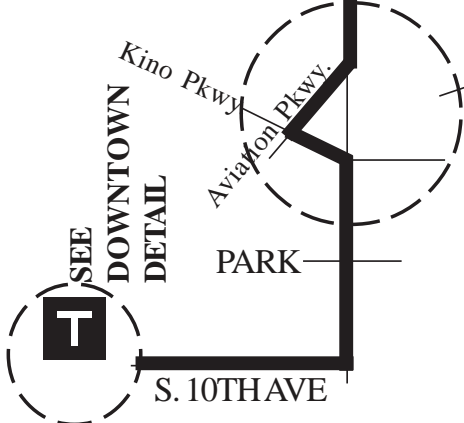
*When interlining with Rt.17

Use this turn around when the Rt.7 EB becomes a Rt. 7 WB



REID PARK

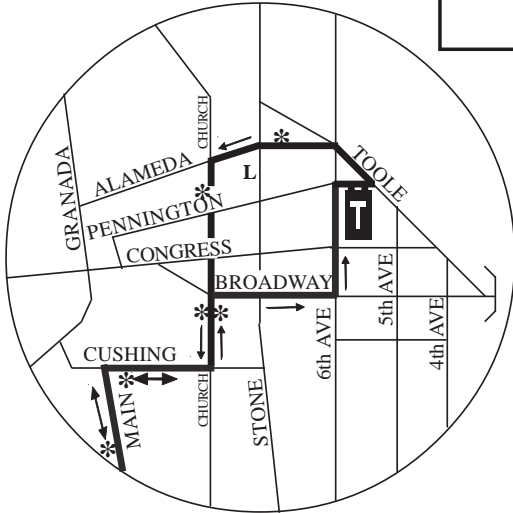
COUNTRY CLUB



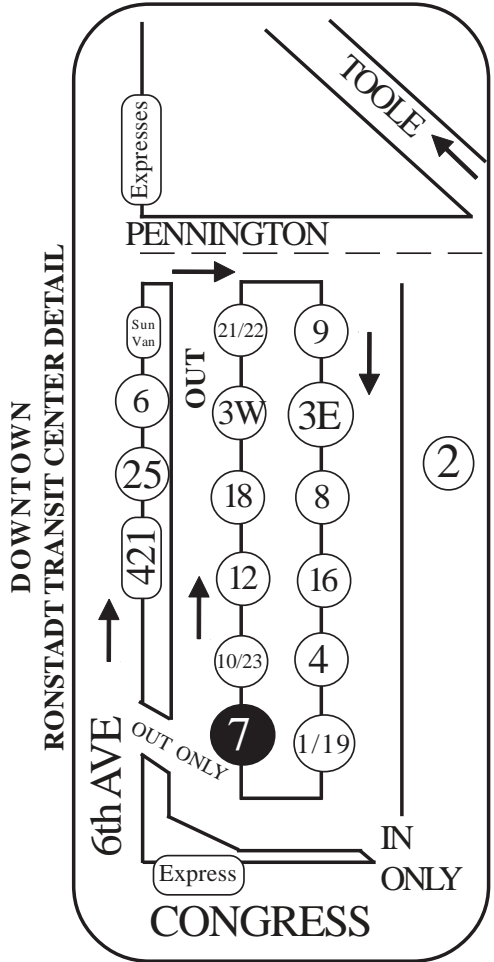
7 - 22nd Street

Direction
WB : 4
EB : 6

Farebox Set
Route: 7
Fareset: 1



DOWNTOWN DETAIL



PLEASE NOTICE BAY ASSIGNMENT CHANGES



AVIATION/KINO DETAIL

8 - Broadway

Effective February 15, 2015

Headsign

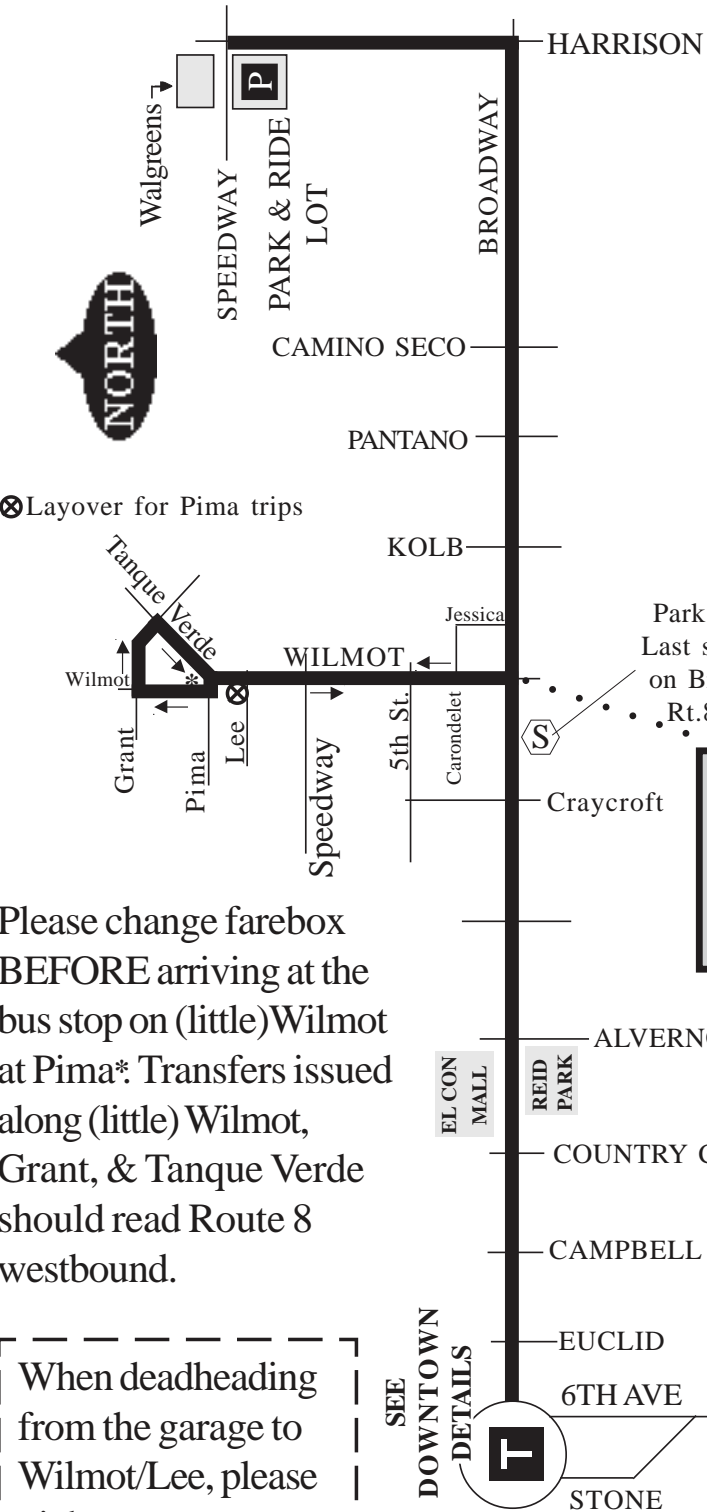
080 8 Harrison
 082 8 Wilmot/Pima
 086 8 Downtown (RTC)

Farebox Setting

Route: 8
 Fareset: 1

Direction

EB : 6
 WB : 4



⊗ Layover for Pima trips

Park Place Mall
 Last stop serviced
 on Broadway for
 Rt.8 to Pima.

TRANSFER EXCEPTION:
 Please allow Rt.8SB
 transfers on Rt.8NB buses
 at the Broadway & Wilmot
 intersection.

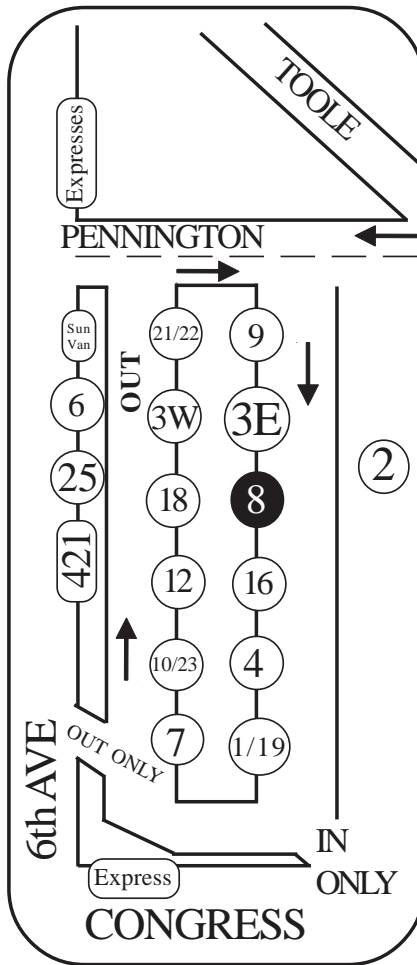
Please change farebox
 BEFORE arriving at the
 bus stop on (little)Wilmot
 at Pima*. Transfers issued
 along (little) Wilmot,
 Grant, & Tanque Verde
 should read Route 8
 westbound.

When deadheading
 from the garage to
 Wilmot/Lee, please
 pick up passengers
 in the loop before
 arriving at your start
 point.

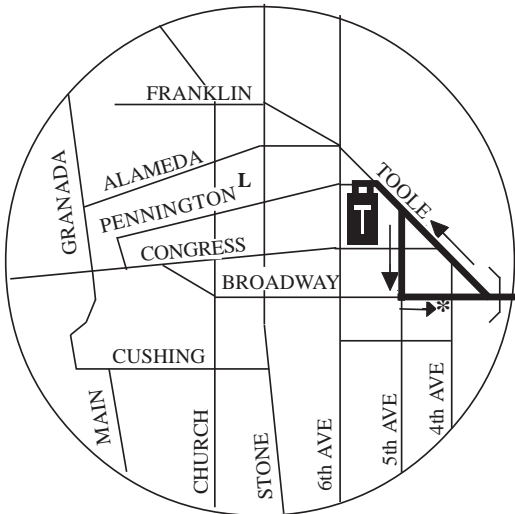
SEE
 DOWNTOWN
 DETAILS

8 - Broadway

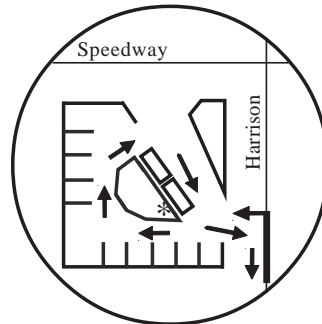
DOWNTOWN RONSTADT TRANSIT CENTER DETAIL



PLEASE NOTICE BAY ASSIGNMENT CHANGES



DOWNTOWN DETAIL
* Bus Stops



SPEEDWAY/HARRISON
PARK & RIDE DETAIL

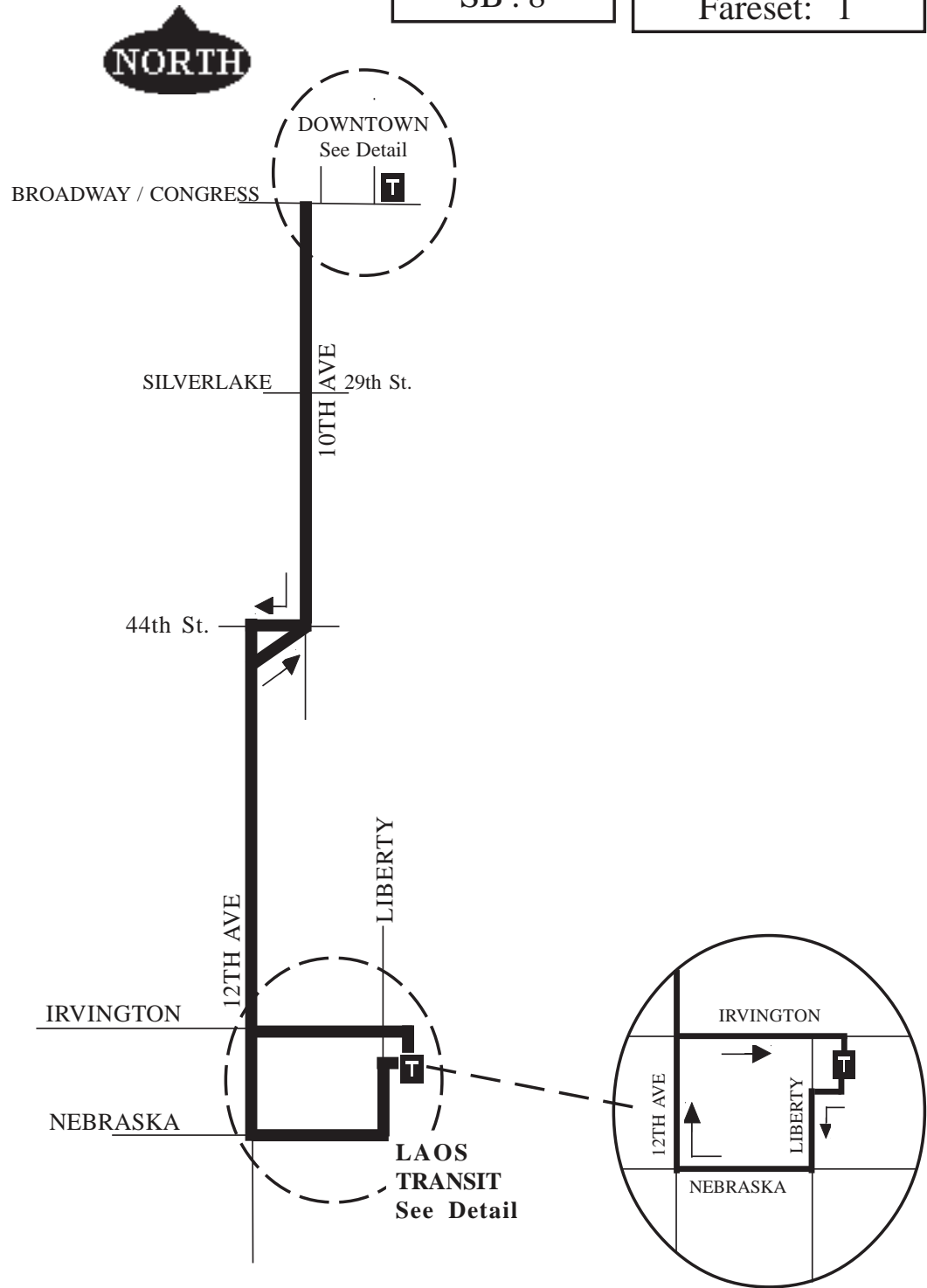
12 - 10th Ave./12th Ave.

Effective February 15, 2015

Headsign	
122	12 Laos Center
121	12 Downtown (RTC)

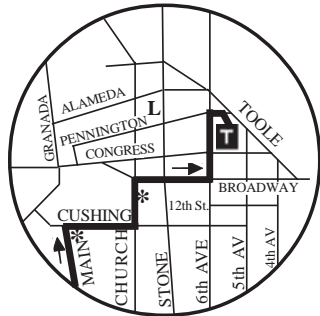
Direction
NB : 2
SB : 8

Farebox Setting
Route: 12
Fareset: 1

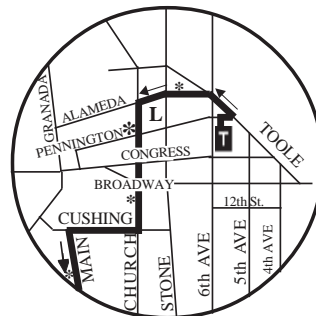


LAOS TRANSIT CENTER DETAILS

12 - 10th Ave./12th Ave.

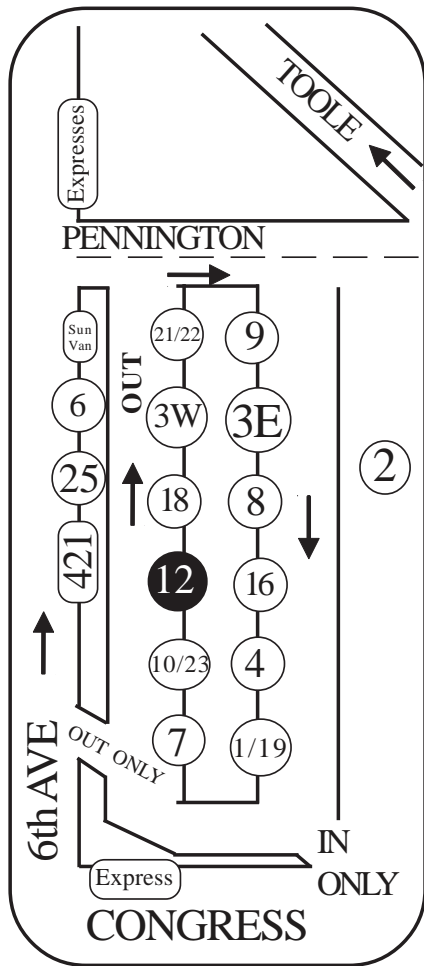


DOWNTOWN DETAIL
NORTHBOUND



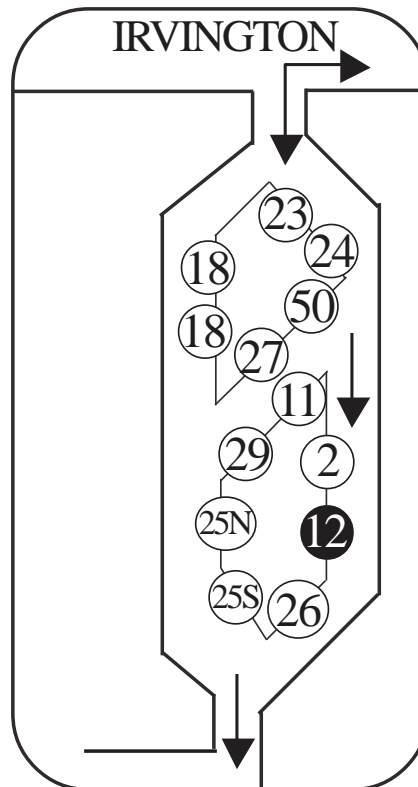
DOWNTOWN DETAIL
SOUTHBOUND

DOWNTOWN-RONSTADT TRANSIT CENTER DETAIL



PLEASE NOTICE BAY
ASSIGNMENT CHANGES

LAOS TRANSIT CENTER DETAIL



16 - Oracle/Ina Rd.

Effective February 15, 2015

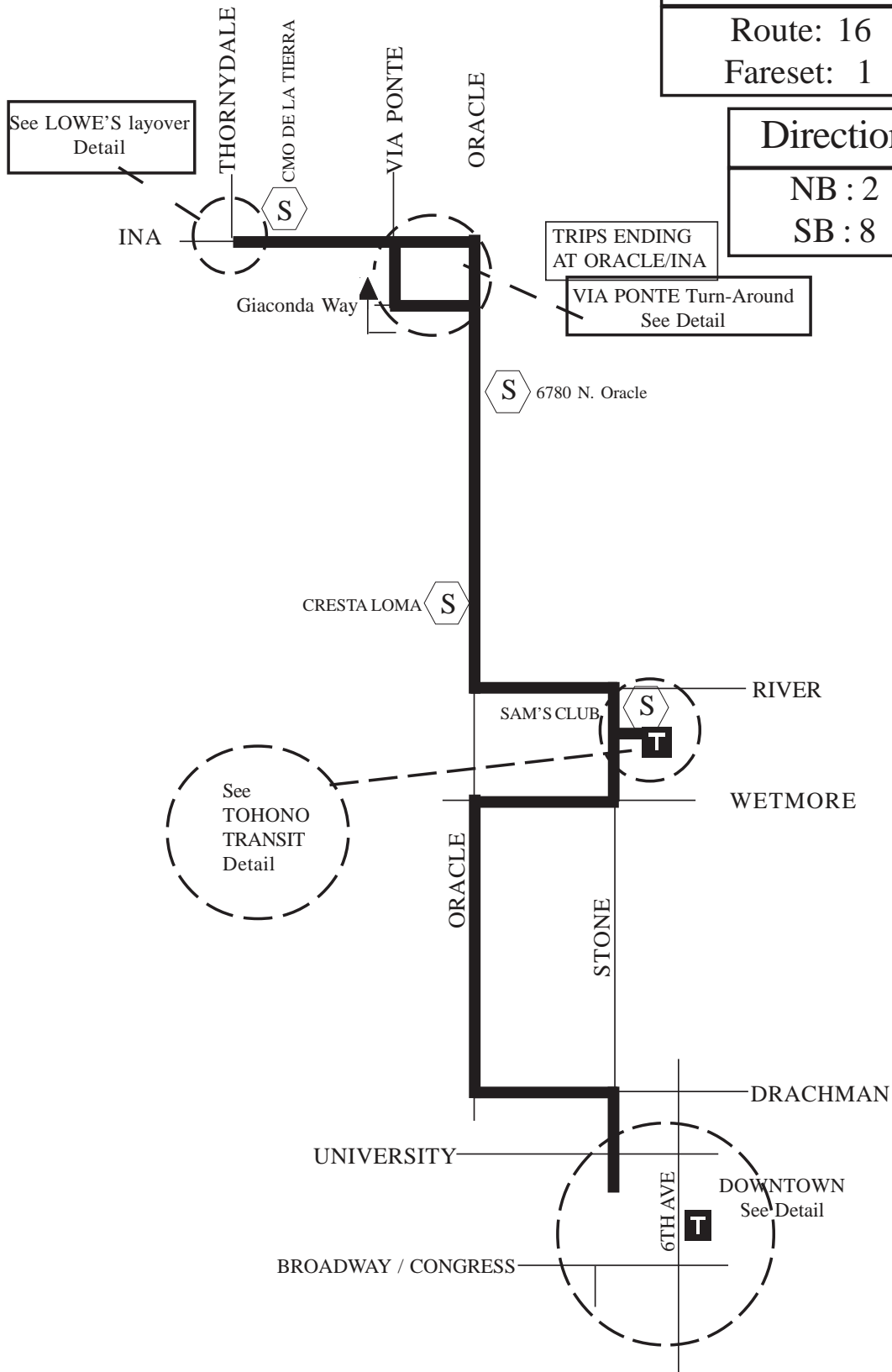
S LAST STOP SERVICED BEFORE LEFT TURN



Headsign	
160	16 Oracle/Ina
164	16 Tohono Center
166	16 Thornydale (Lowe's)
162	16 Downtown (RTC)

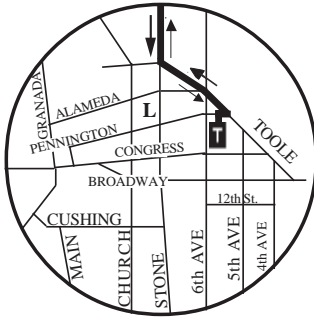
Farebox Setting
Route: 16
Fareset: 1

Direction
NB : 2
SB : 8



16 - Oracle/Ina Rd.

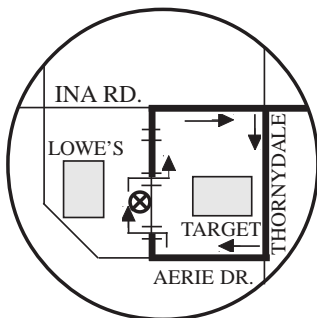
⊗ - LAYOVER POINT



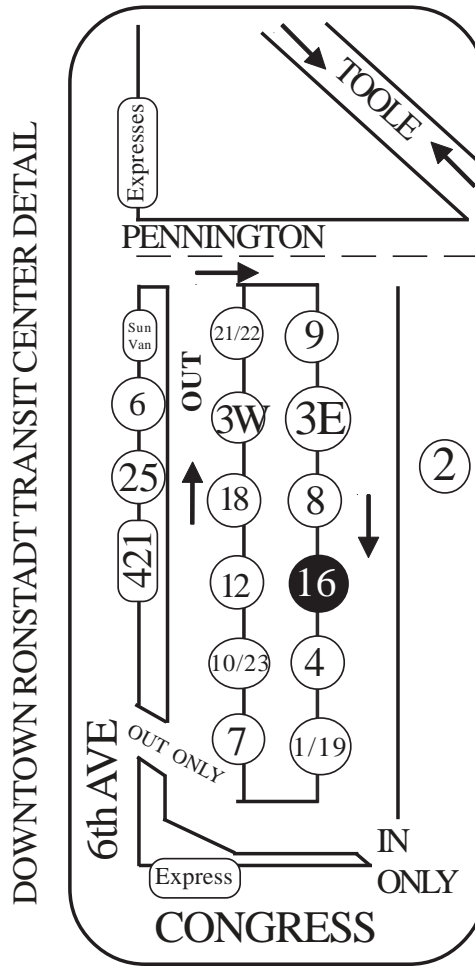
DOWNTOWN DETAIL



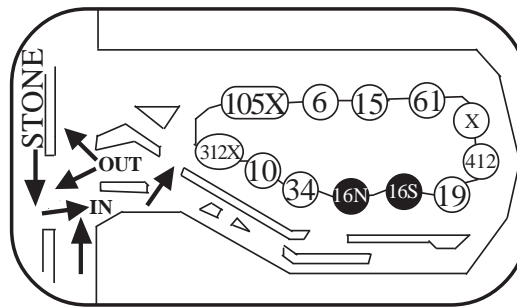
ORACLE/INA
VIA PONTE TURN-AROUND



LOWE'S
LAYOVER DETAIL



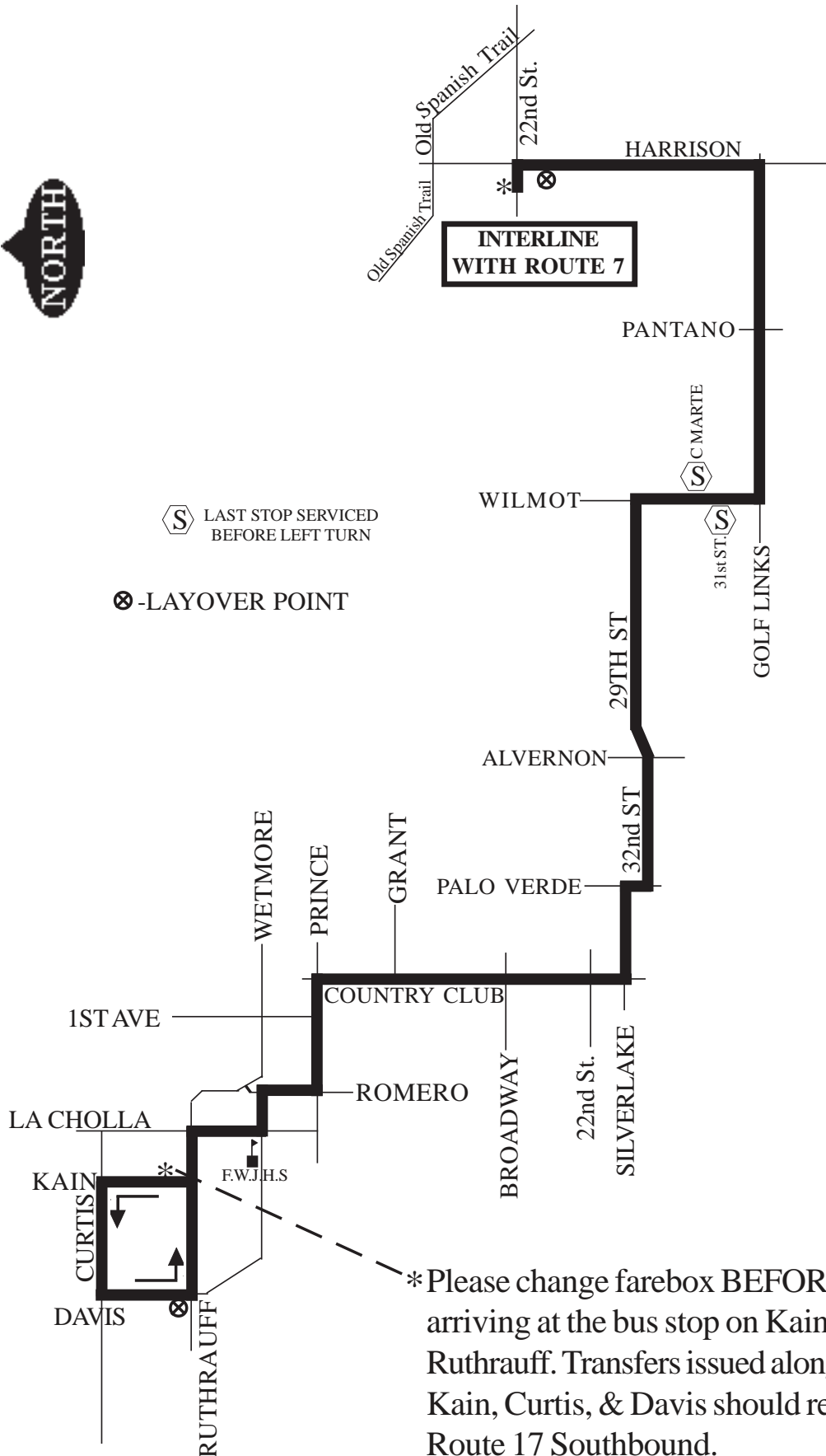
PLEASE NOTICE BAY
ASSIGNMENT CHANGES



TOHONO TRANSIT
CENTER DETAIL

17 - Country Club / 29th Street

Effective February 15, 2015



LAST STOP SERVICED BEFORE LEFT TURN

-LAYOVER POINT

*Please change farebox BEFORE arriving at the bus stop on Kain at Ruthrauff. Transfers issued along Kain, Curtis, & Davis should read Route 17 Southbound.

17 - Country Club / 29th Street

Headsign

170 17 Harrison
172 17 Davis/Ruthrauff

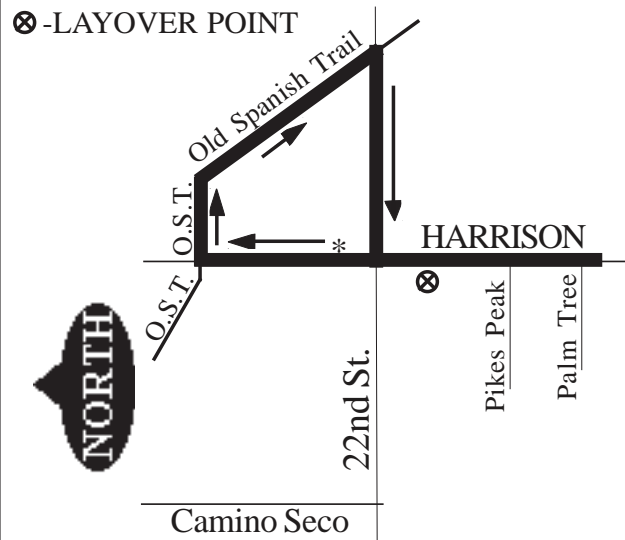
Farebox Setting

Route: 17
Fareset: 1

Use this turn around when the Rt.17 SB becomes a Rt. 17 NB

Direction

NB : 2
SB : 8



When deadheading from the garage, start picking up passengers at the beginning of the loop (on Kain @ Ruthrauff).

DO NOT LAYOVER AT THE FIRE STATION. Please continue to the end of the line on Davis at Ruthrauff (am/pm).

18 - S. 6th Ave.

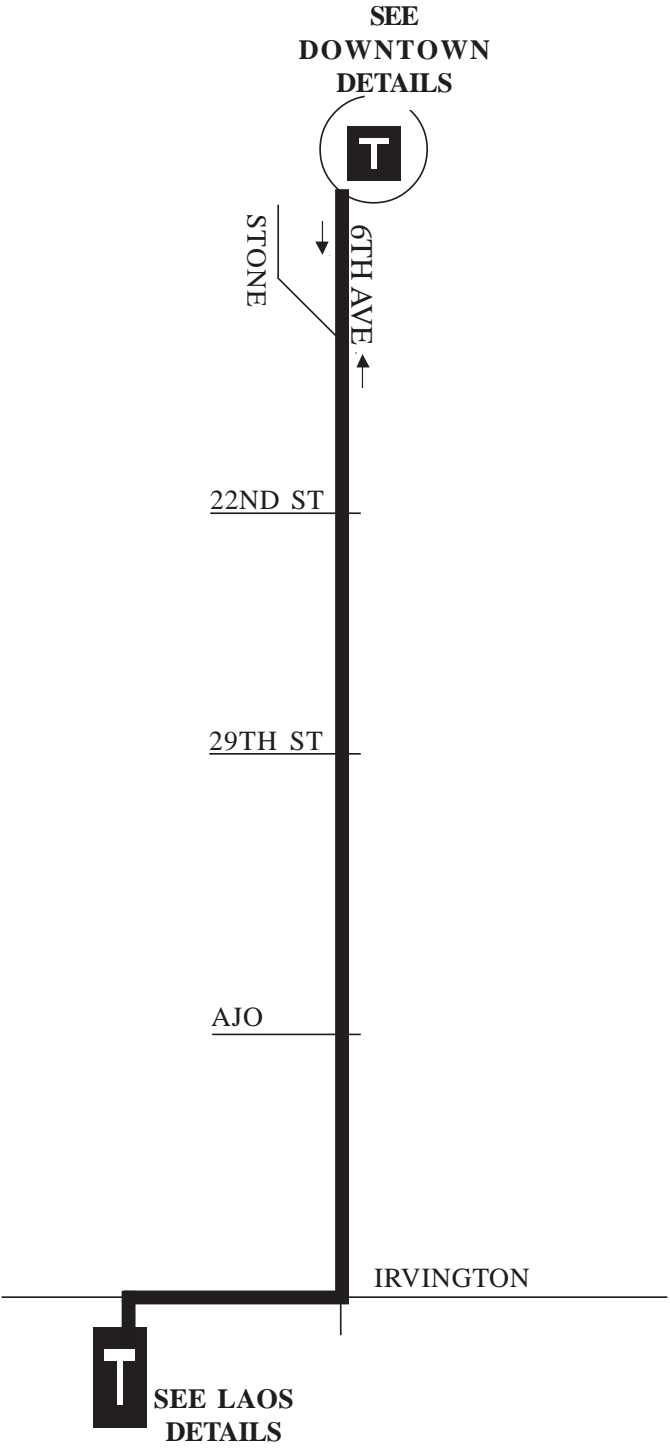
Effective February 15, 2015



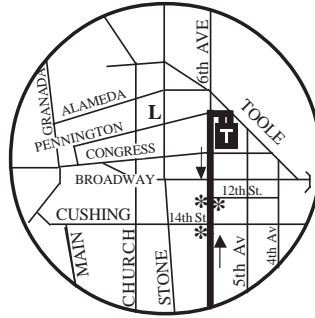
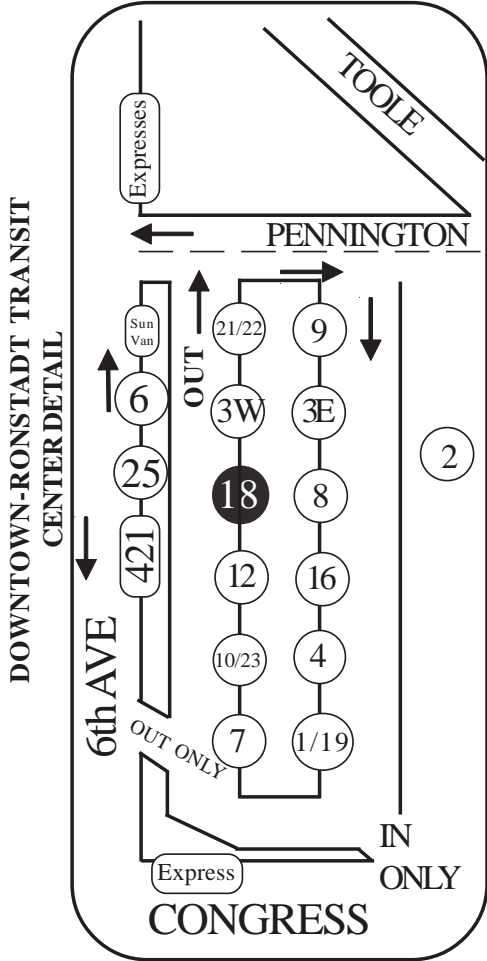
Headsign	
181	18 Downtown (RTC)
182	18 Laos Center

Farebox Setting
Route: 18
Fareset: 1

Direction
NB : 2
SB : 8

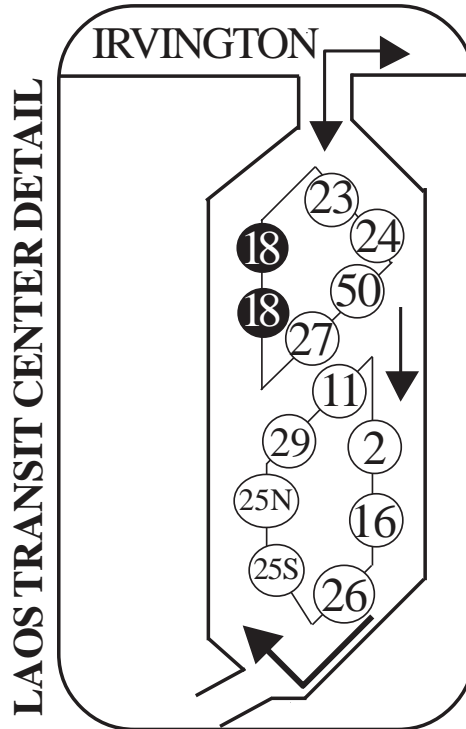


18 - S. 6th Ave.



DOWNTOWN DETAIL
* - Downtown Stops

PLEASE NOTICE BAY
ASSIGNMENT CHANGES



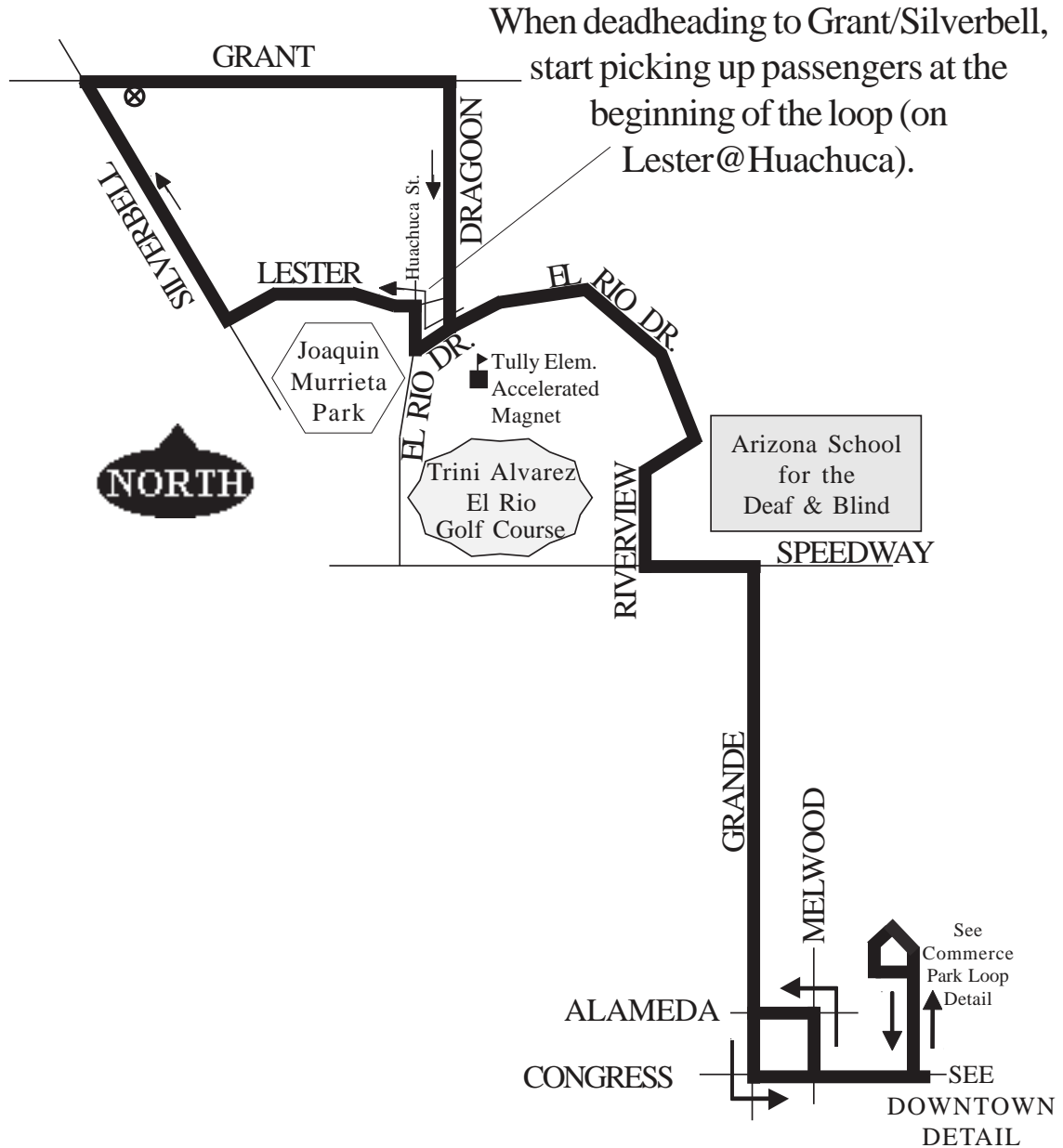
22 - Grande

Effective February 15, 2015

Headsign

220 22 Grant/Silverbell
222 22 Downtown (RTC)

Please change farebox BEFORE arriving at the bus stop on Lester at Huachuca. Transfers issued along Lester & Silverbell should read Route 22 Southbound.

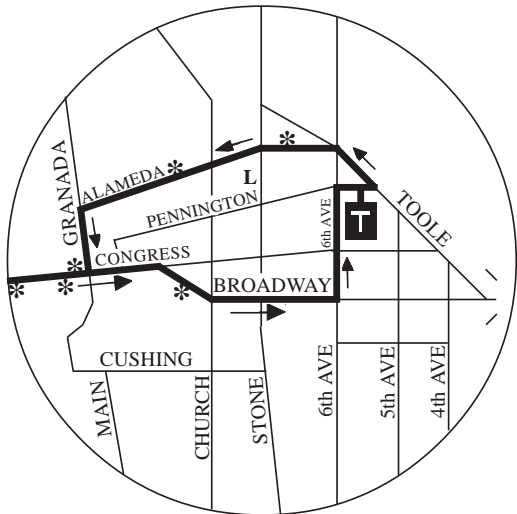
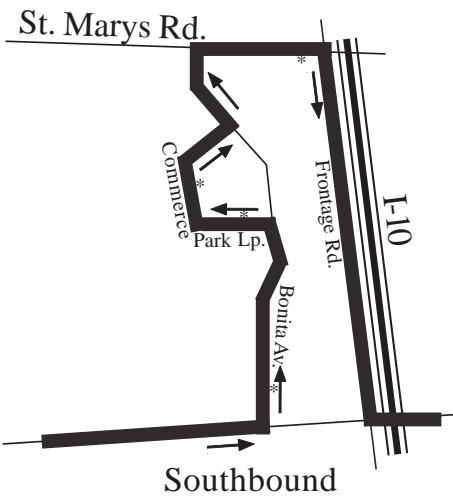
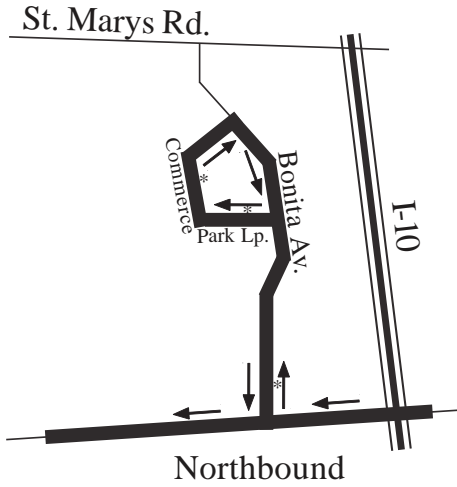


When ending a trip at the beginning or midpoint of the loop and passengers on board wish to disembark at a different bus stop within the loop, as a courtesy, please allow them to do so. An additional fare is not required.

22 - Grande

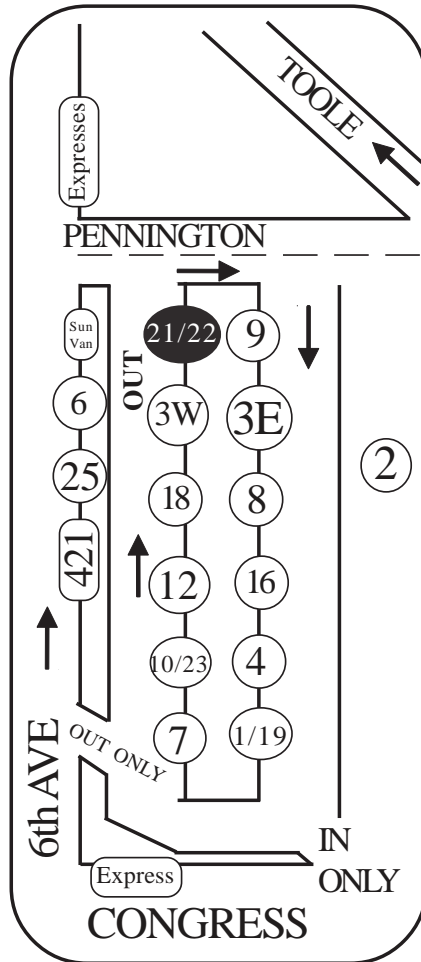
Direction
NB : 2
SB : 8

Farebox Setting
Route: 22
Fareset: 1



DOWNTOWN DETAIL
* - Downtown Stops

DOWNTOWN-RONSTADT TRANSIT CENTER DETAIL



PLEASE NOTICE BAY
ASSIGNMENT CHANGES

Please change farebox
BEFORE servicing the
bus stop on Broadway at
Church SW. Transfers
issued at this bus stop
should read Rt.22 NB.

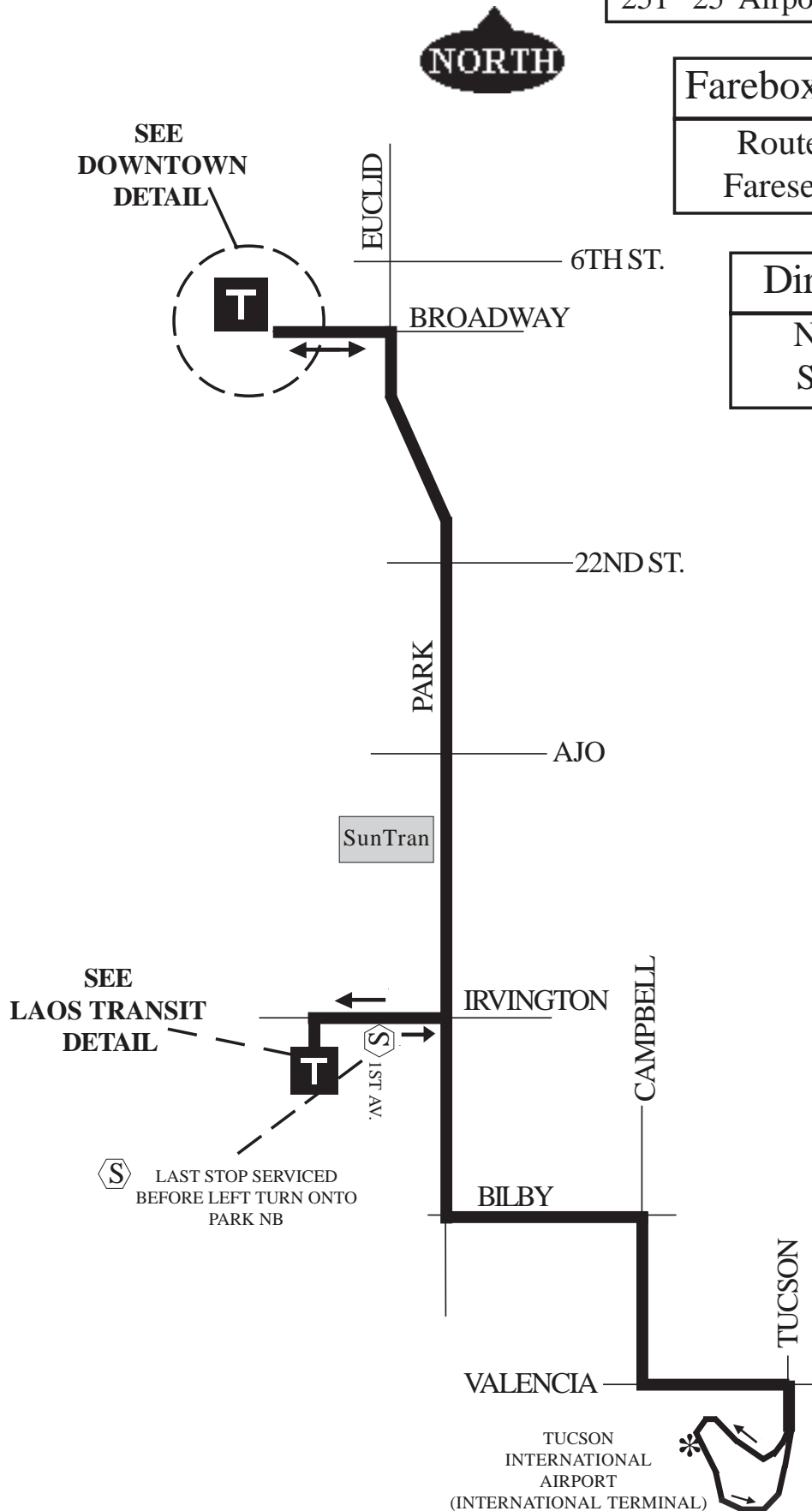
25 - S. Park Avenue

Effective February 15, 2015

Headsign		
253	25	Downtown (RTC)
252	25	Laos Center
251	25	Airport

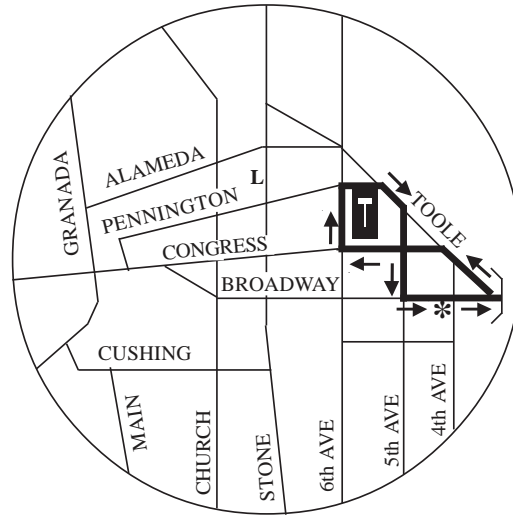
Farebox Setting
Route: 25
Fareset: 1

Direction
NB : 2
SB : 8

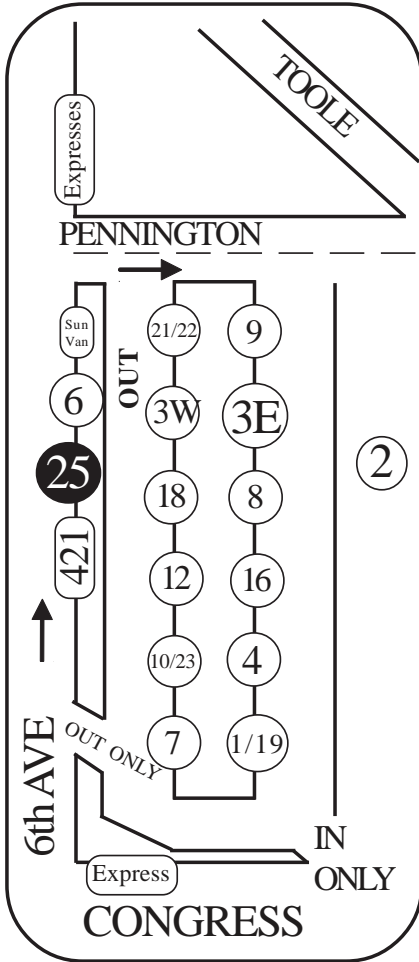


25 - S. Park Avenue

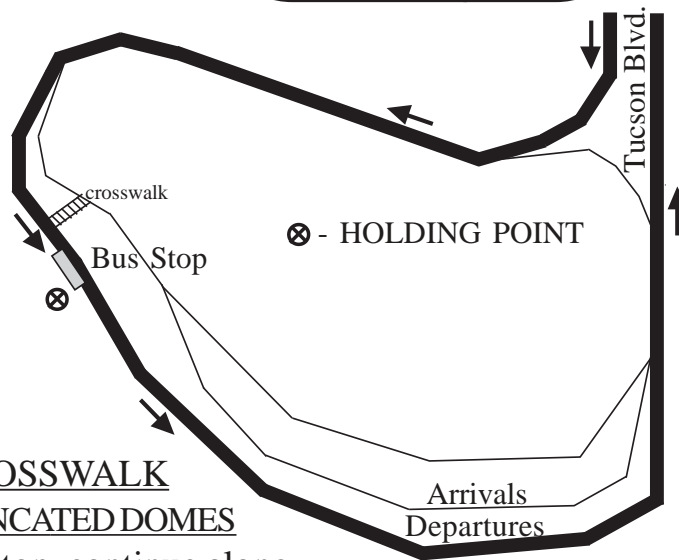
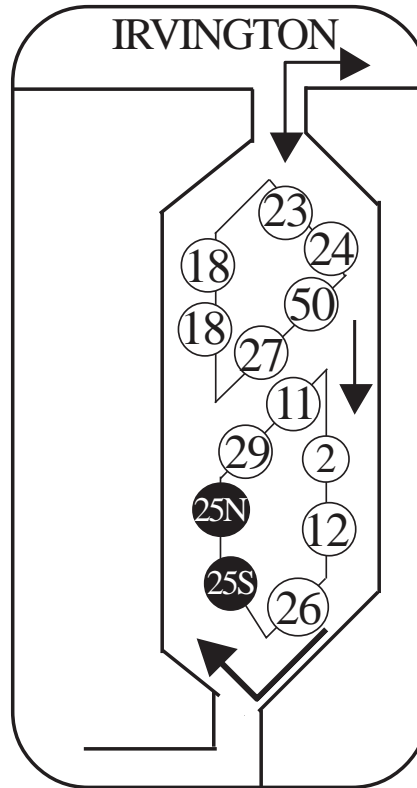
DOWNTOWN DETAIL



RONSTADT TRANSIT CENTER DETAIL



LAOS TRANSIT CENTER DETAIL



DO NOT BLOCK CROSSWALK
DO NOT DRIVE ON TRUNCATED DOMES
 After servicing the bus stop, continue along
 the UPPER roadway in the far left lane.

Airport Detail

26 - Benson Hwy.

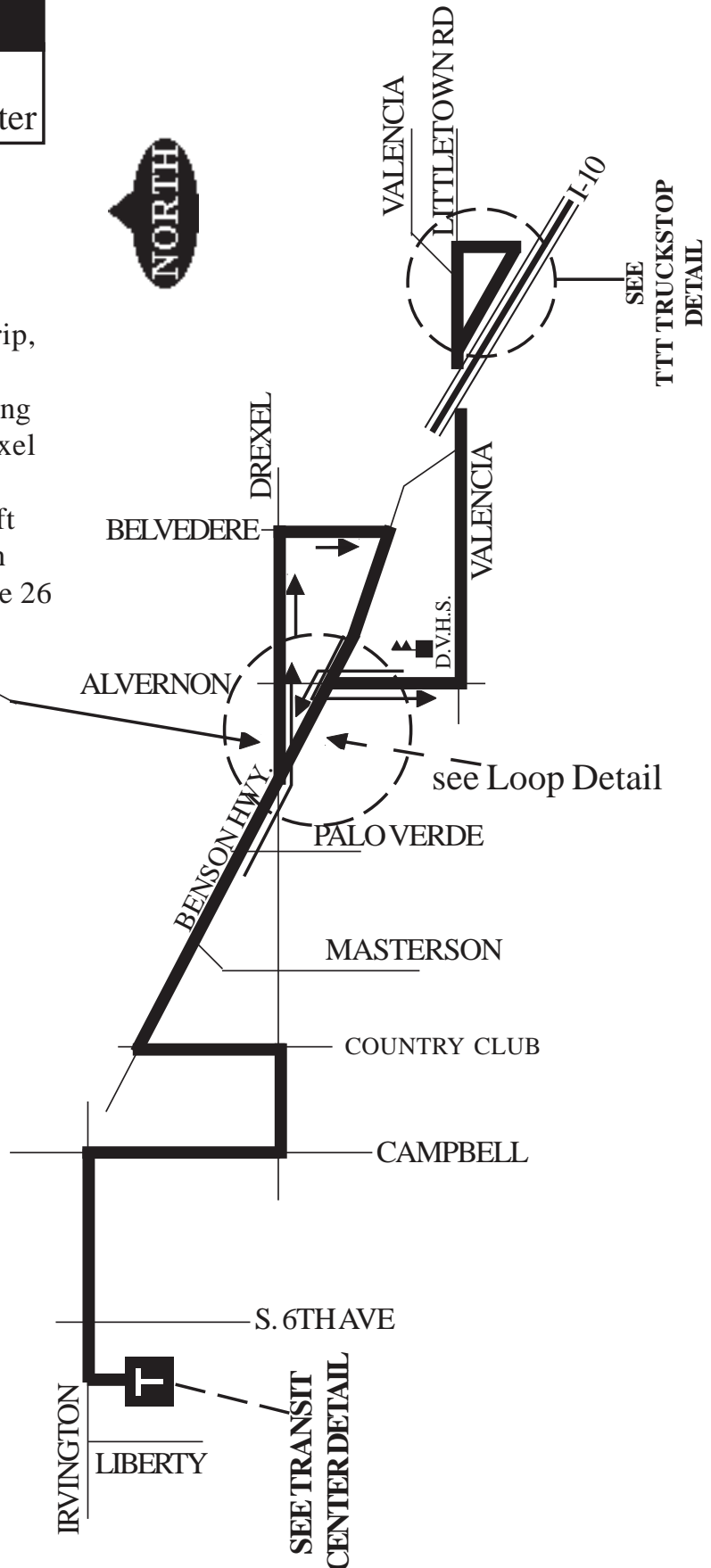
Effective February 15, 2015

Headsign

261 26 Craycroft

267 26 Laos Center

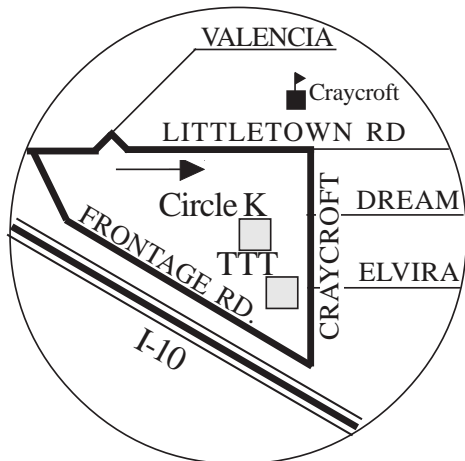
When on eastbound trip, change direction on farebox BEFORE arriving at the bus stop on Drexel at Rex Strav. Transfers issued after turning left on Drexel from Benson Hwy should read Route 26 Westbound.




26 - Benson Hwy.

Direction
WB : 4
EB : 6

Farebox Setting
Route: 26
Fareset: 1

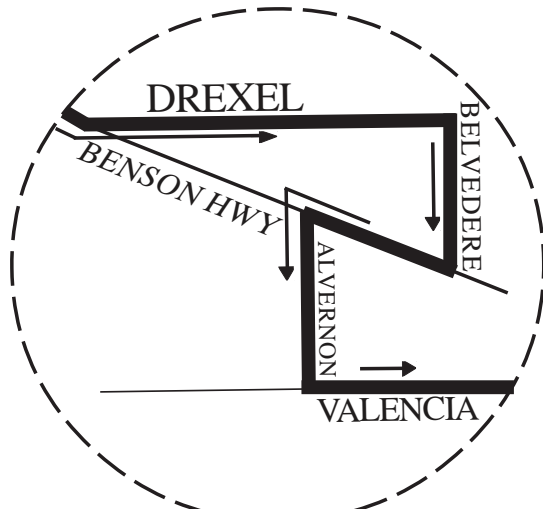


TTT RECOVERY DETAIL

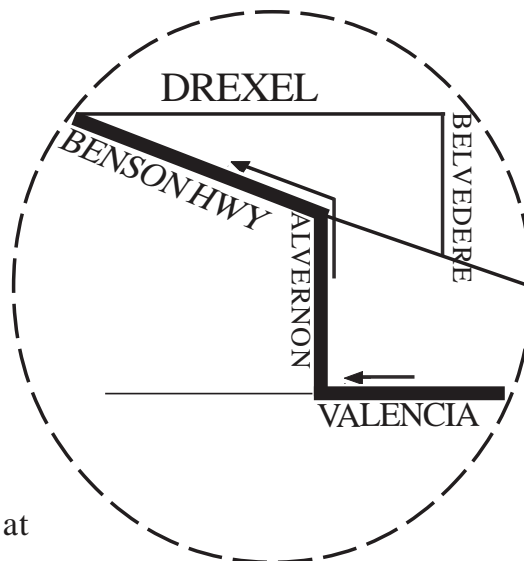


LAOS TRANSIT CENTER DETAIL

PLEASE NOTICE BAY ASSIGNMENT CHANGES



Eastbound Loop Detail

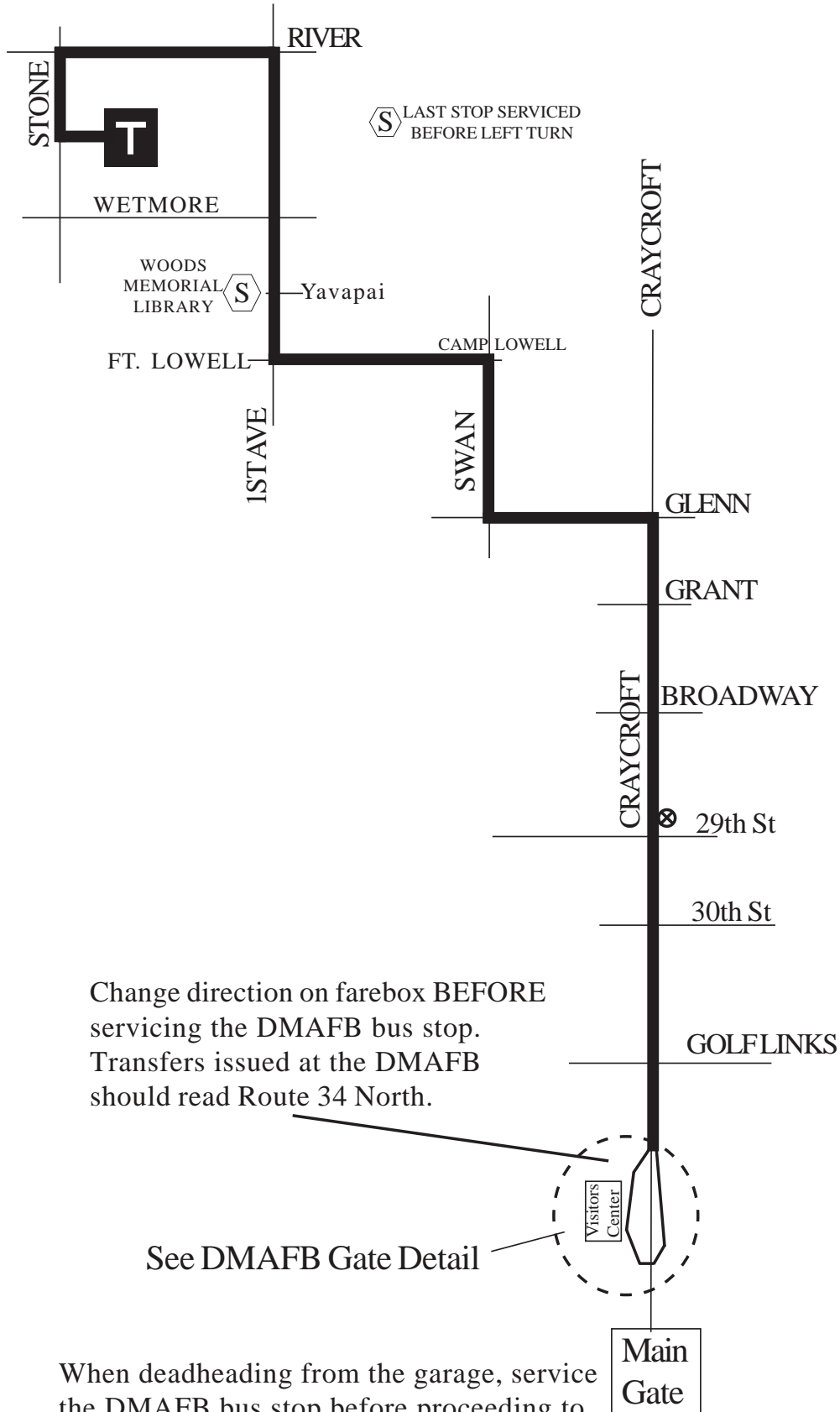


Westbound Route Detail

Farebox should be set for **westbound** before servicing the bus stop on Drexel at Rex Strav. Transfers issued in this loop should read Route 26 West.

34 - Craycroft

Effective February 15, 2015



Change direction on farebox BEFORE servicing the DMAFB bus stop. Transfers issued at the DMAFB should read Route 34 North.

See DMAFB Gate Detail

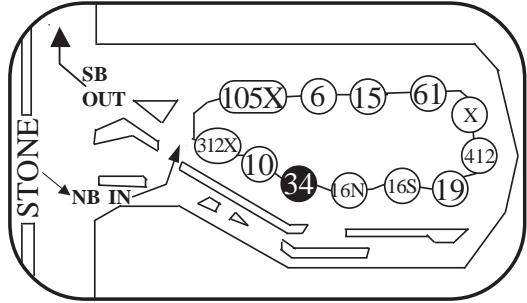
When deadheading from the garage, service the DMAFB bus stop before proceeding to Craycroft/29th St.

34 - Craycroft

Headsign
340 34 Tohono Center
342 34 DMAirBase ^(29th St)

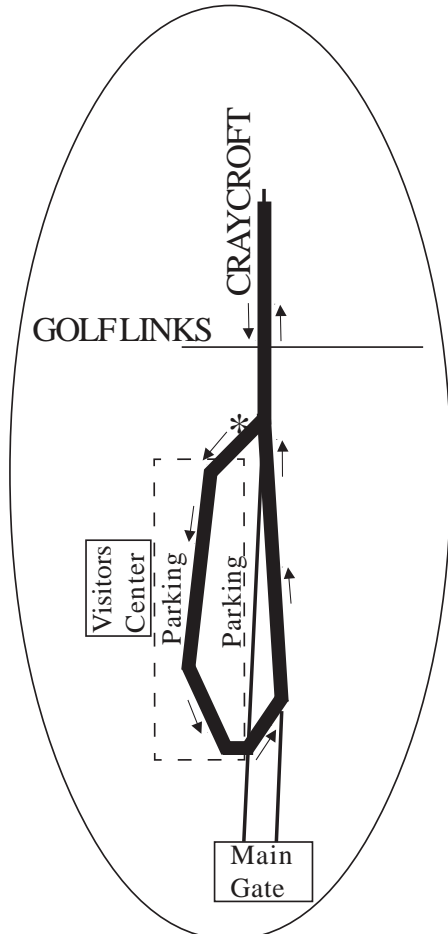
Farebox Setting
Route: 34
Fareset: 1

Direction
NB : 2
SB : 8



TOHONO TADA TRANSIT CENTER DETAIL

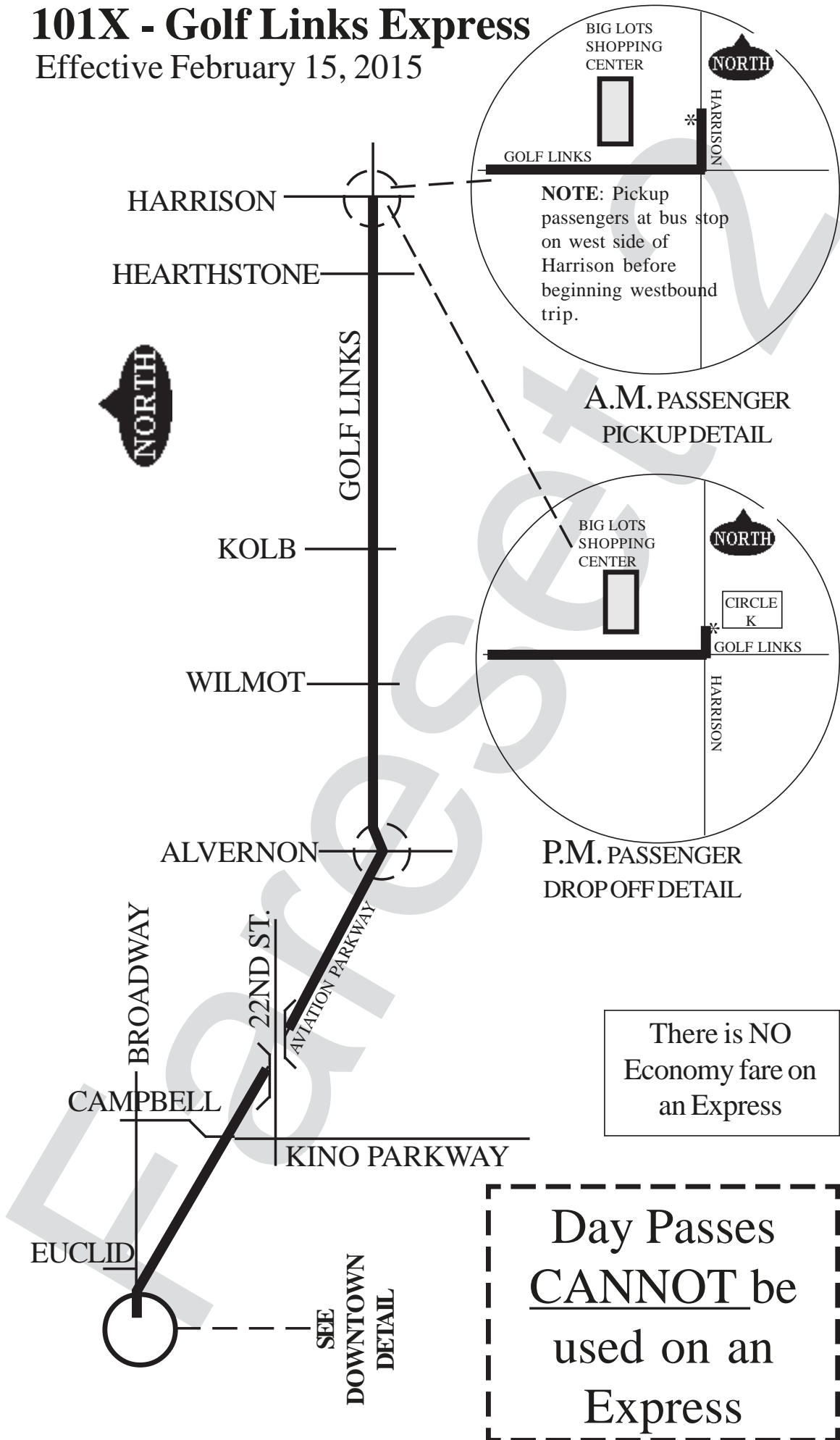
DMAFB GATE DETAIL



**DO NOT layover at DM for any reason.
Please time your approach to service this stop
and exit the area.*

101X - Golf Links Express

Effective February 15, 2015



101X - Golf Links Express

Farebox Setting

Route: 101

Fareset: 2

Headsigns

430 101X DOWNTOWN

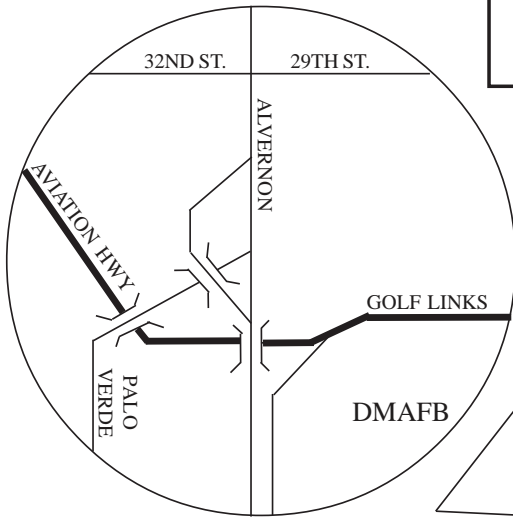
431 101X GOLF LINKS

Direction

WB : 4

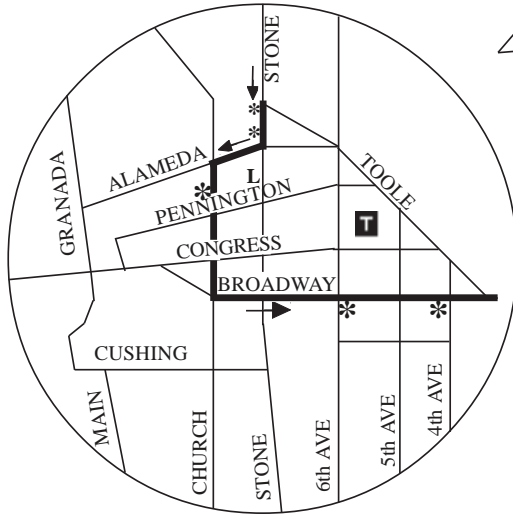
EB : 6

**SERVICE ALL
EXPRESS BUS
STOPS ALONG
YOUR ROUTE.**



DO NOT enter Big Lots parking lot to turn around.

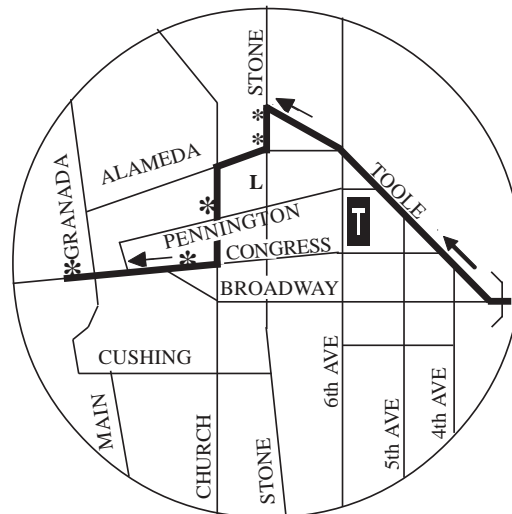
No Trespassing
ARS 13 1502



DOWNTOWN DETAIL

P.M. EASTBOUND

* - Downtown Stops



DOWNTOWN DETAIL

A.M. WESTBOUND

* - Downtown Stops